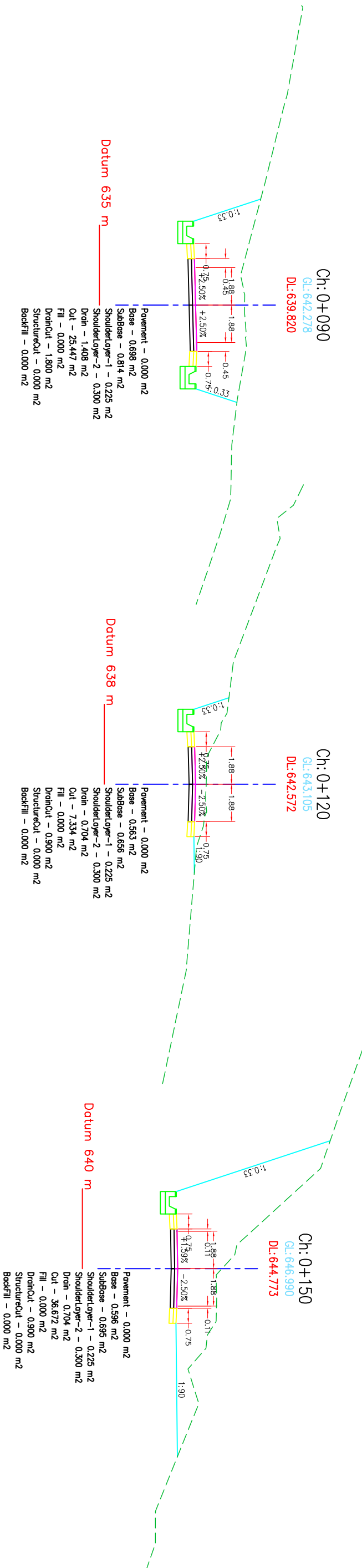
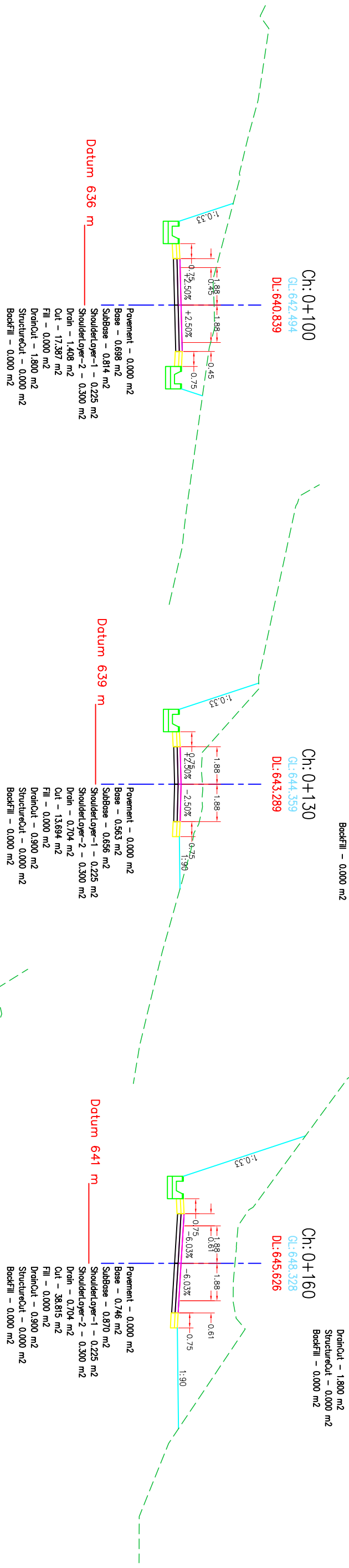
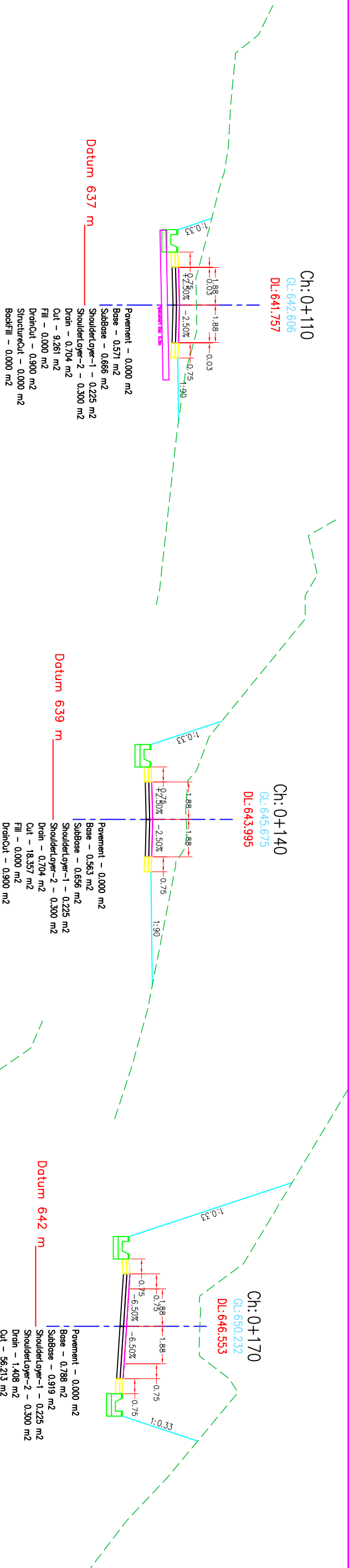
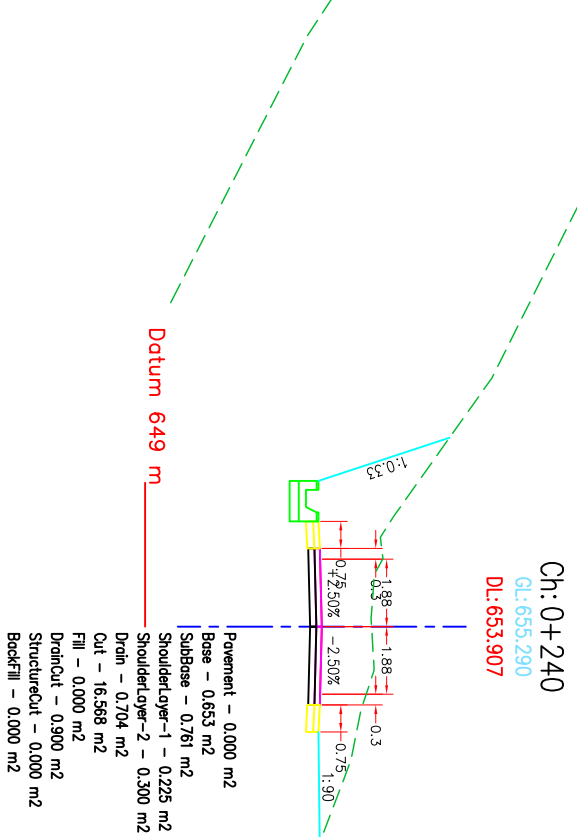
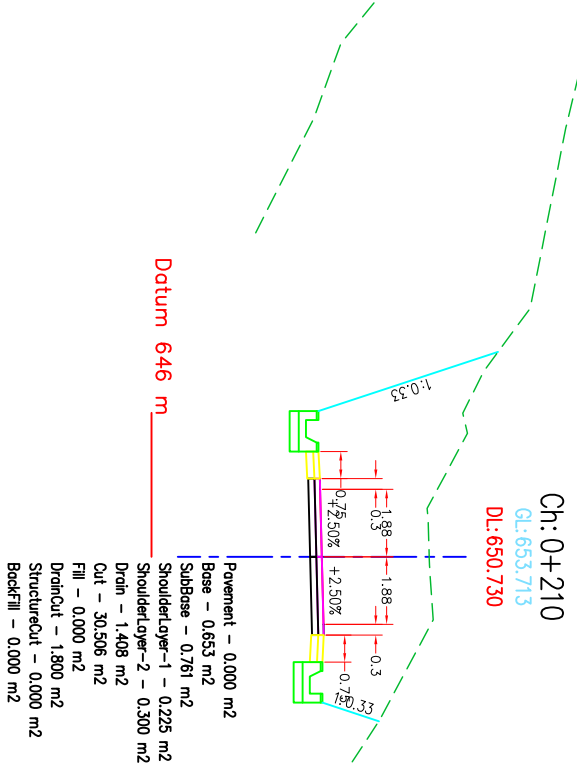
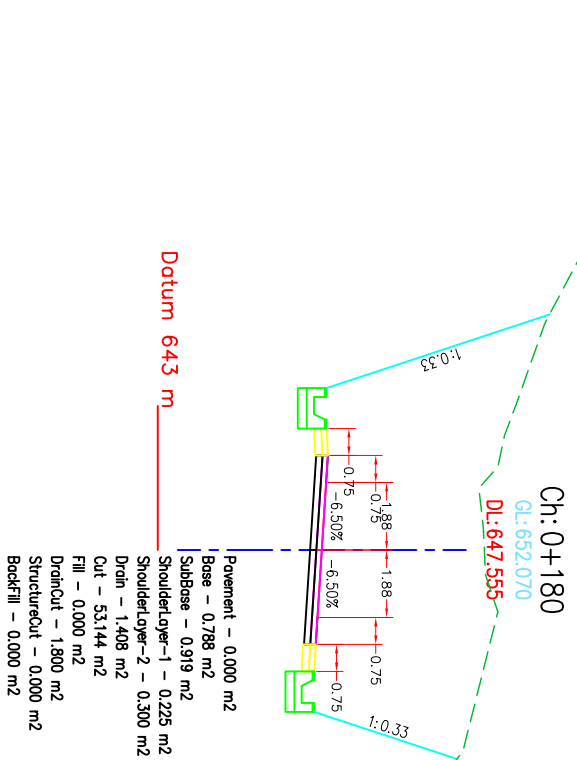
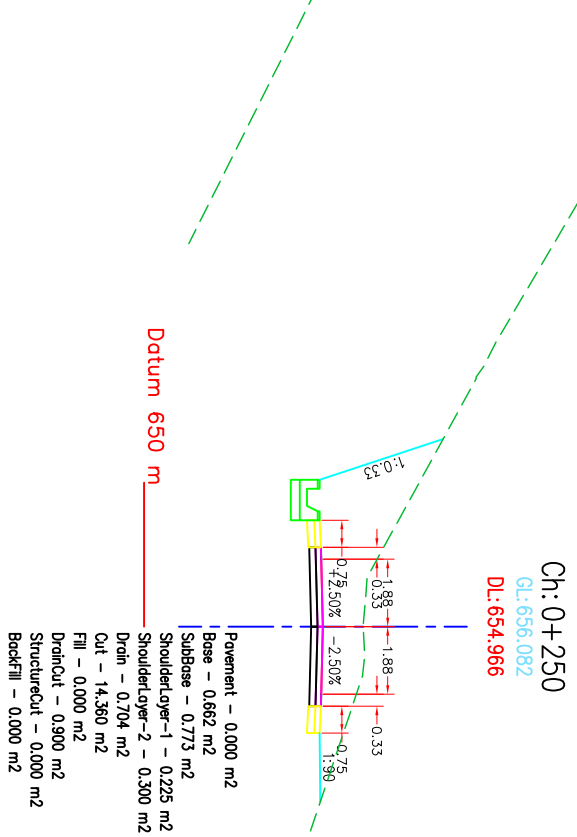
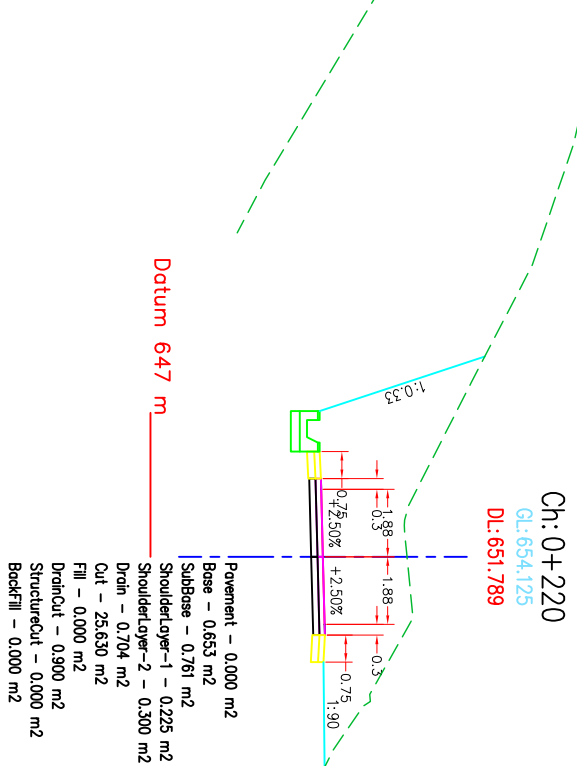
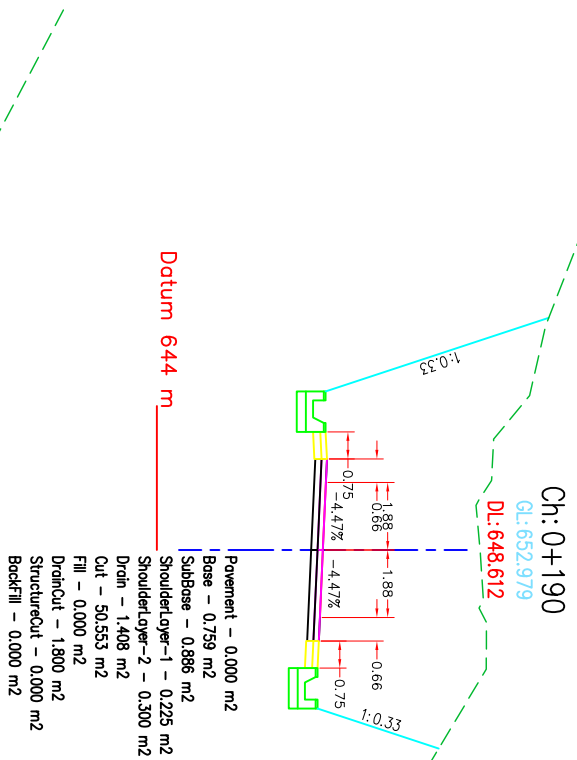
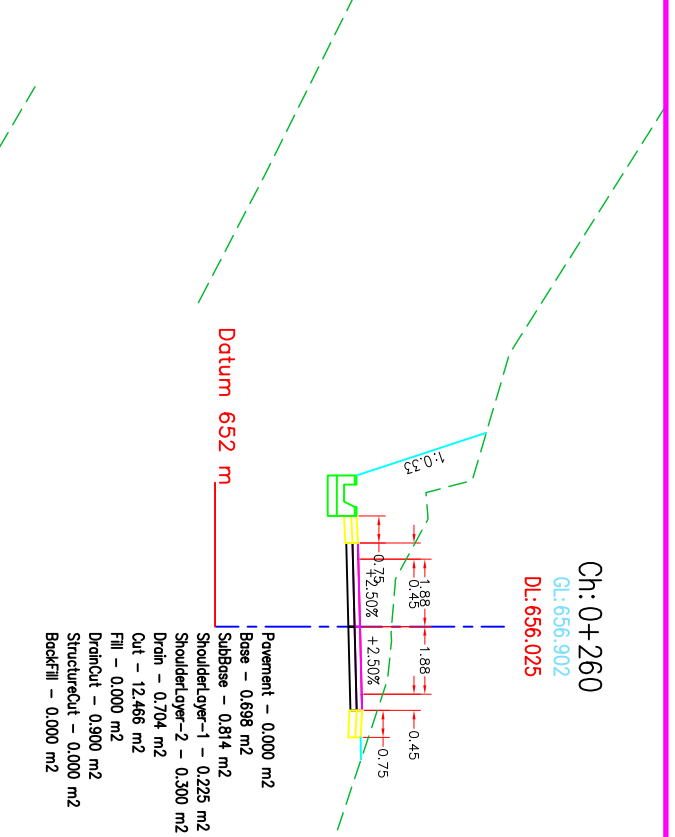
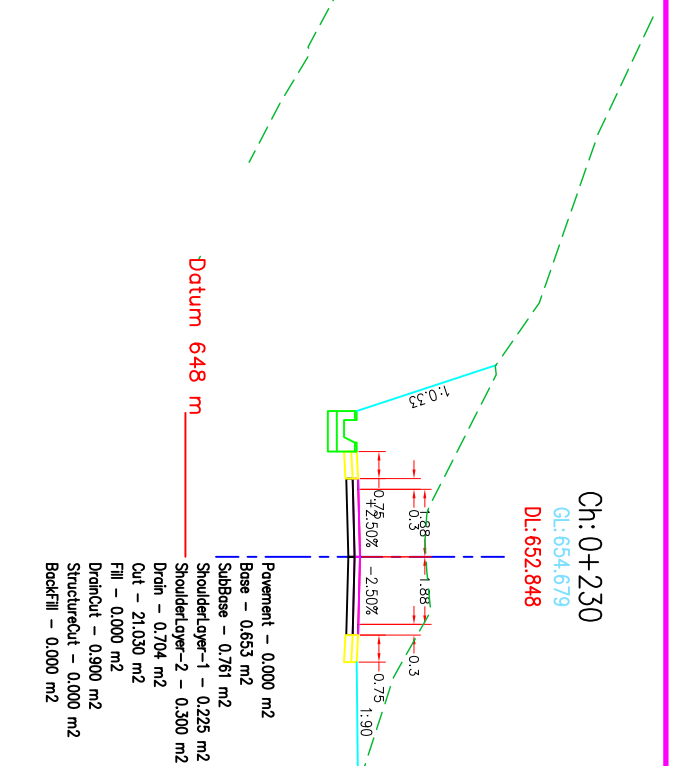
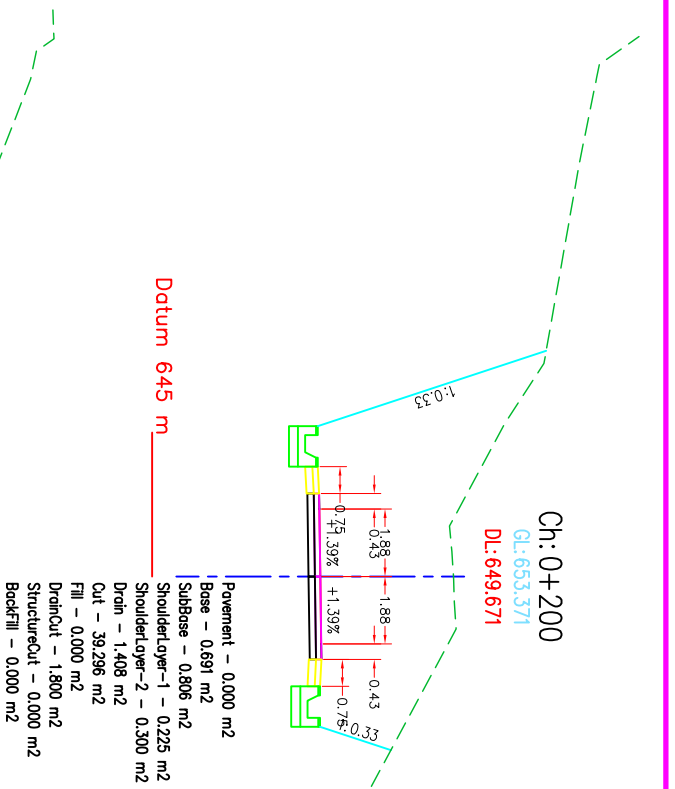


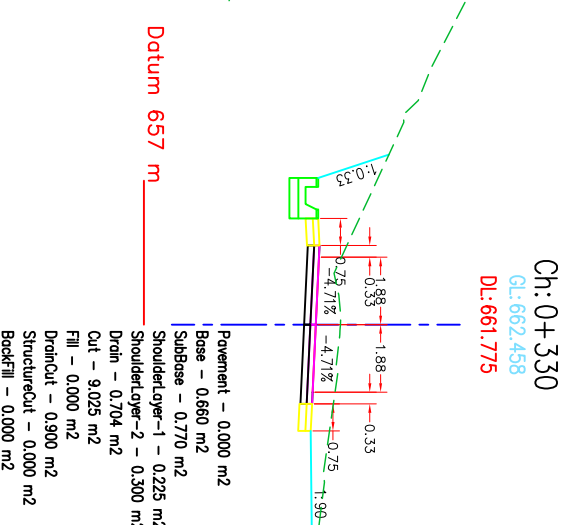
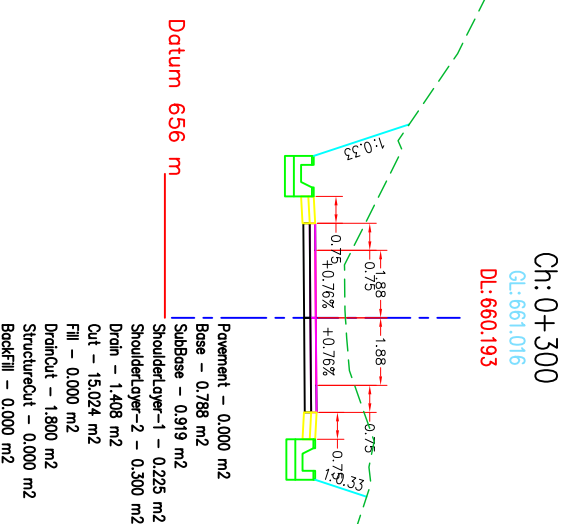
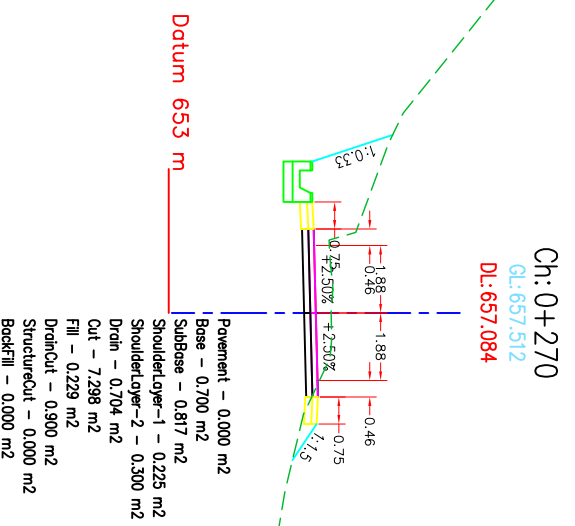
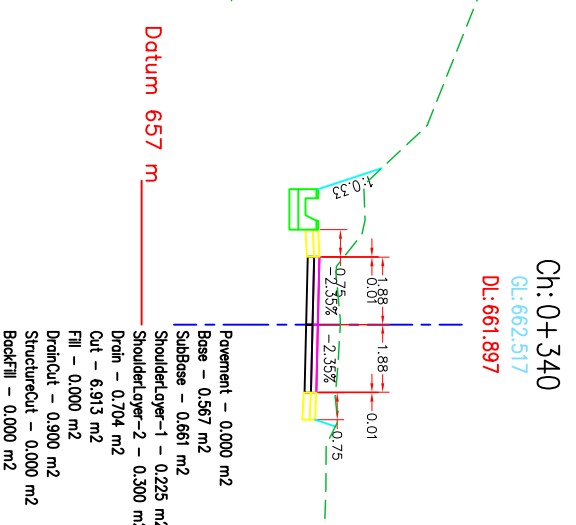
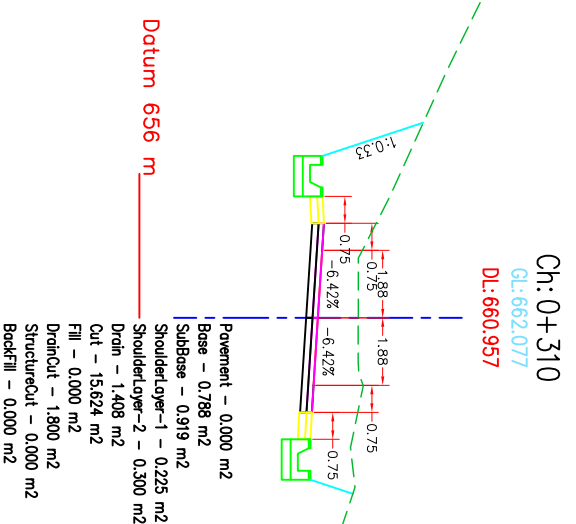
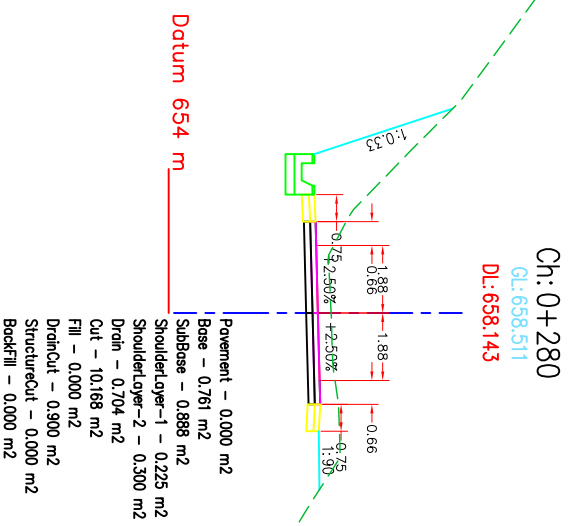
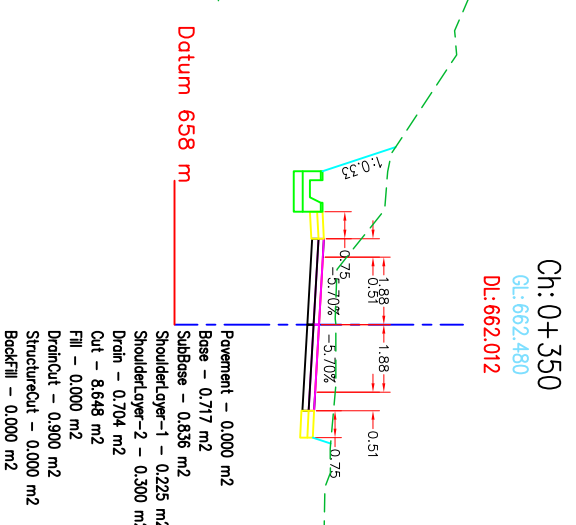
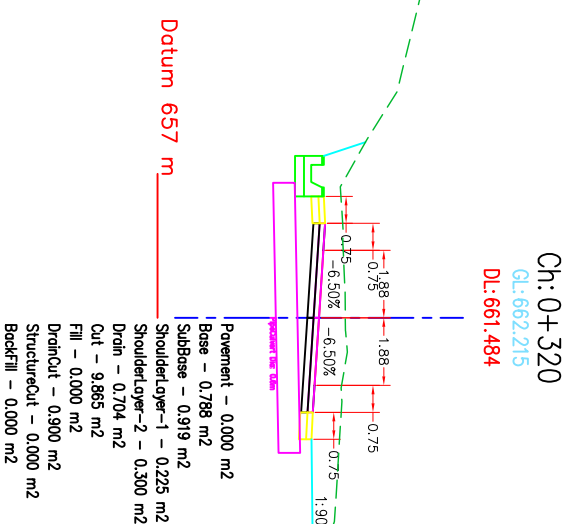
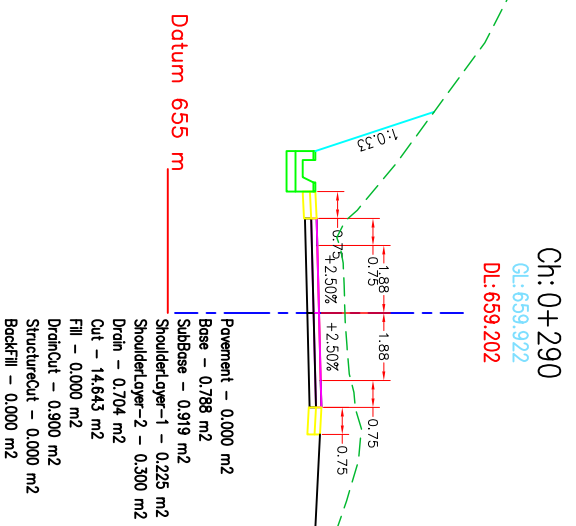
Government of Nepal Ministry of Federal Affairs and General Administration Department of Local Infrastructure (DoLI) Rural Connectivity Improvement Project-phase 2 (DoLI/RCIP/PPR-04/2019)		CONSULTANT: ITECO - INCLUSIVE JV Shapala Chowk, Ring Road		ROAD NAME: Wamliksar(Indegauda)-Aapochaur- Shantipur Road Gulmi District		DATE	REVISION	SIGNATURE	DESIGNED BY :	SCALE	Cross-Section 0+000-0+080	DATE: JUNE 2021
									CHECKED BY :	1:200 0 2m 4m		DRG NO : RCIP2/GULMWS/CX
									APPROVED BY :			SHEET NO : 1



Government of Nepal Ministry of Federal Affairs and General Administration Department of Local Infrastructure (DoLI) Rural Connectivity Improvement Project-phase 2 (DoLI/RCIP/PPR-04/2019)		CONSULTANT: ITECO - INCLUSIVE JV Shapala Chowk, Ring Road		ROAD NAME: Wamlatksar(Indeggau)-Aapochaur- Shantipur Road Gulmi District		DATE	REVISION	SIGNATURE	DESIGNED BY :	SCALE	Cross-Section 0+090-0+170	DATE: JUNE 2021
CHECKED BY :									1:200	DRG NO : RCIP2/GULM/WAS/CSX		
APPROVED BY :									4 m	SHEET NO : 2		



Government of Nepal Ministry of Federal Affairs and General Administration Department of Local Infrastructure (DoLI) Rural Connectivity Improvement Project-phase 2 (DoLI/RCIP/PPR-04/2019)		CONSULTANT: ITECO - INCLUSIVE JV Shapala Chowk, Ring Road		ROAD NAME: Wamlatasar(Indegauda)-Aapochaur- Shantipur Road Gulmi District		DATE	REVISION	SIGNATURE	DESIGNED BY :	SCALE	Cross-Section 0+180-0+260	DATE: JUNE 2021
									CHECKED BY :	1:200 2m 0 4m		DRG NO : RCIP2/GULM/WAS/CSX
									APPROVED BY :			SHEET NO : 3



Government of Nepal
 Ministry of Federal Affairs and General Administration
 Department of Local Infrastructure (DoLI)
 Rural Connectivity Improvement Project-phase 2
 (DoLI/RCIP/PPR-04/2019)

CONSULTANT: ITECO - INCLUSIVE JV
 Shapala Chowk, Ring Road

ROAD NAME: Wamliksar(Indegauda)-Aapochaur-Shantipur Road
 Gulmi District

DATE: _____

REVISION: _____

SIGNATURE: _____

DESIGNED BY: _____

DRAWN BY: _____

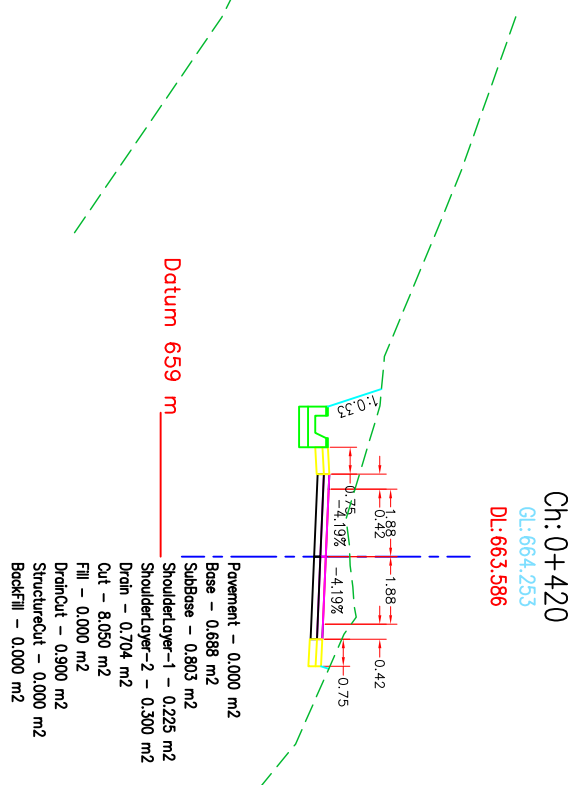
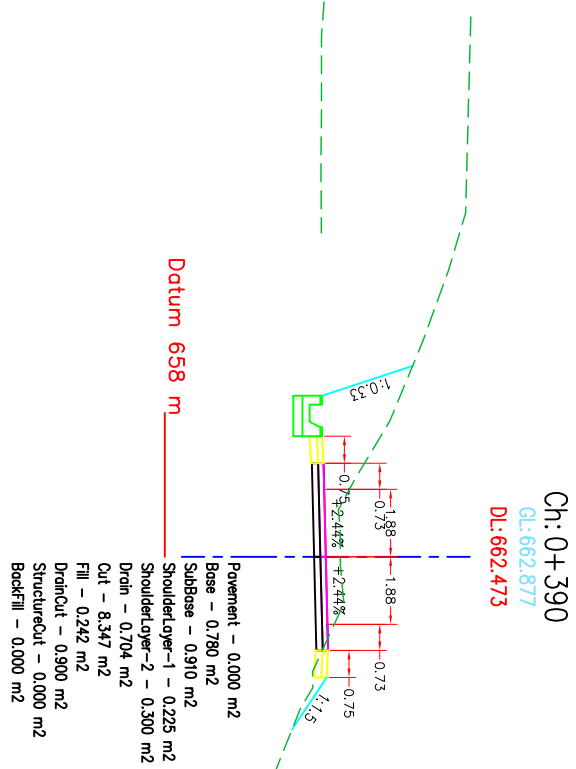
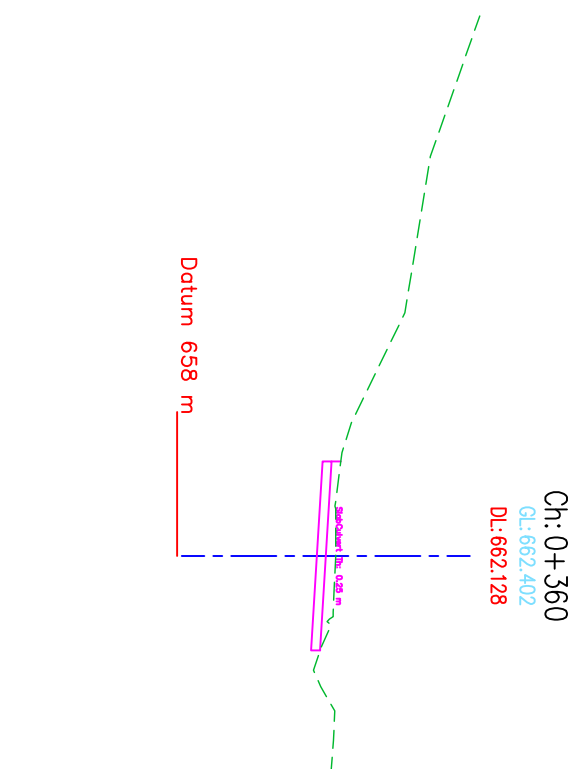
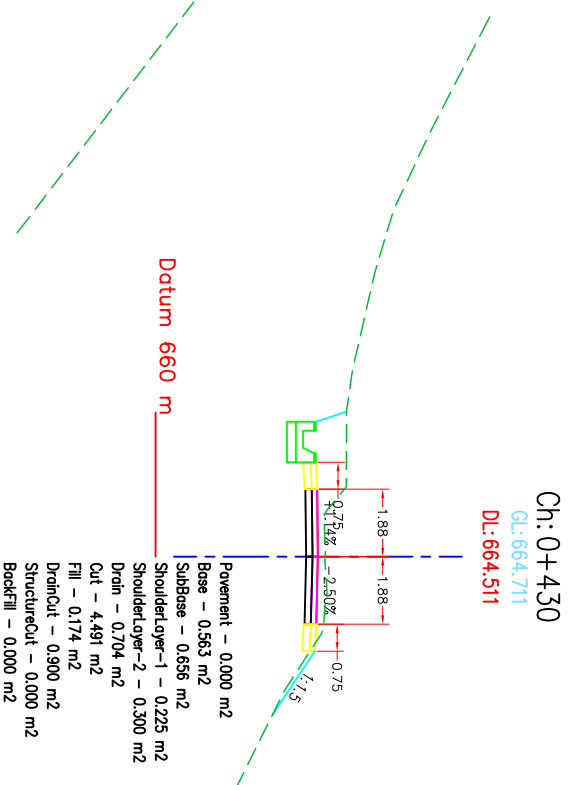
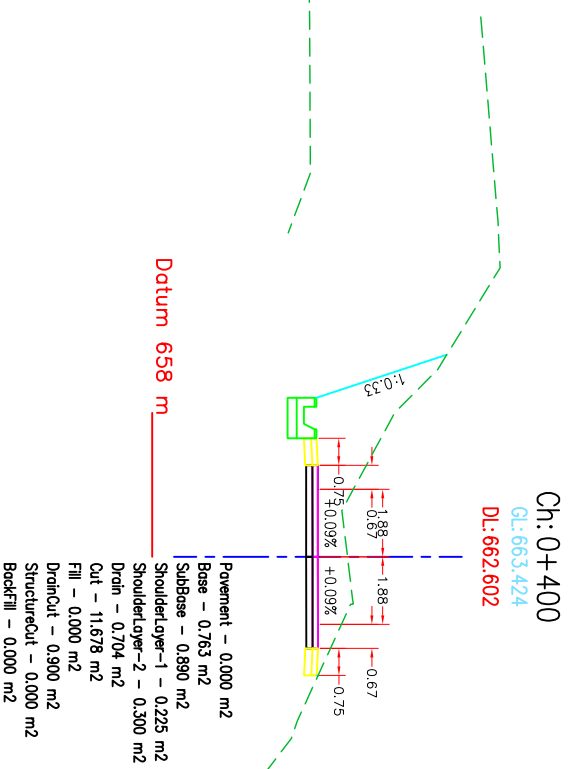
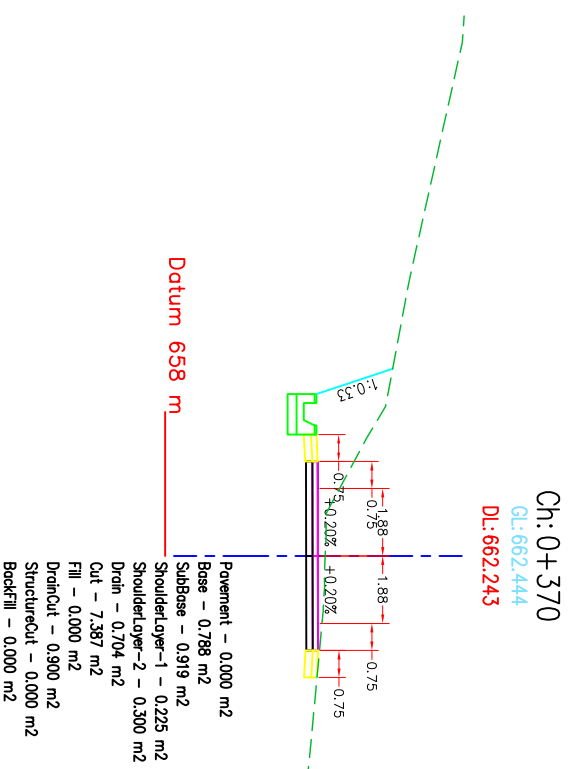
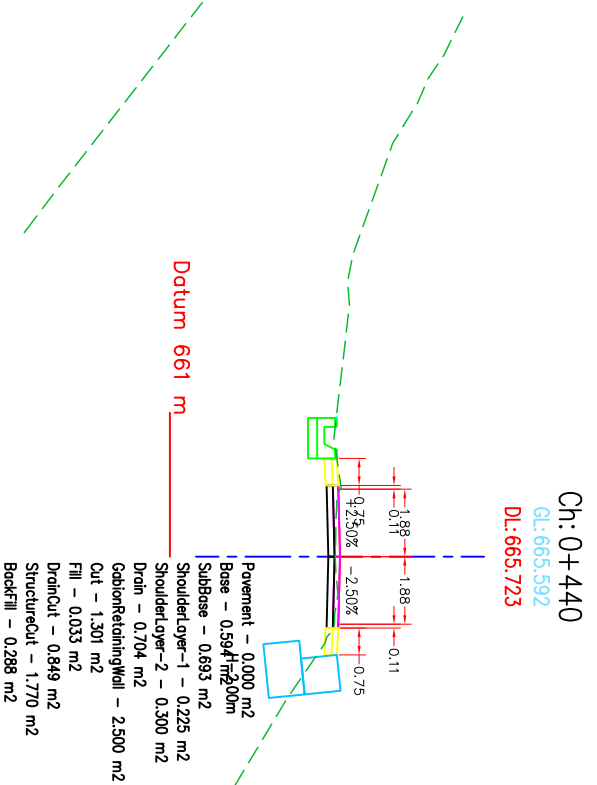
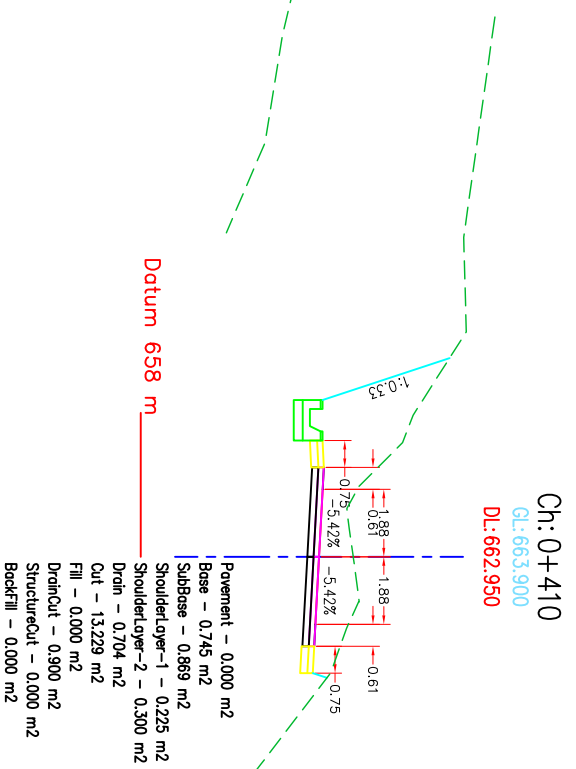
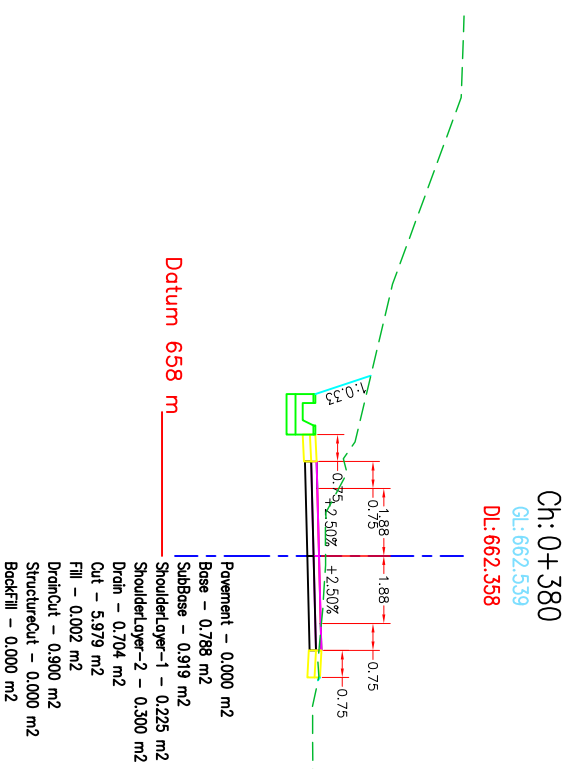
CHECKED BY: _____

APPROVED BY: _____

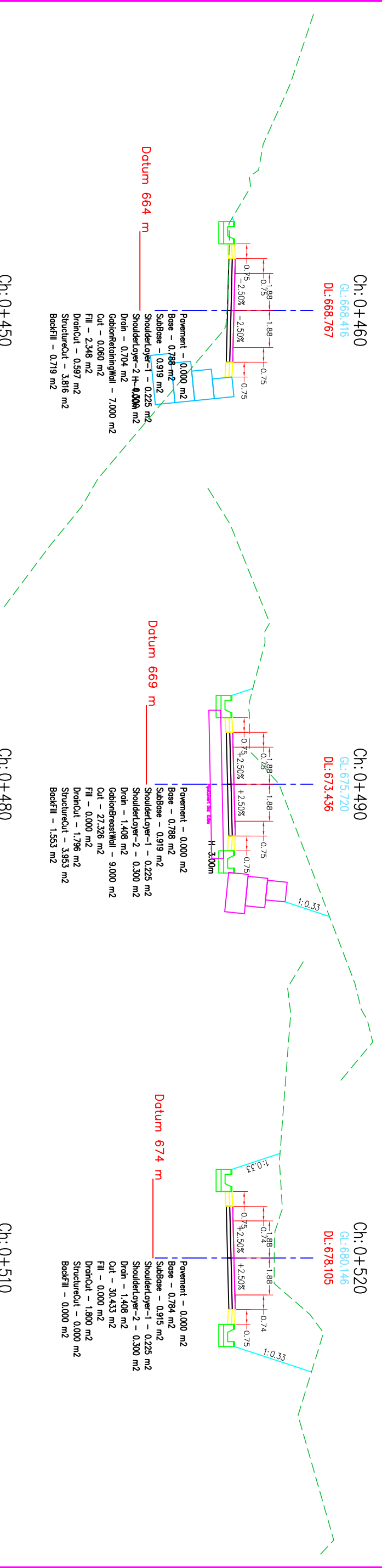
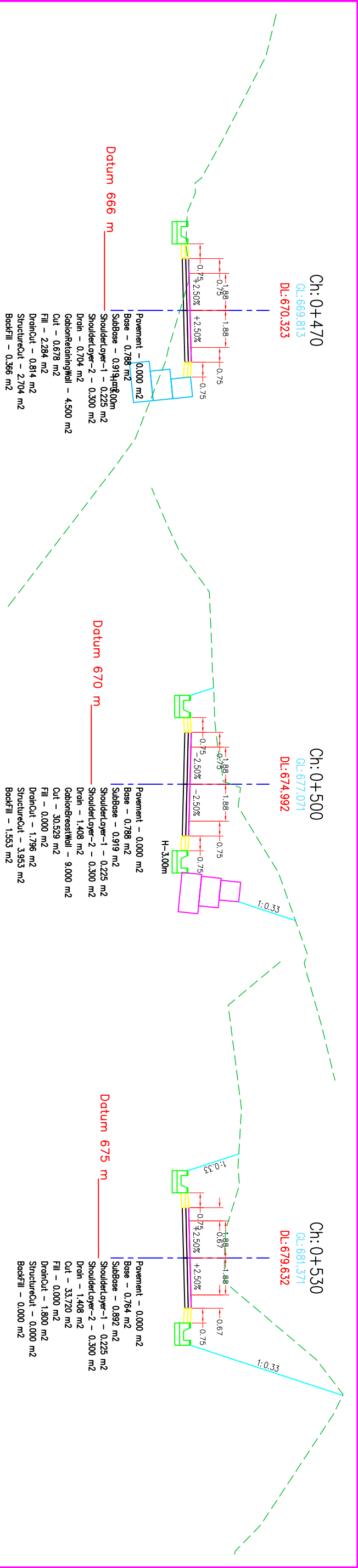
SCALE: 1:200

Cross-Section
 0+270-0+350

DATE: JUNE 2021
 DRG NO.: RCIP2/GULMWS/CX
 SHEET NO.: 4



Government of Nepal Ministry of Federal Affairs and General Administration Department of Local Infrastructure (DoLI) Rural Connectivity Improvement Project-phase 2 (DoLI/RCIP/PPR-04/2019)		CONSULTANT: ITECO - INCLUSIVE JV Shapalla Chowk, Ring Road		ROAD NAME: Wamliksar(Indegauda)-Aapochaur- Shantipur Road Gulmi District		DATE	REVISION	SIGNATURE	DESIGNED BY :	SCALE	Cross-Section	DATE: JUNE 2021
									CHECKED BY :	1:200	0+360-0+440	DRG NO : RCIP2/GULMWS/CX
									APPROVED BY :	4 m		SHEET NO : 5



Government of Nepal
 Ministry of Federal Affairs and General Administration
 Department of Local Infrastructure (DoLI)
 Rural Connectivity Improvement Project-Phase 2
 (DoLI/RCIP/PPR-04/2019)

CONSULTANT: ITECO - INCLUSIVE JV
 Shapala Chowk, Ring Road

ROAD NAME: Wamliksar(Indegauda)-Aapochaur-
 Shantipur Road
 Gulmi District

DATE: _____

REVISION: _____

SIGNATURE: _____

DESIGNED BY: _____

DRAWN BY: _____

CHECKED BY: _____

APPROVED BY: _____

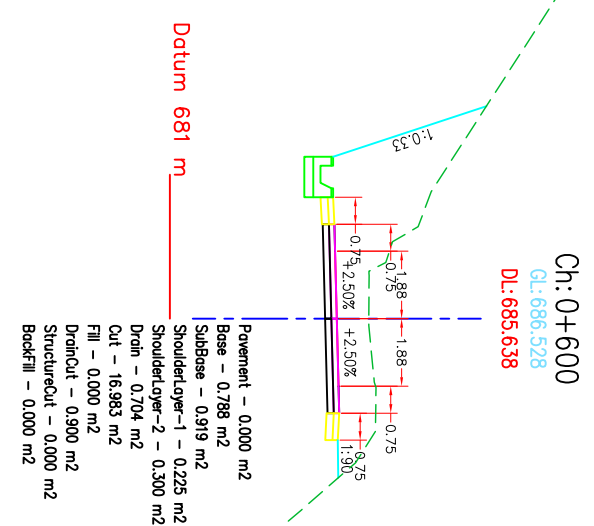
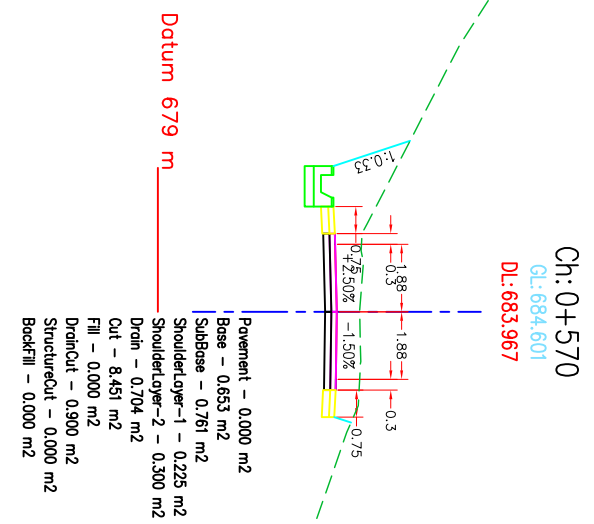
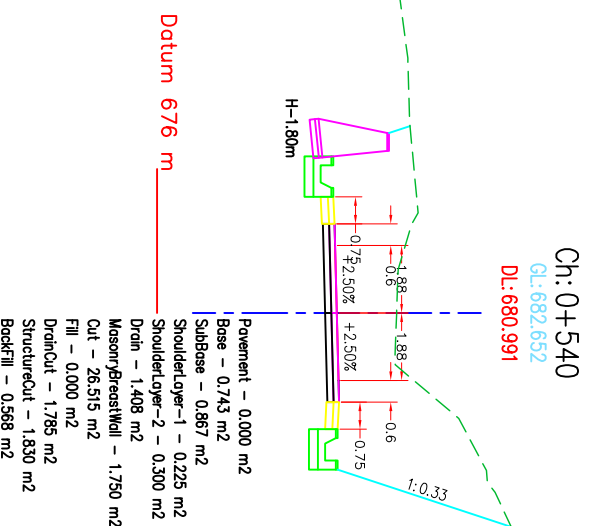
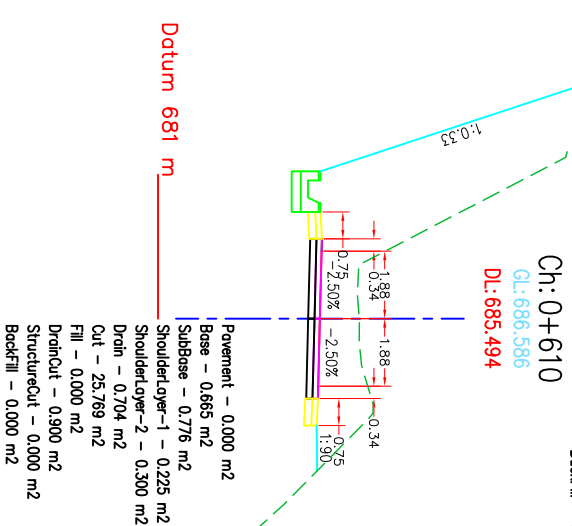
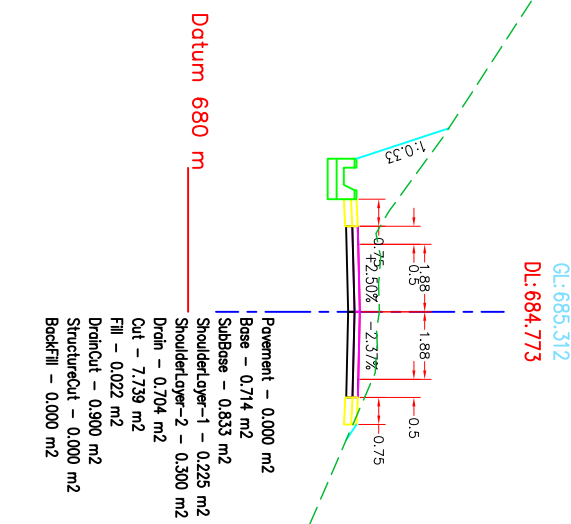
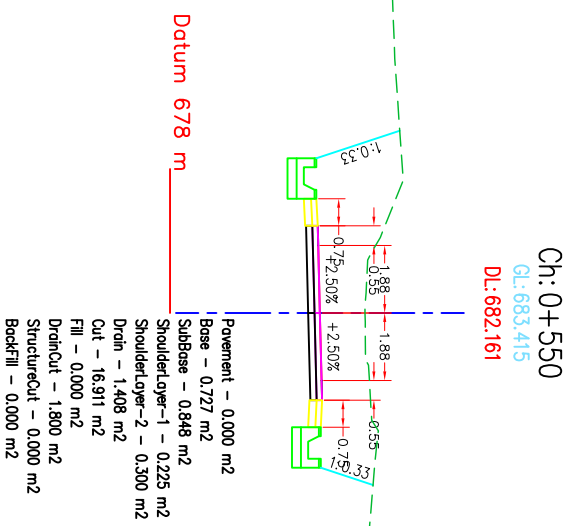
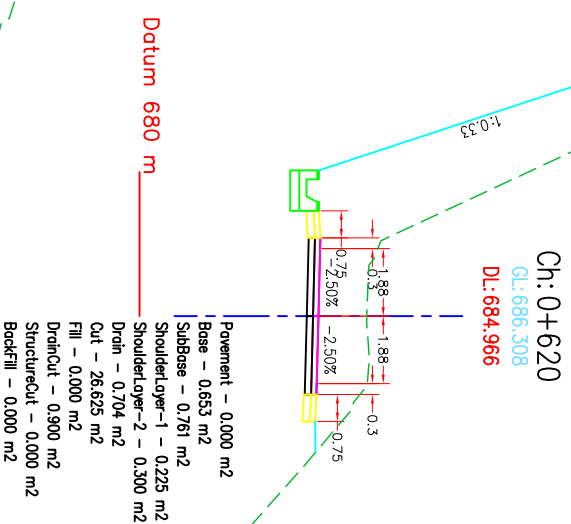
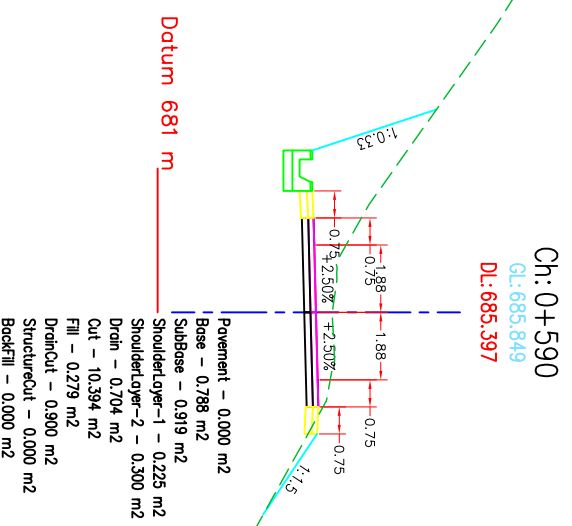
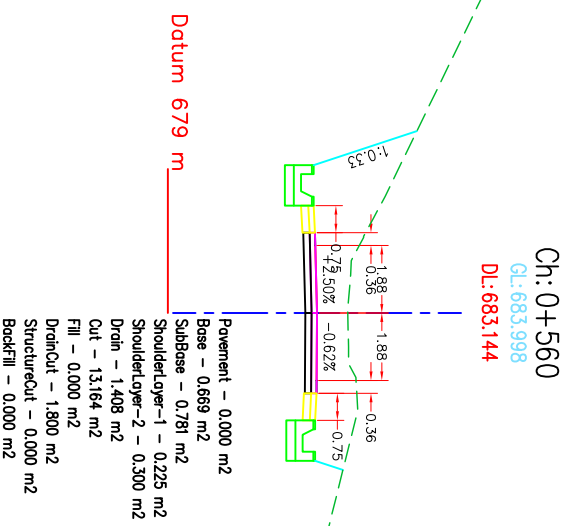
SCALE: 1:2000

Cross-Section: 0+450-0+530

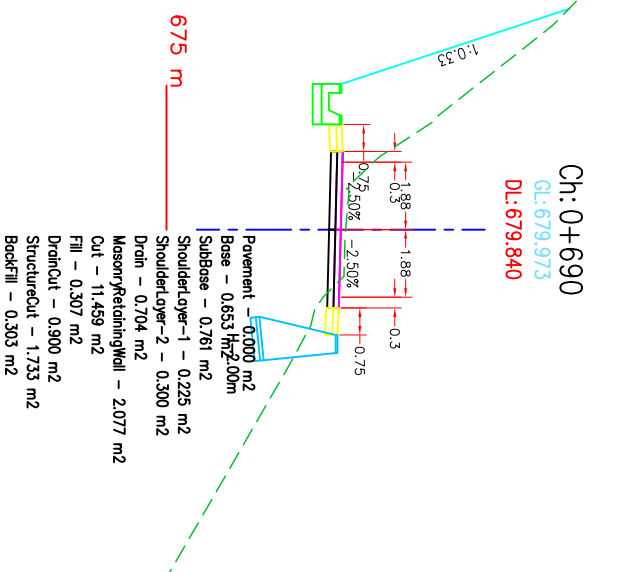
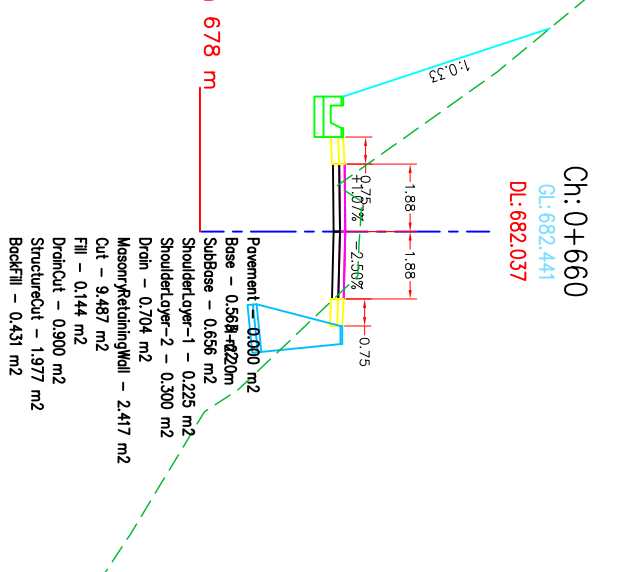
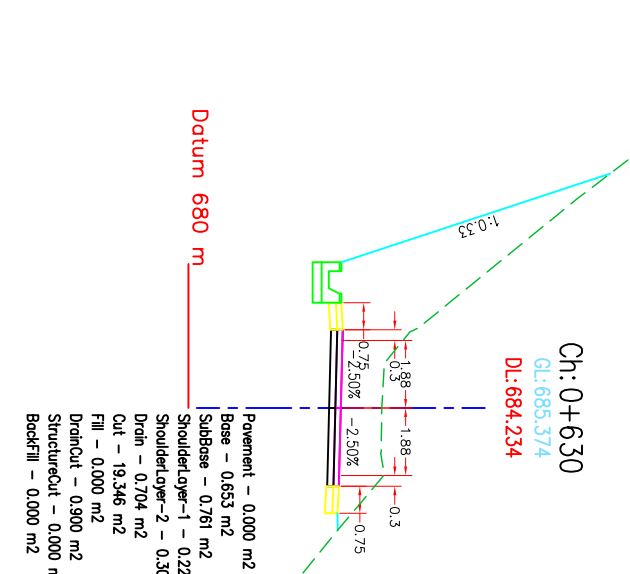
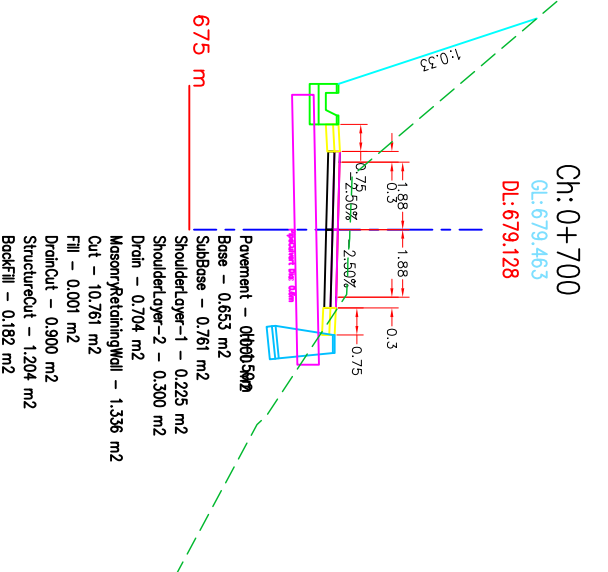
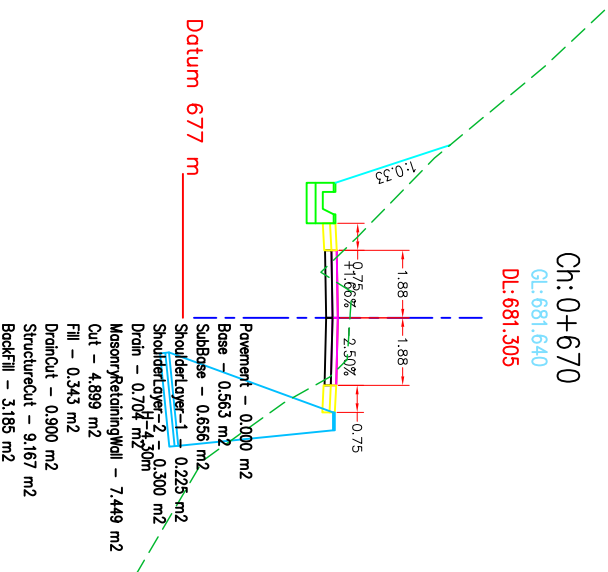
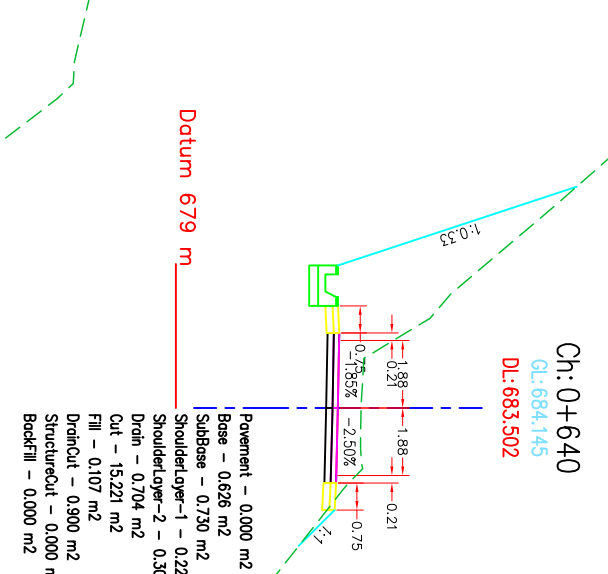
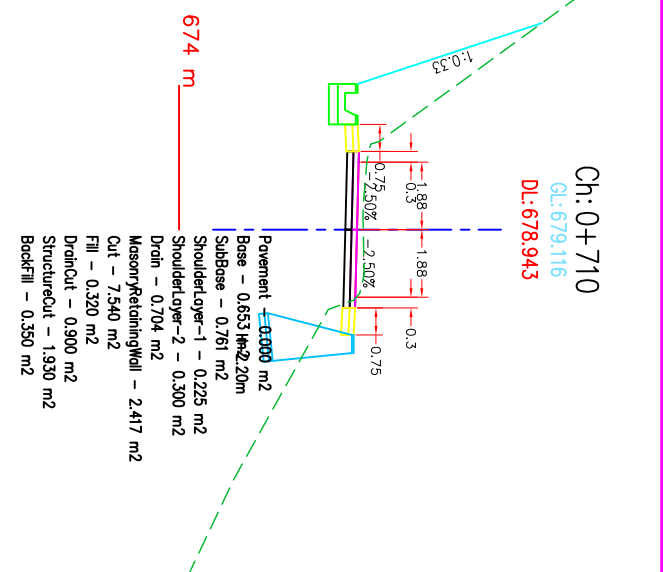
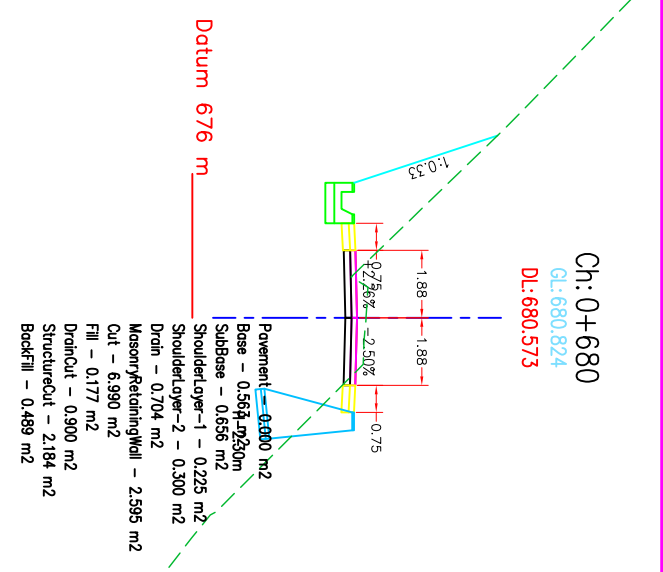
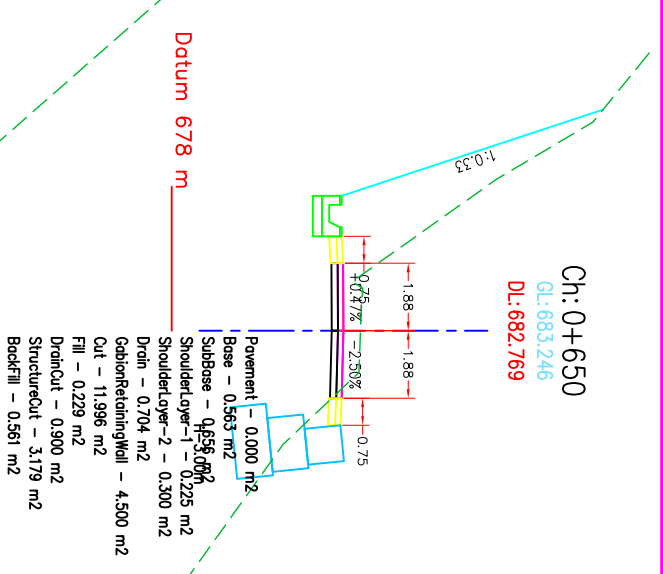
DATE: JUNE 2021

DRG NO: RCIP2/GULMWS/CX

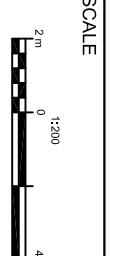
SHEET NO: 6

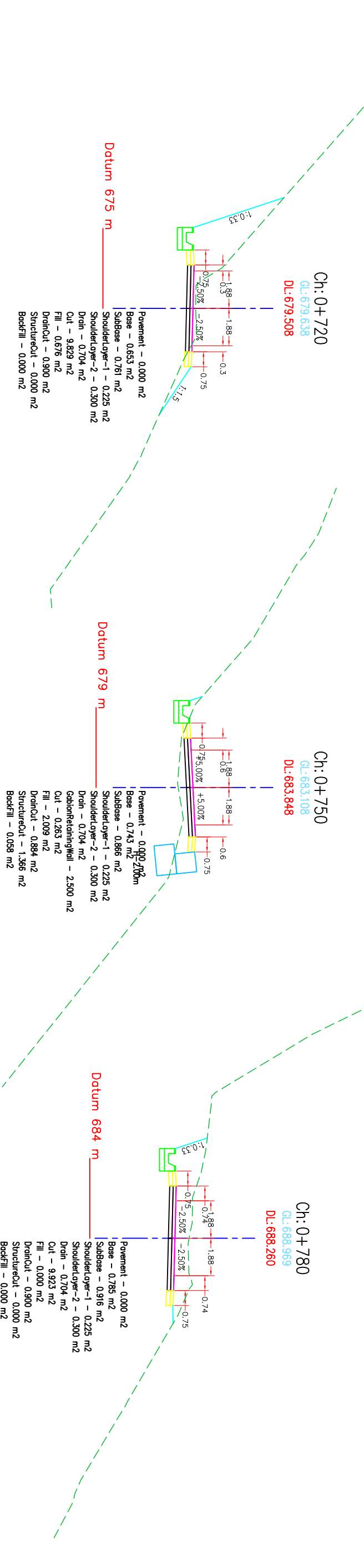
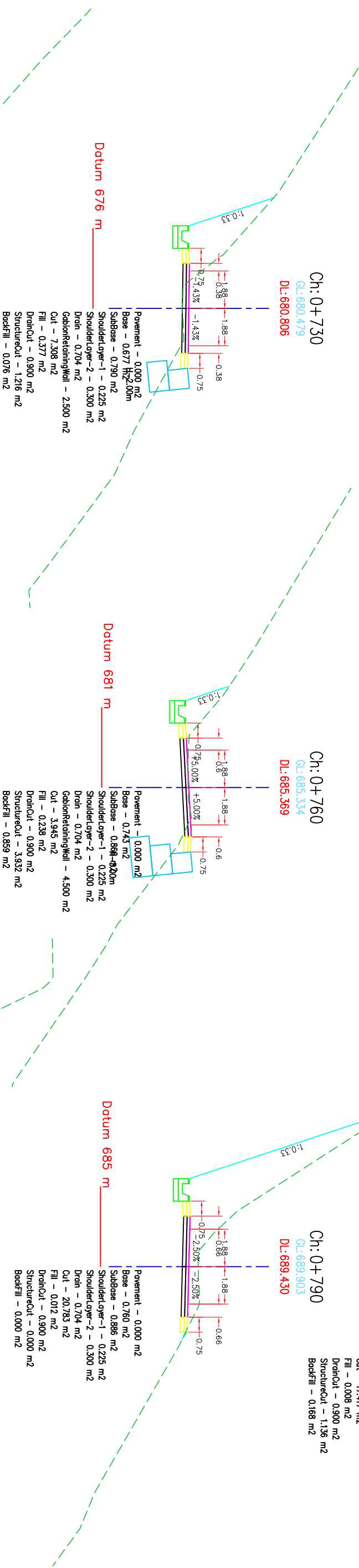
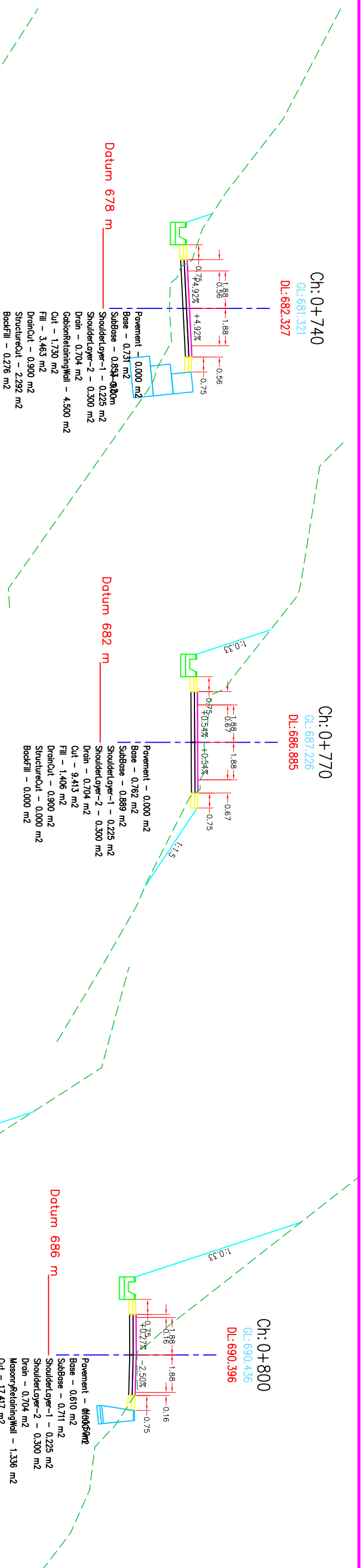


Government of Nepal Ministry of Federal Affairs and General Administration Department of Local Infrastructure (DoLI) Rural Connectivity Improvement Project-phase 2 (DoLI/RCIP/PPR-04/2019)		CONSULTANT: ITECO - INCLUSIVE JV Shapala Chowk, Ring Road		ROAD NAME: Wamlatksar(Indregauda)-Aapochaur- Shantipur Road Gulmi District		DATE	REVISION	SIGNATURE	DESIGNED BY :	SCALE	Cross-Section 0+540-0+620	DATE: JUNE 2021
									CHECKED BY :			DRG NO : RCIP2/GULM/WAS/CSX
									APPROVED BY :			SHEET NO : 7

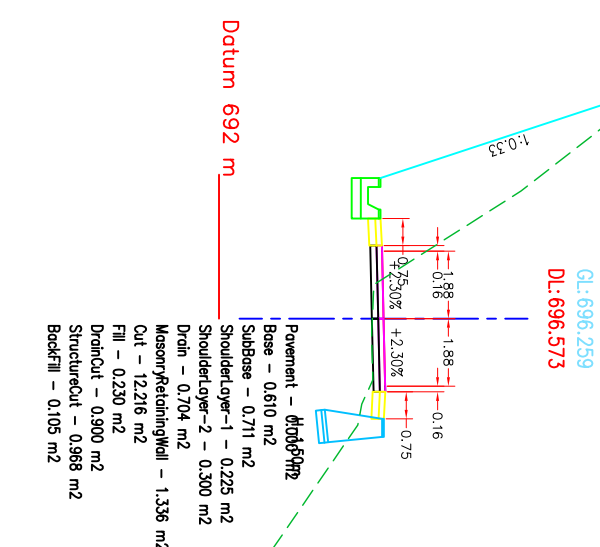
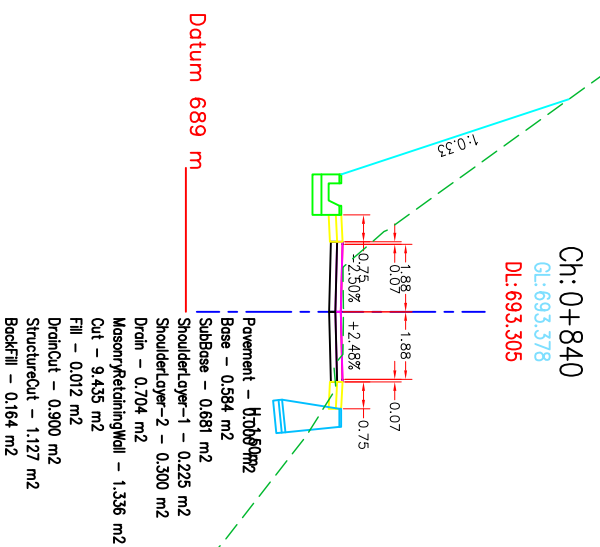
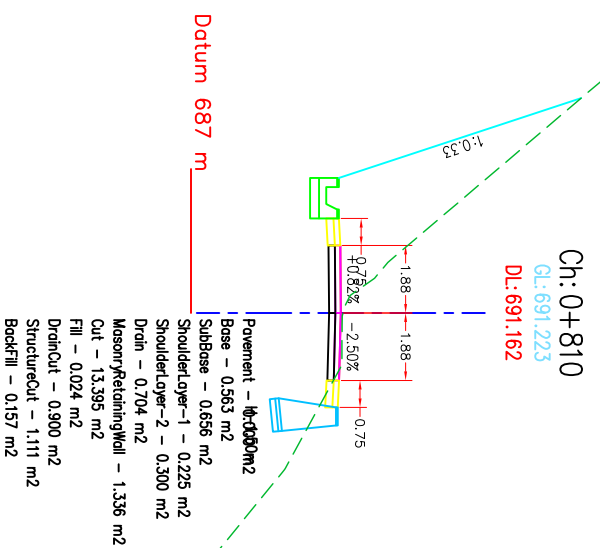
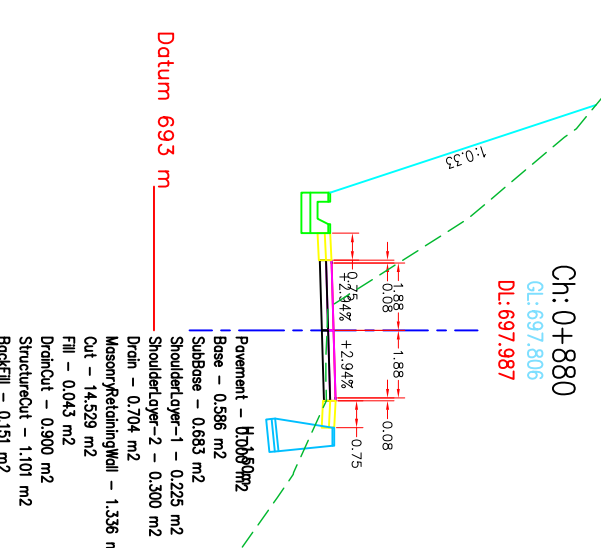
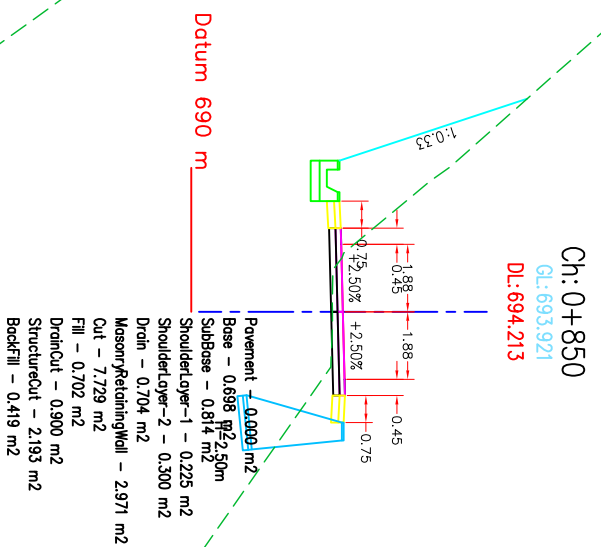
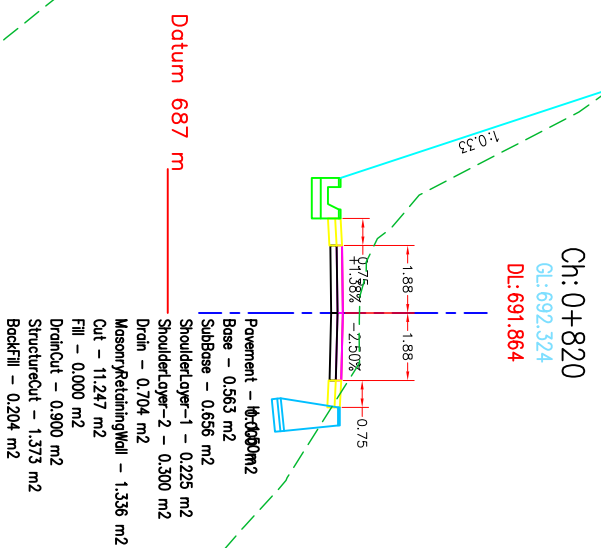
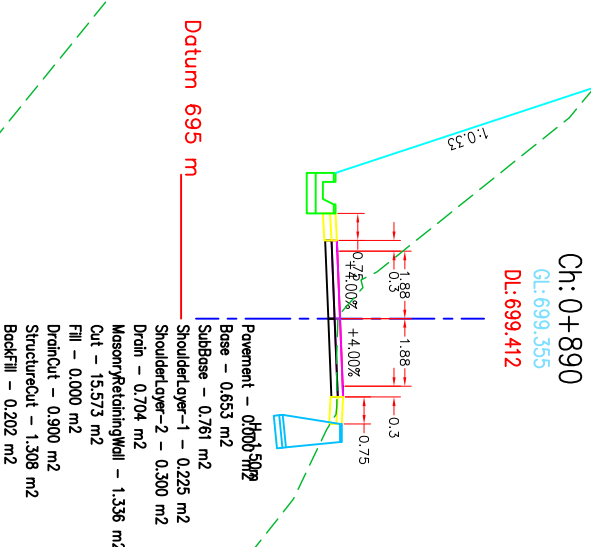
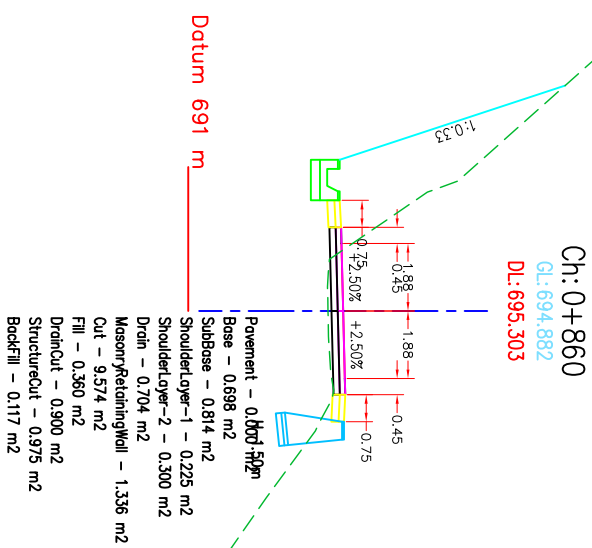
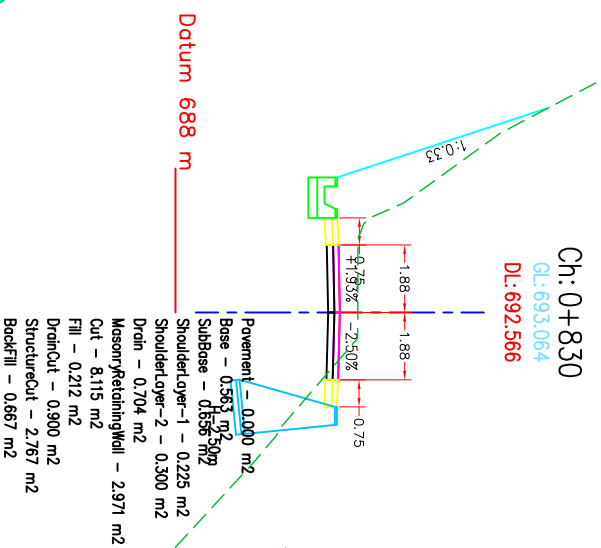


Government of Nepal Ministry of Federal Affairs and General Administration Department of Local Infrastructure (DoLI) Rural Connectivity Improvement Project-phase 2 (DoLI/RCIP/PPR-04/2019)		CONSULTANT: ITECO - INCLUSIVE JV Shapala Chowk, Ring Road		ROAD NAME: Wamlaiksar(Indregauda)-Aapochaur- Shantipur Road Gulmi District		DATE	REVISION	SIGNATURE	DESIGNED BY :	SCALE	Cross-Section 0+630-0+710	DATE: JUNE 2021
DRAWN BY :									1:200	DRG NO : RCIP2/GULM/WAS/CSX		SHEET NO : 8

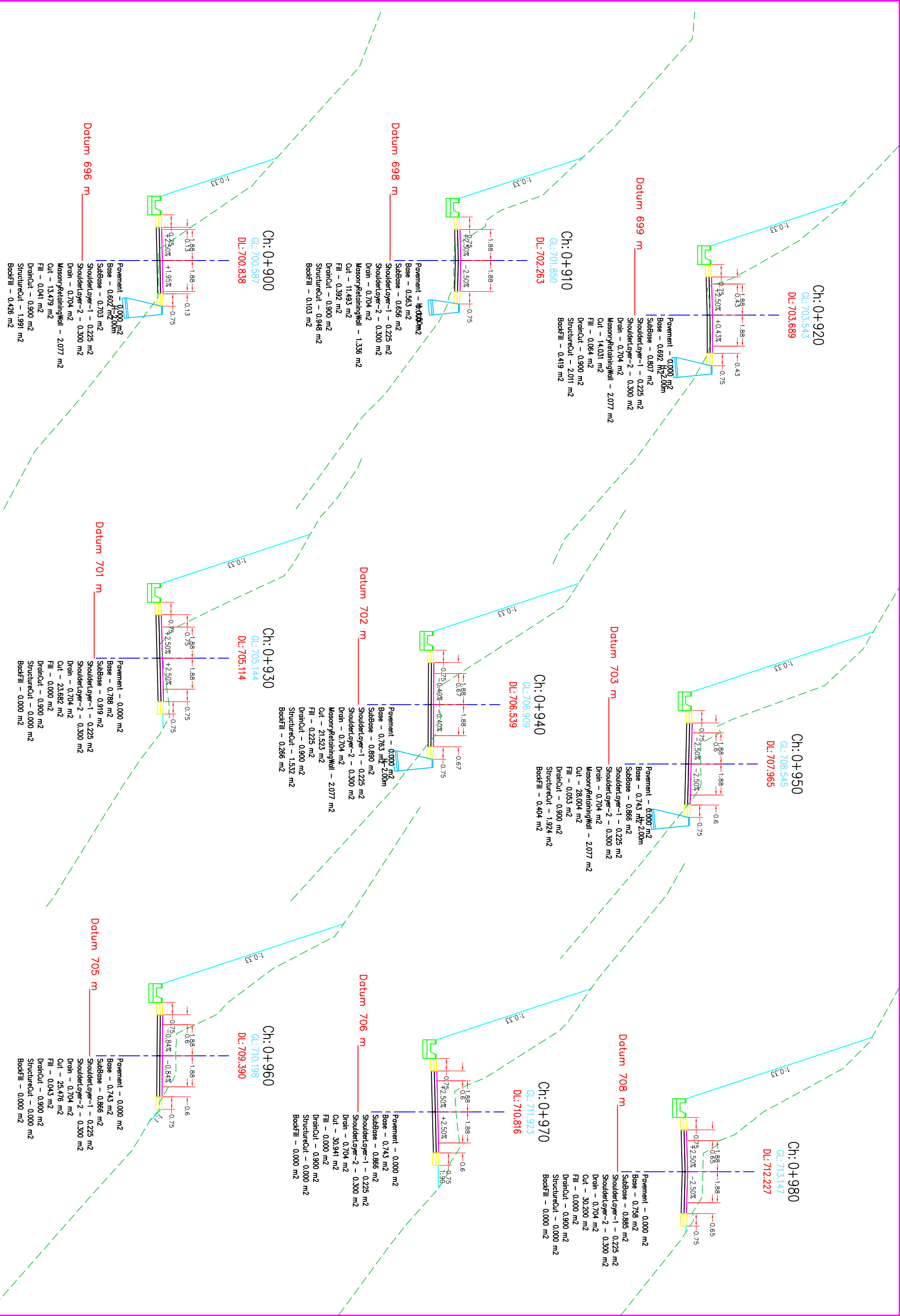




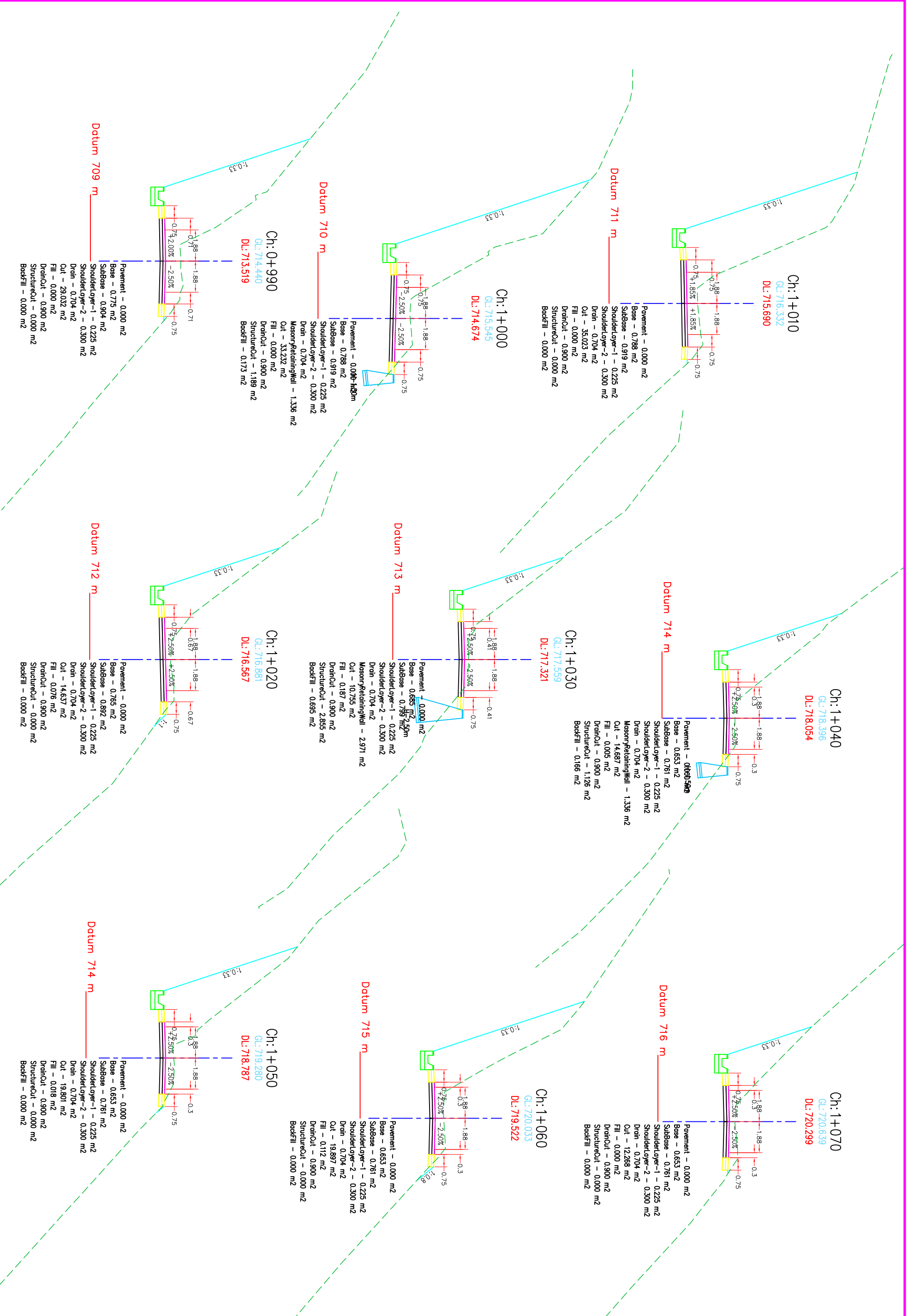
Government of Nepal Ministry of Federal Affairs and General Administration Department of Local Infrastructure (DoLI) Rural Connectivity Improvement Project-phase 2 (DoLI/RCIP/PPR-04/2019)		CONSULTANT: ITECO - INCLUSIVE JV Shapala Chowk, Ring Road		ROAD NAME: Wamliksar(Indegauda)-Aapochaur- Shantipur Road Gulmi District		DATE	REVISION	SIGNATURE	DESIGNED BY :	SCALE	Cross-Section 0+720-0+800	DATE: JUNE 2021
CHECKED BY :									1:200	DRG NO : RCIP2/GULMI/AS/CSX		
APPROVED BY :									4 m	SHEET NO :	9	



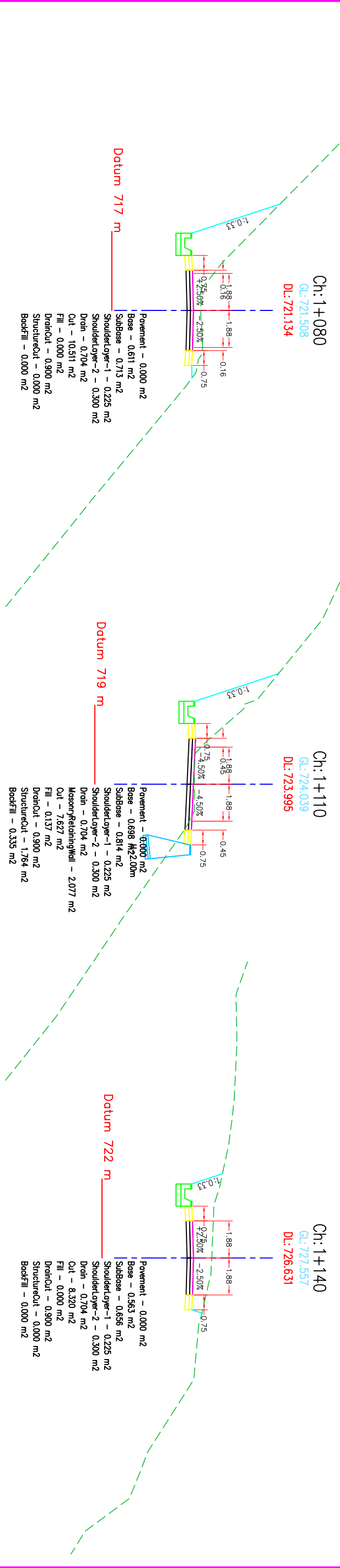
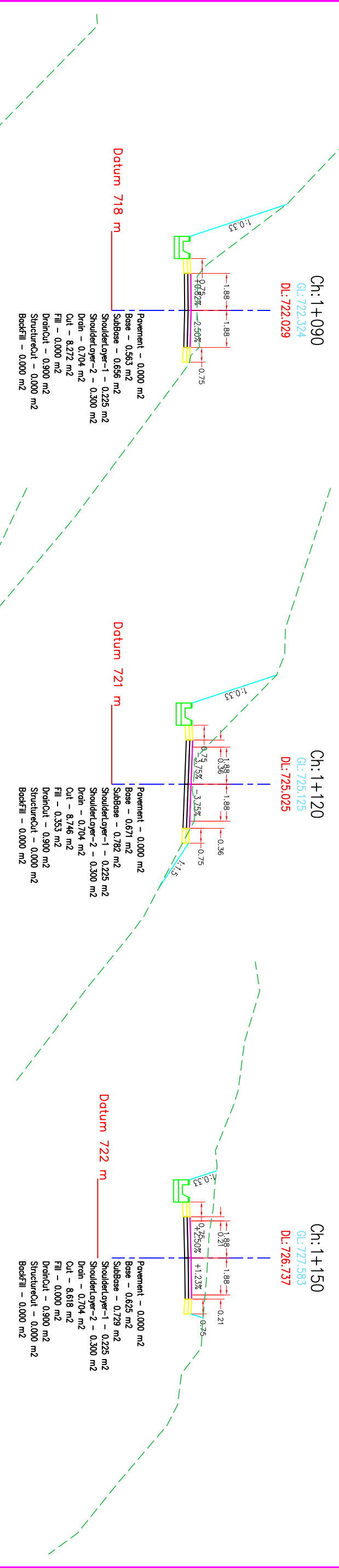
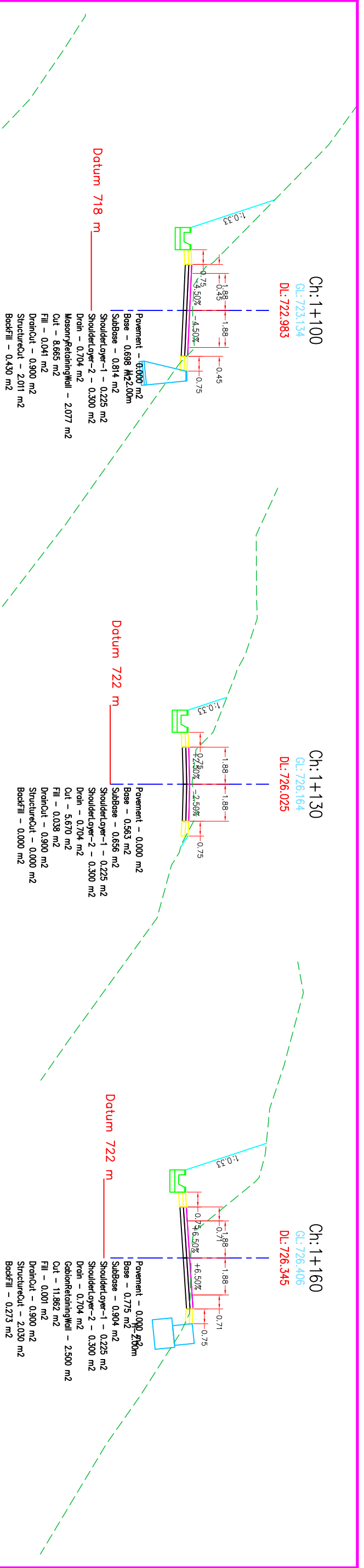
Government of Nepal Ministry of Federal Affairs and General Administration Department of Local Infrastructure (DoLI) Rural Connectivity Improvement Project-phase 2 (DoLI/RCIP/PPR-04/2019)		CONSULTANT: ITECO - INCLUSIVE JV Shapasha Chowk, Ring Road		ROAD NAME: Wamlatasar (Indregauda)-Aapochaur- Shantipur Road Gulmi District		DATE	REVISION	SIGNATURE	DESIGNED BY:	SCALE	Cross-Section 0+810-0+890	DATE: JUNE 2021
									CHECKED BY:			DRG NO.: RCIP2/GULM/AS/CSX
									APPROVED BY:			SHEET NO.: 10




Government of Nepal Ministry of Federal Affairs and General Administration Department of Local Infrastructure (DoLI) Rural Connectivity Improvement Project-phase 2 (DoLI/RCIP/PPR-04/2019)		CONSULTANT: ITECO - INCLUSIVE JV Shapala Chowk, Ring Road		ROAD NAME: Wamtiaksar(Indeggaude)-Aapochaur- Shantipur Road Gulmi District		DATE	REVISION	SIGNATURE	DESIGNED BY :	SCALE	Cross-Section 0+900-0+980	DATE: JUNE 2021
DRAWN BY : CHECKED BY : APPROVED BY :										DRG NO : RCIP2/GULM/WAS/CSX SHEET NO : 11		




Government of Nepal Ministry of Federal Affairs and General Administration Department of Local Infrastructure (DoLI) Rural Connectivity Improvement Project-phase 2 (DoLI/RCIP/PPR-04/2019)		CONSULTANT: ITECO - INCLUSIVE JV Shapala Chowk, Ring Road		ROAD NAME: Wamlatksar(Indregauda)-Aapochaur- Shantipur Road Gulmi District		DATE	REVISION	SIGNATURE	DESIGNED BY :	SCALE	Cross-Section 0+990-1+070	DATE: JUNE 2021
CHECKED BY :									1:200	DRG NO : RCIP2/GULM/WAS/CSX		
APPROVED BY :									4 m	SHEET NO : 12		



Government of Nepal Ministry of Federal Affairs and General Administration Department of Local Infrastructure (DoLI) Rural Connectivity Improvement Project-phase 2 (DoLI/RCIP/PPR-04/2019)		CONSULTANT: ITECO - INCLUSIVE JV Shapalla Chowk, Ring Road		ROAD NAME: Wamliksar(Indegauda)-Aapochaur- Shantipur Road Gulmi District		DATE	REVISION	SIGNATURE	DESIGNED BY :	SCALE	Cross-Section 1+080-1+160	DATE: JUNE 2021
CHECKED BY :									1:200 0 2m 4m	DRG NO : RCIP2/GULMWS/CX		
APPROVED BY :											SHEET NO : 13	

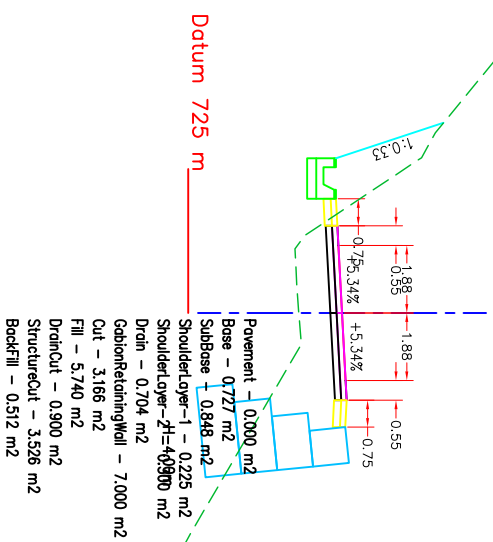


Government of Nepal Ministry of Federal Affairs and General Administration Department of Local Infrastructure (DoLI) Rural Connectivity Improvement Project-phase 2 (DoLI/RCP/PPR-04/2019)		CONSULTANT: ITECO - INCLUSIVE JV Sitapalla Chowk, Ring Road		ROAD NAME: Wamlatkasari (Indregauda)-Aapochaur- Shantipur Road Gulmi District		DATE	REVISION	SIGNATURE	DESIGNED BY:	DRAWN BY:	CHECKED BY:	APPROVED BY:	SCALE	Cross-Section	DATE: JUNE 2021
											1+170-1+250	DRG NO : RCP2/GUL/WAS/CSX	SHEET NO : 14		

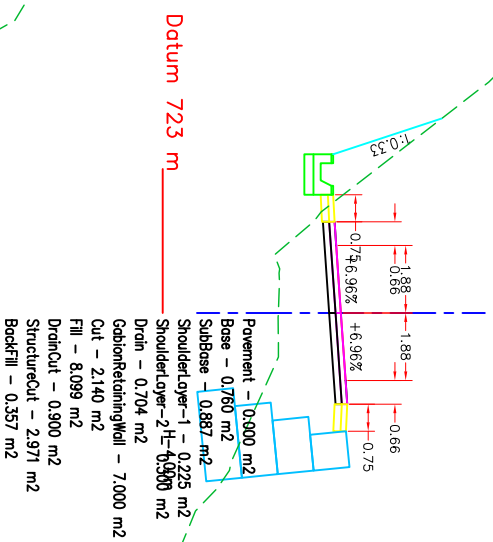


Government of Nepal Ministry of Federal Affairs and General Administration Department of Local Infrastructure (DoLI) Rural Connectivity Improvement Project-phase 2 (DoLI/RCIP/PPR-04/2019)		CONSULTANT: ITEGO - INCLUSIVE JV Sitapalla Chowk, Ring Road		ROAD NAME: Wamlatasar(Indregauda)-Aapochaur- Shantipur Road Gulmi District		DATE	REVISION	SIGNATURE	DESIGNED BY :	SCALE	Cross-Section 1+260-1+340	DATE: JUNE 2021
DRAWN BY : CHECKED BY : APPROVED BY :										DRG NO : RCIP2/GULM/WAS/CSX		
SHEET NO : 15												

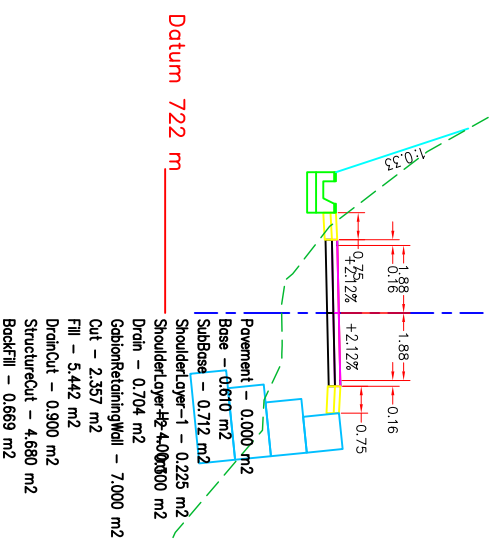
Ch:1+370
 GL:728.070
 DL:729.269



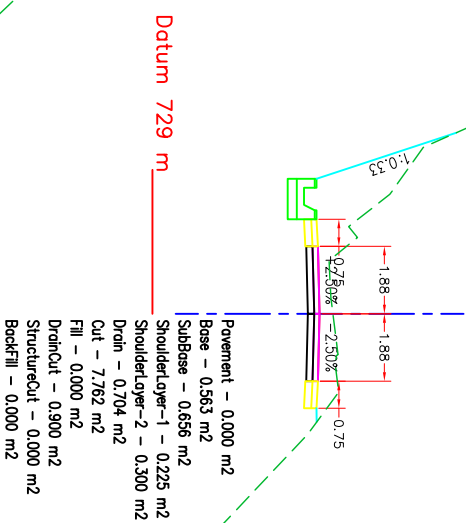
Ch:1+360
 GL:726.212
 DL:727.950



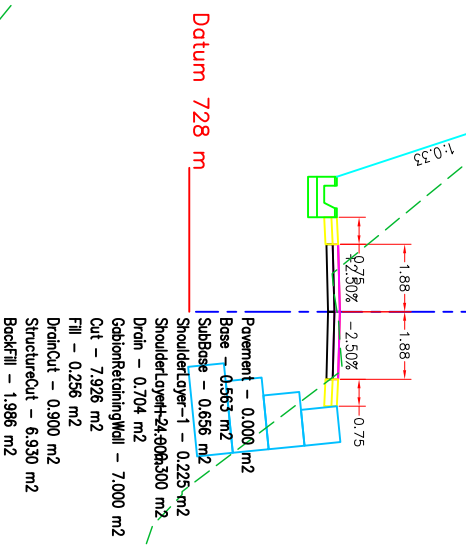
Ch:1+350
 GL:725.234
 DL:726.821



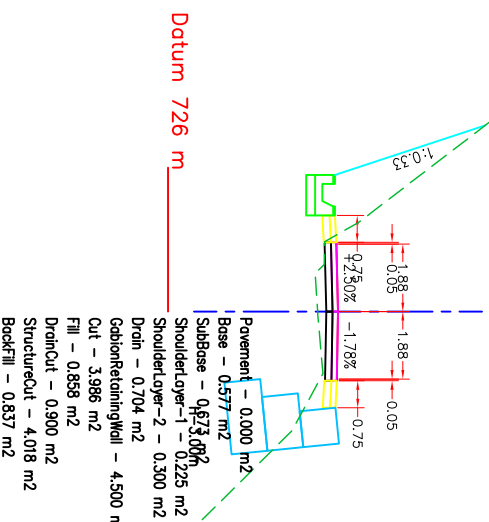
Ch:1+400
 GL:734.010
 DL:733.642



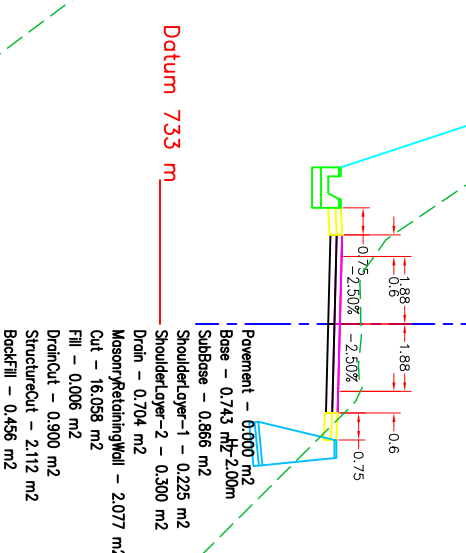
Ch:1+390
 GL:732.106
 DL:732.182



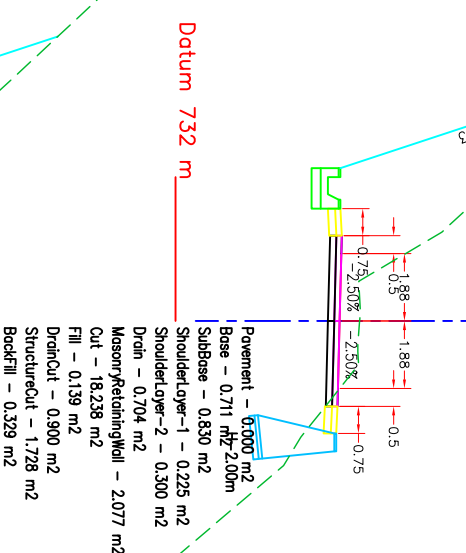
Ch:1+380
 GL:730.156
 DL:730.723



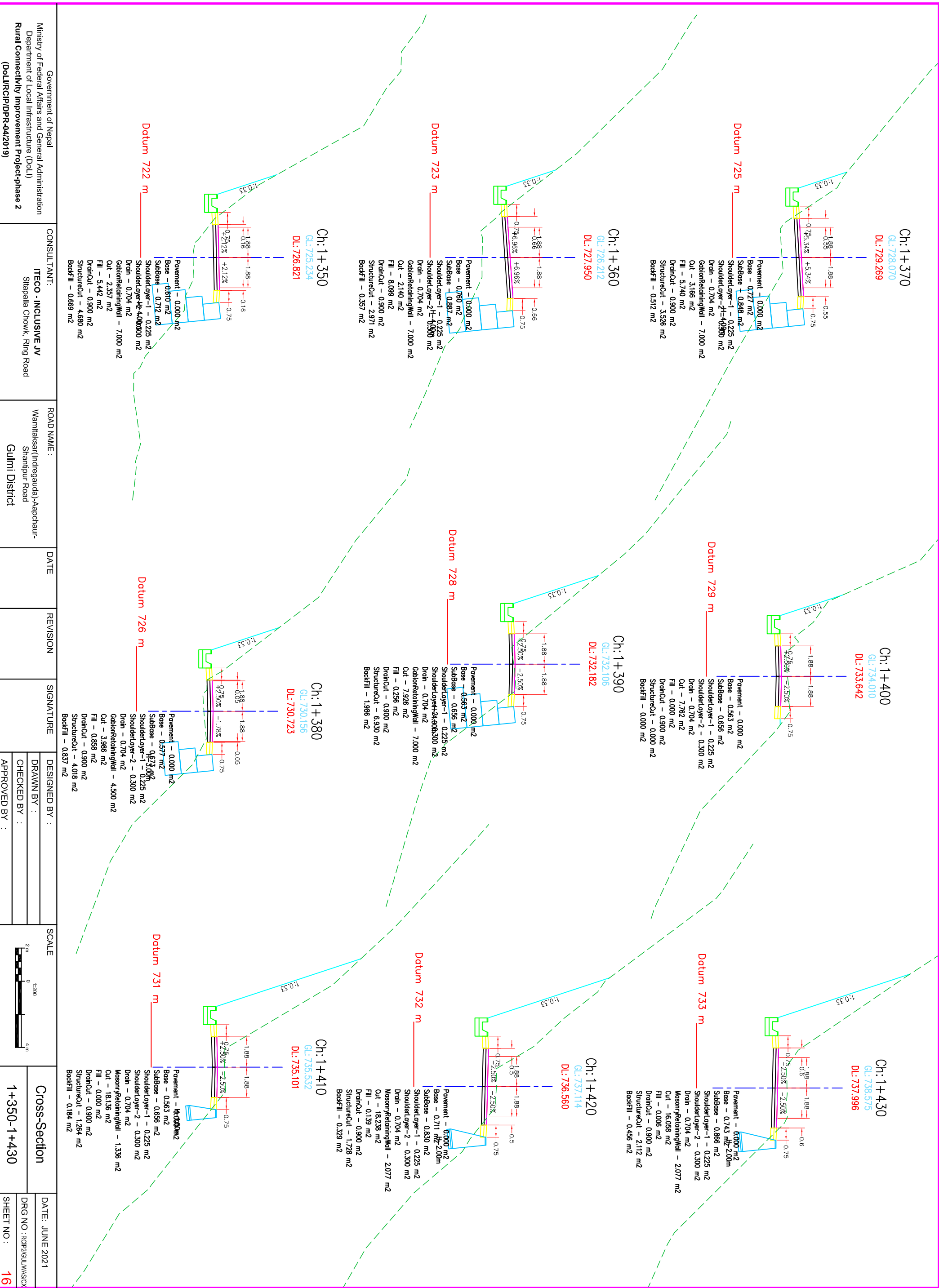
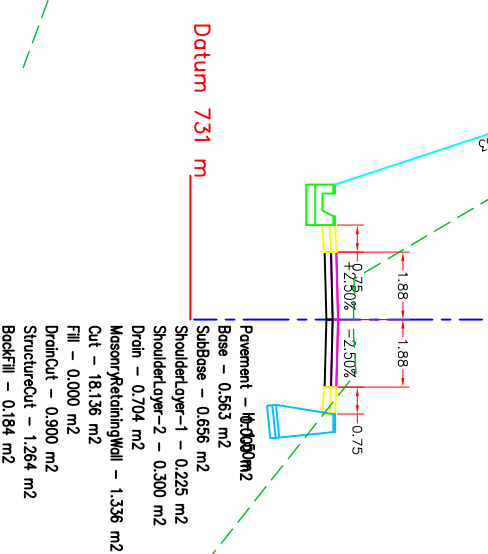
Ch:1+430
 GL:738.575
 DL:737.996




Ch:1+420
 GL:737.114
 DL:736.560



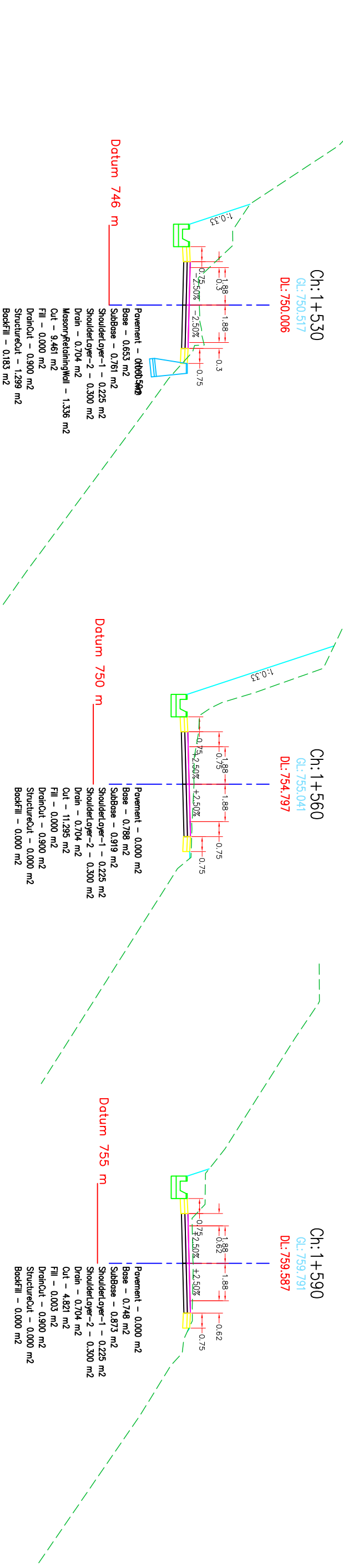
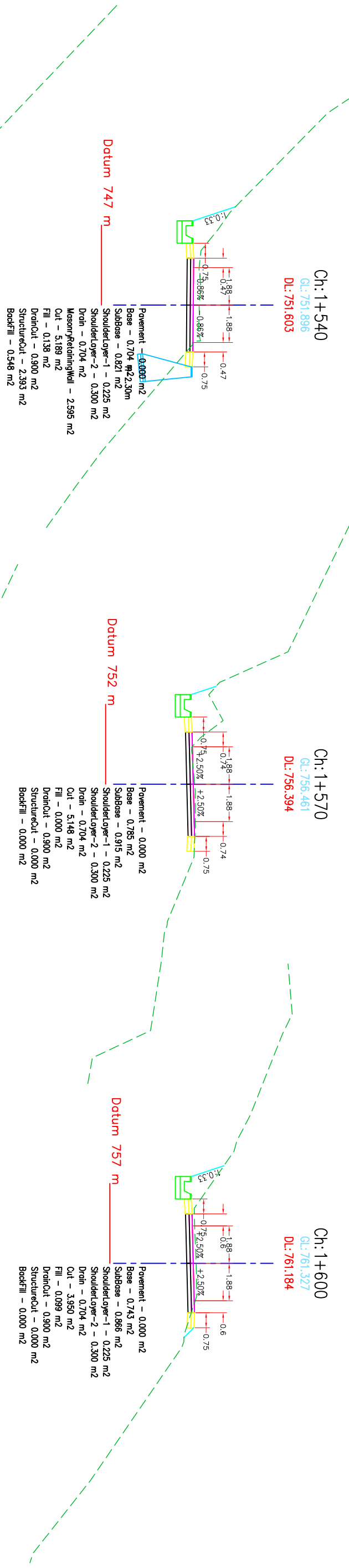
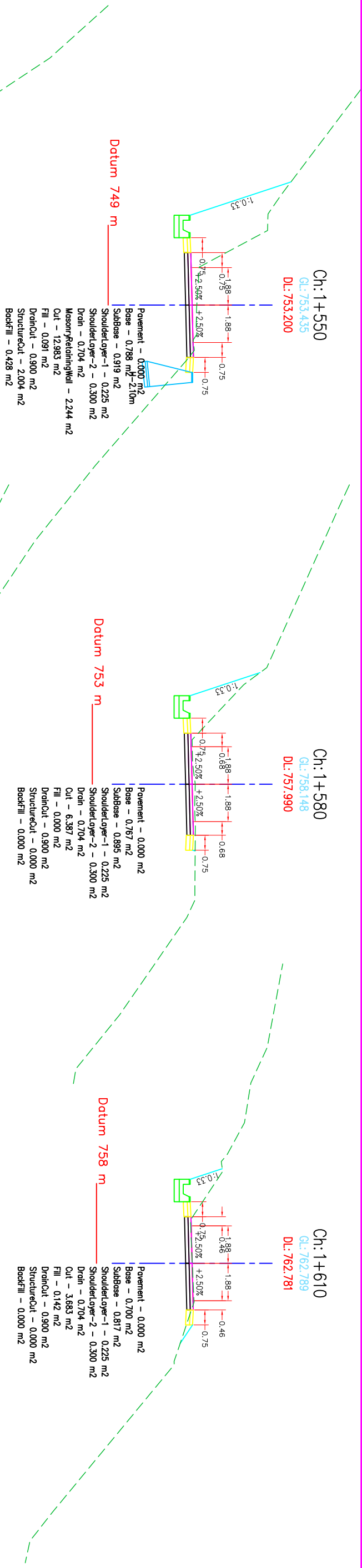
Ch:1+410
 GL:735.532
 DL:735.101



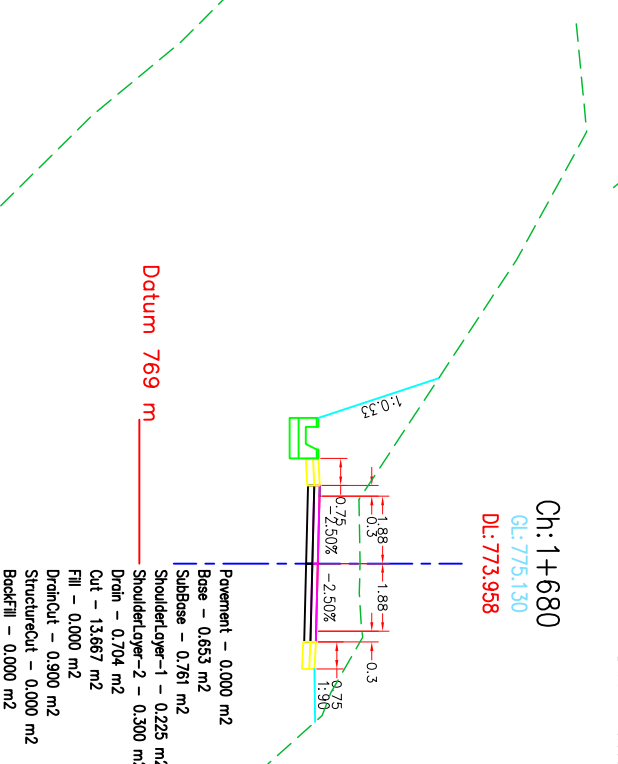
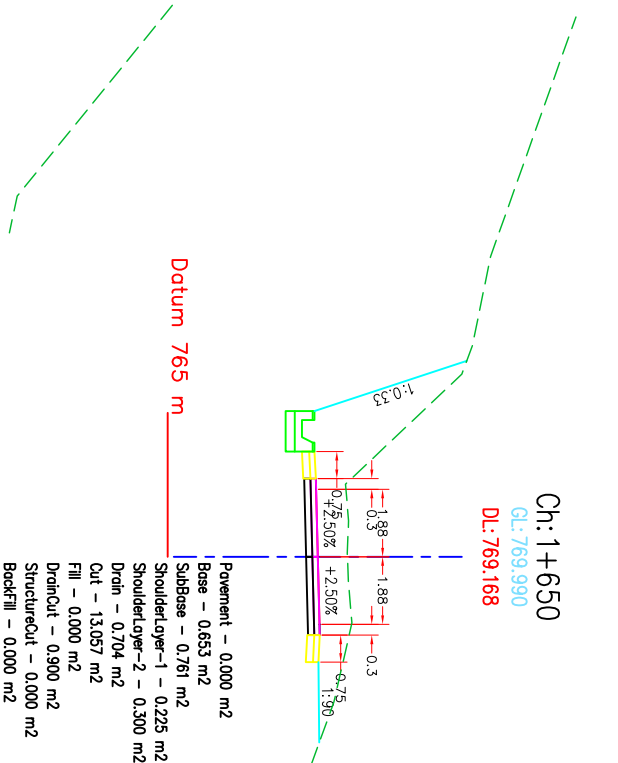
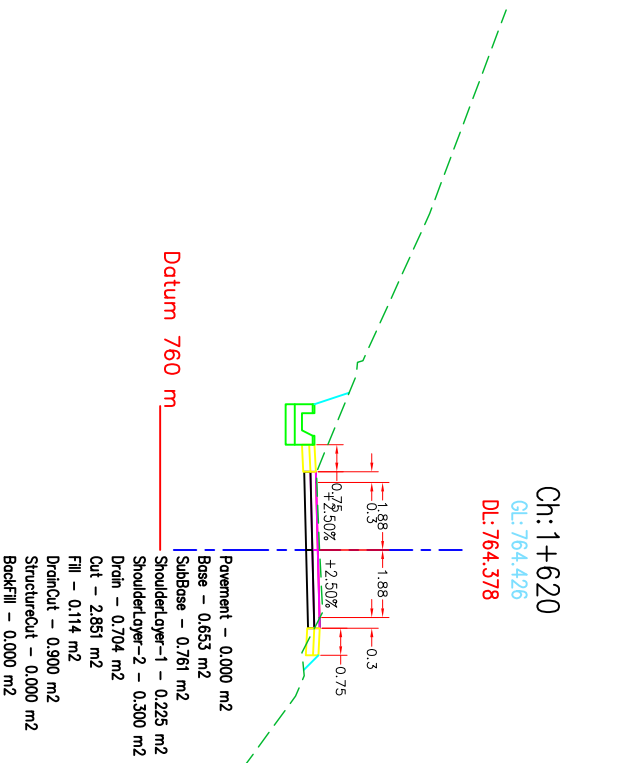
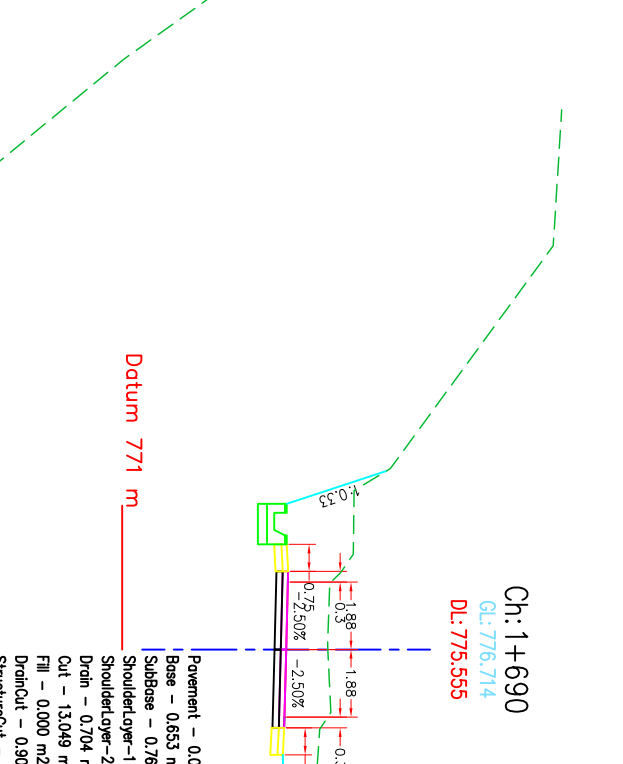
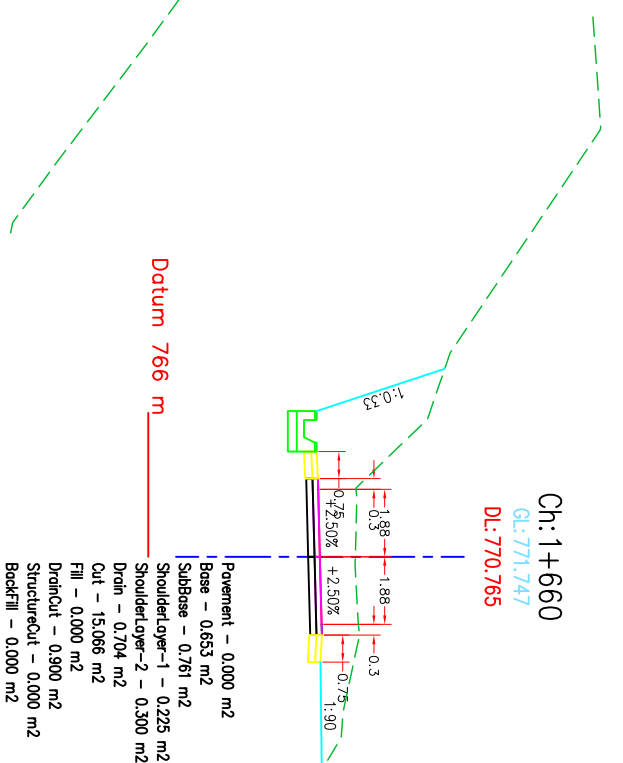
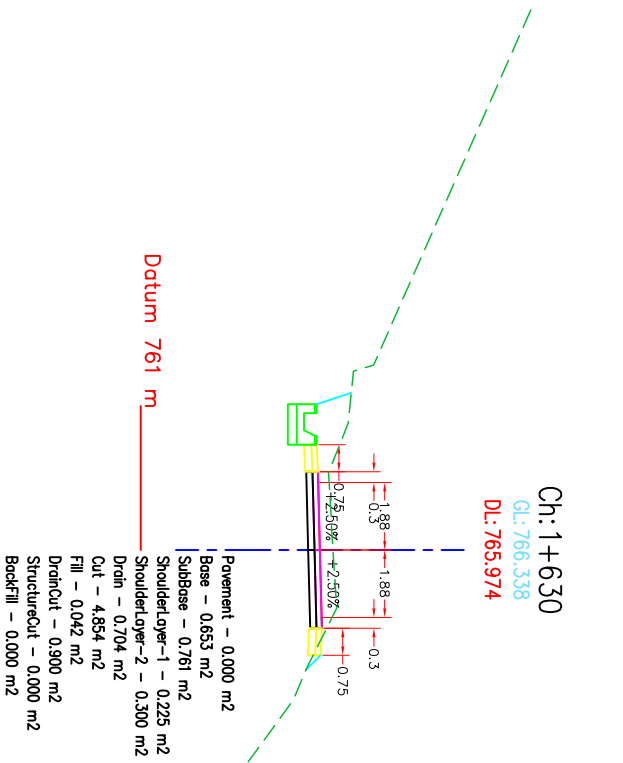

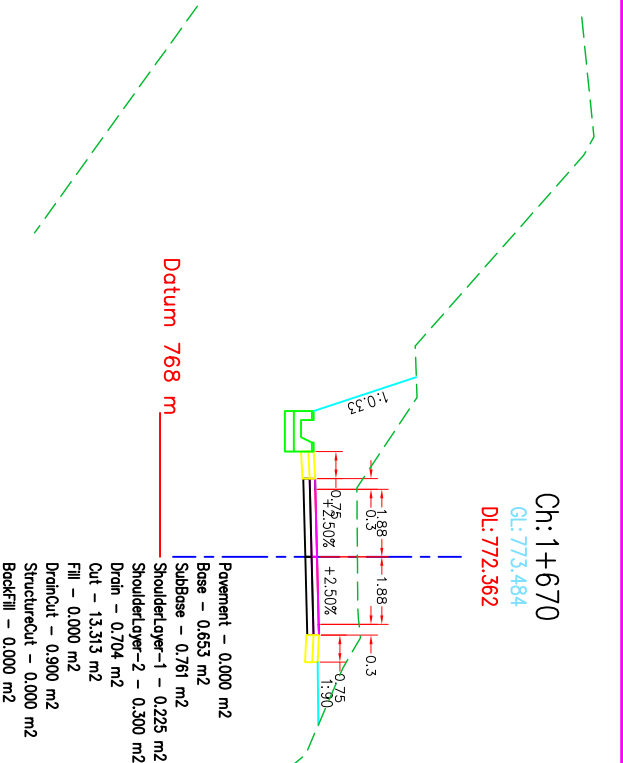
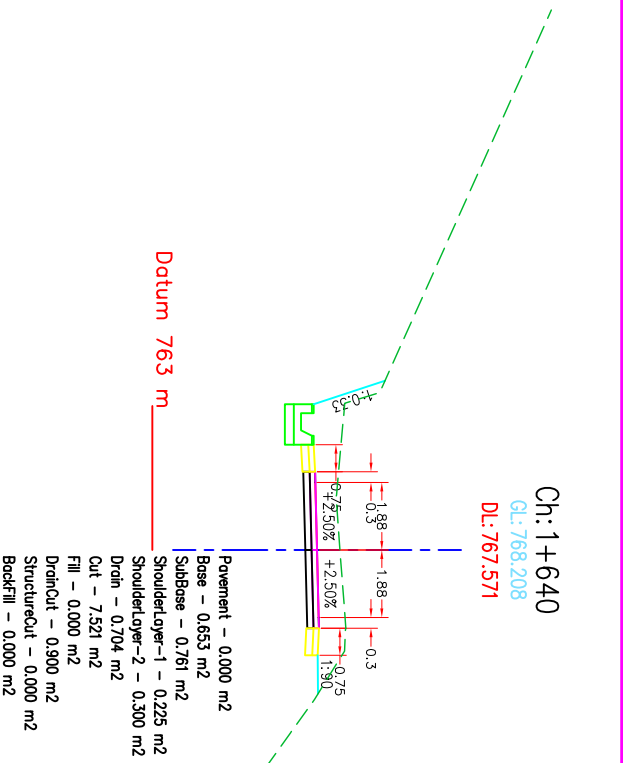
Government of Nepal Ministry of Federal Affairs and General Administration Department of Local Infrastructure (DoLI) Rural Connectivity Improvement Project-Phase 2 (DoLI/RCP/PPR-04/2019)		CONSULTANT: ITECO - INCLUSIVE JV Sitapalla Chowk, Ring Road		ROAD NAME: Wamlatksar(Indregauda)-Aapochaur- Shantipur Road Gulmi District		DATE	REVISION	SIGNATURE	DESIGNED BY :	SCALE	Cross-Section	DATE: JUNE 2021
										1:200	1+350-1+430	DRG NO : RCP2/GULM/WAS/CSX
												CHECKED BY :
												APPROVED BY :
												SHEET NO : 16



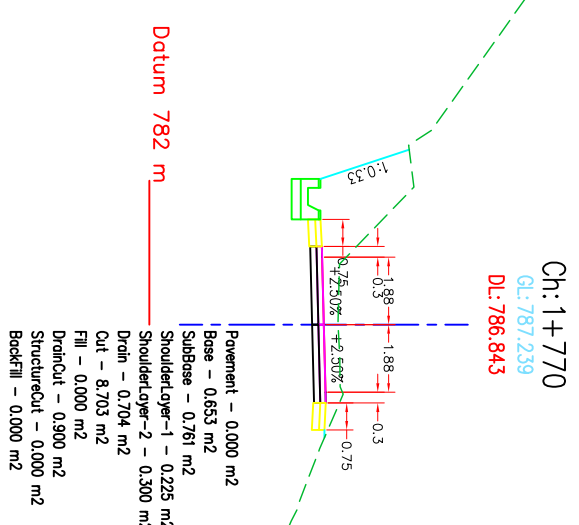
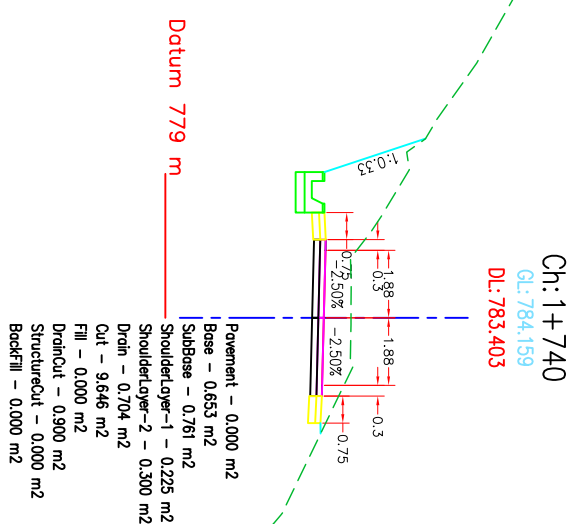
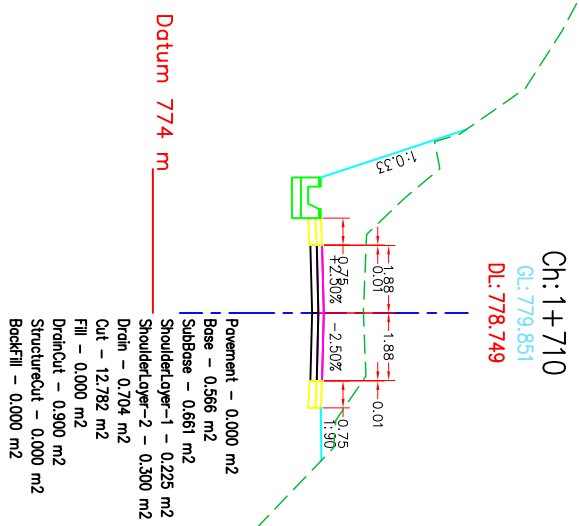
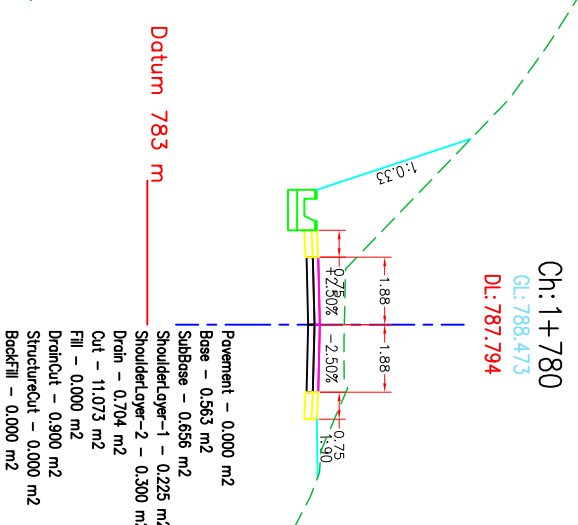
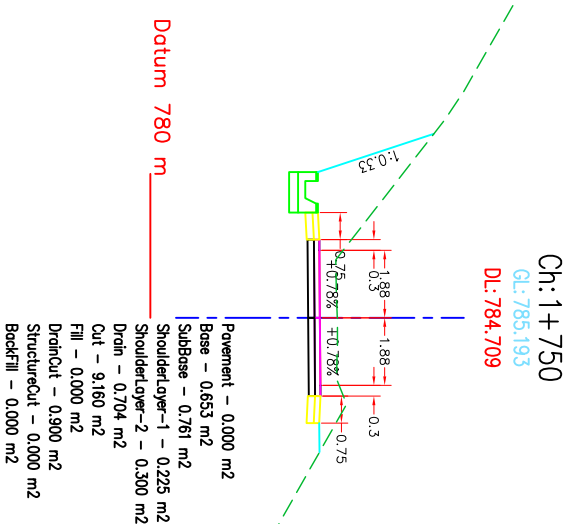
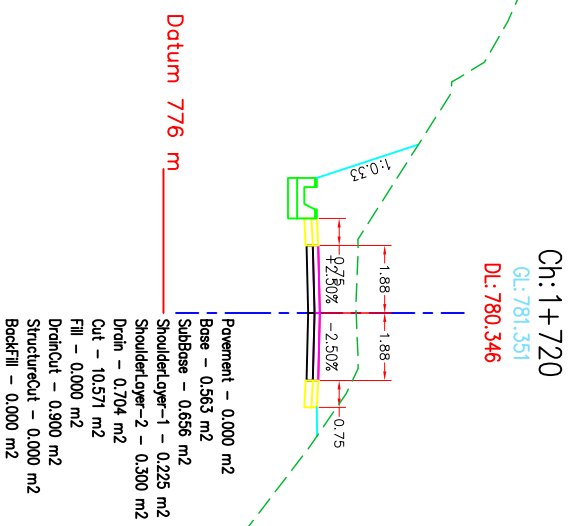
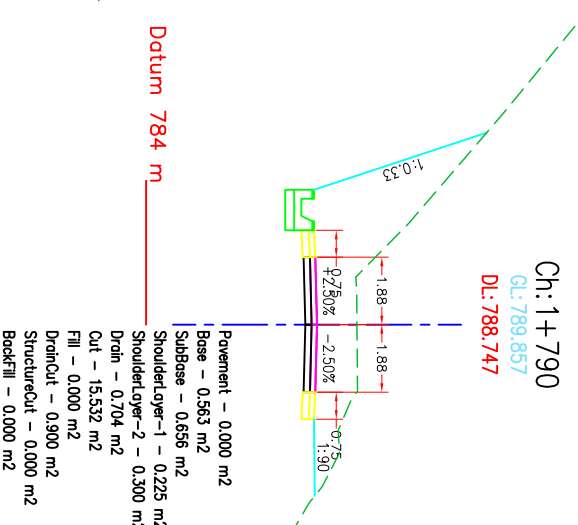
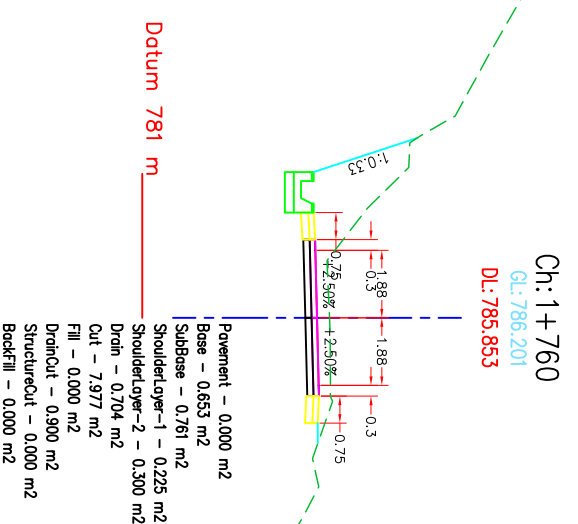
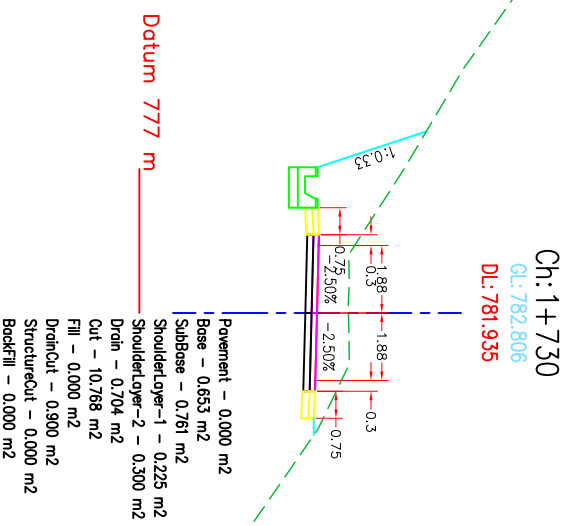
Government of Nepal Ministry of Federal Affairs and General Administration Department of Local Infrastructure (DoLI) Rural Connectivity Improvement Project-phase 2 (DoLI/RCIP/PPR-04/2019)	CONSULTANT: ITECO - INCLUSIVE JV Shrapalla Chowk, Ring Road	ROAD NAME: Wamlatasar(Indregauda)-Aapochaur- Shantipur Road Gulmi District	DATE	REVISION	SIGNATURE	DESIGNED BY :	SCALE	Cross-Section	DATE: JUNE 2021
						DRAWN BY :		1+440-1+520	DRG NO : RCIP2/GULM/WAS/RCX
						CHECKED BY :			SHEET NO : 17
						APPROVED BY :			



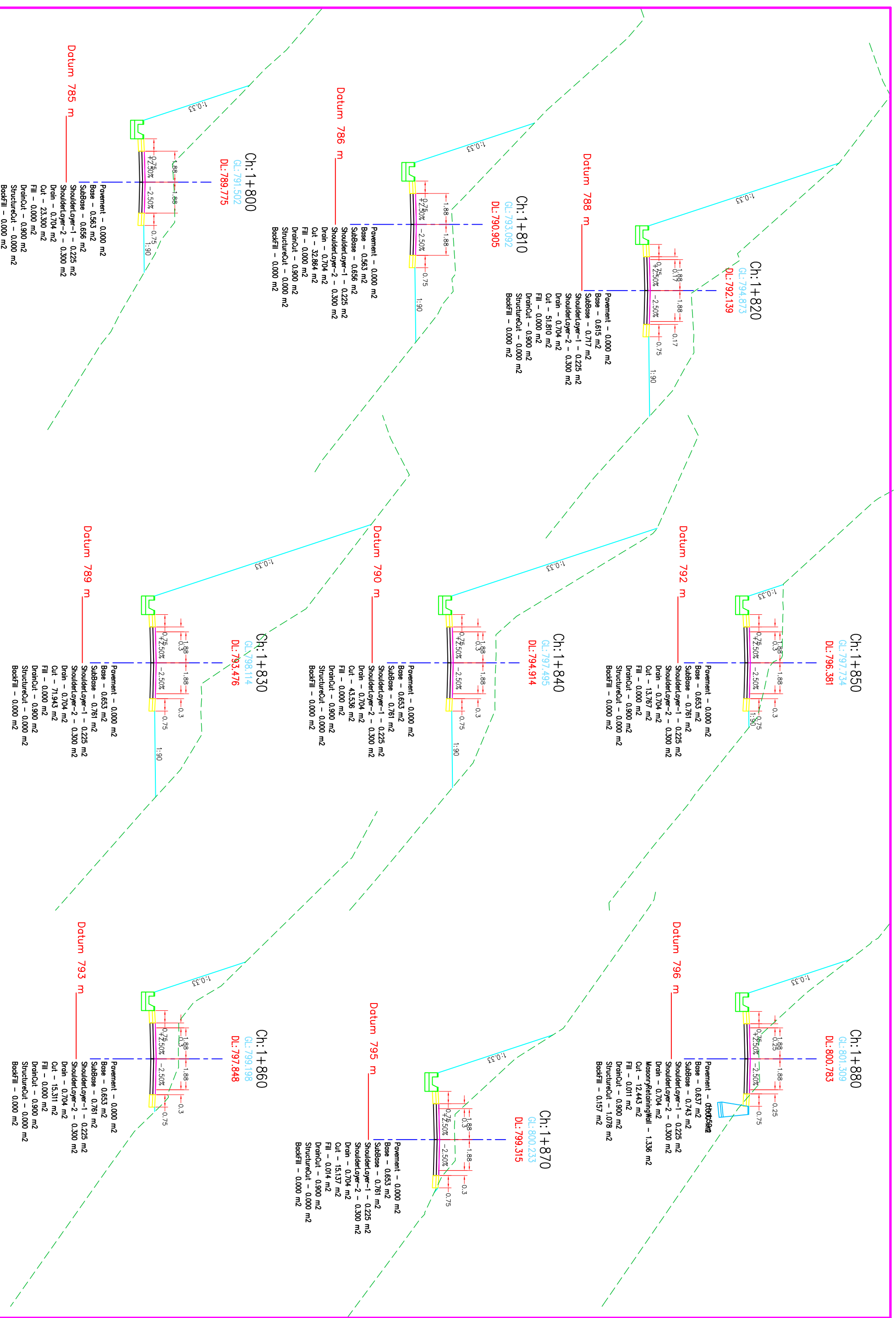
Government of Nepal Ministry of Federal Affairs and General Administration Department of Local Infrastructure (DoLI) Rural Connectivity Improvement Project-phase 2 (DoLI/RCIP/PPR-04/2019)		CONSULTANT: ITECO - INCLUSIVE JV Shapala Chowk, Ring Road		ROAD NAME: Wamliksar(Indegauda)-Aapochaur- Shantipur Road Gulmi District		DATE	REVISION	SIGNATURE	DESIGNED BY :	SCALE	Cross-Section 1+530-1+610	DATE: JUNE 2021
CHECKED BY :									1:200	DRG NO : RCIP2/GULM/WAS/CSX		
APPROVED BY :									4 m	SHEET NO : 18		



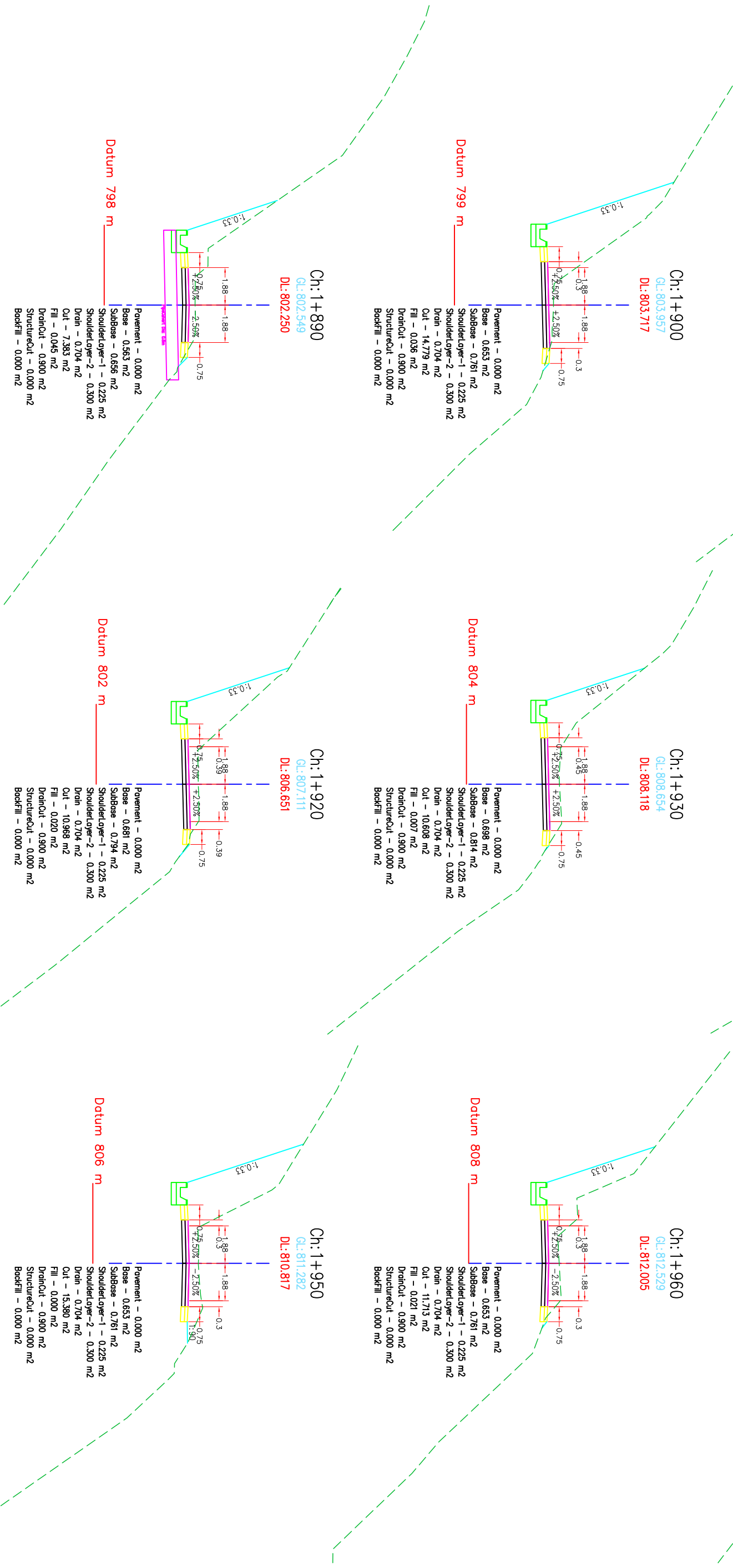
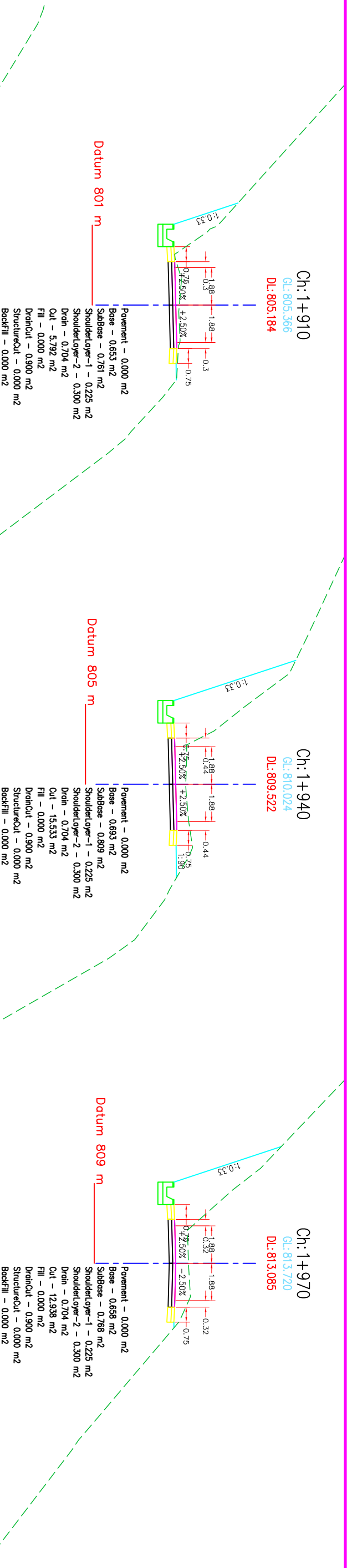
Government of Nepal Ministry of Federal Affairs and General Administration Department of Local Infrastructure (DoLI) Rural Connectivity Improvement Project-phase 2 (DoLI/RCIP/PPR-04/2019)		CONSULTANT: ITECO - INCLUSIVE JV Shapala Chowk, Ring Road		ROAD NAME: Wamliksar(Indegauda)-Aapochaur- Shantipur Road Gulmi District		DATE	REVISION	SIGNATURE	DESIGNED BY :	SCALE	Cross-Section	DATE: JUNE 2021
CHECKED BY :										1:200	1+620-1+700	DRG NO : RCIP2/GULMWS/CX
APPROVED BY :										4m		SHEET NO : 19



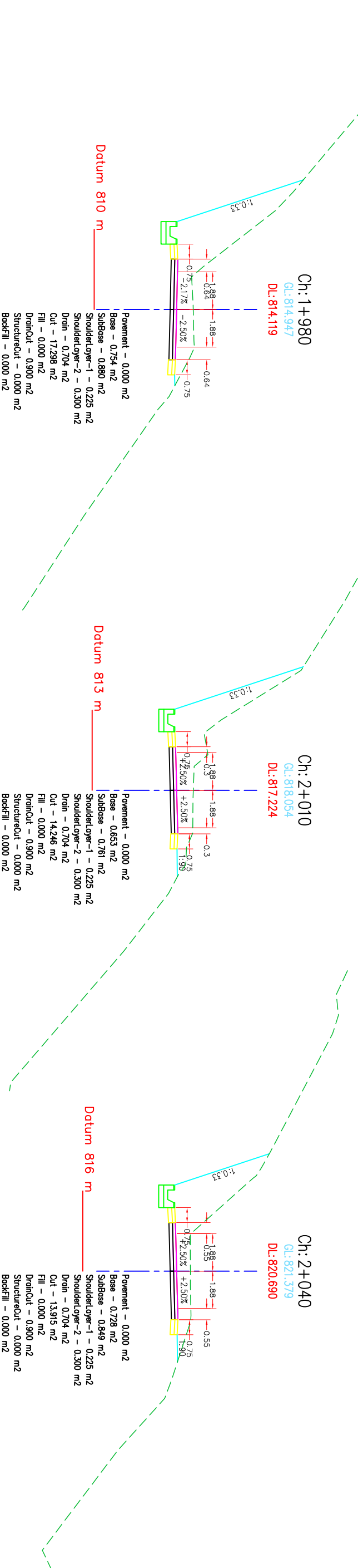
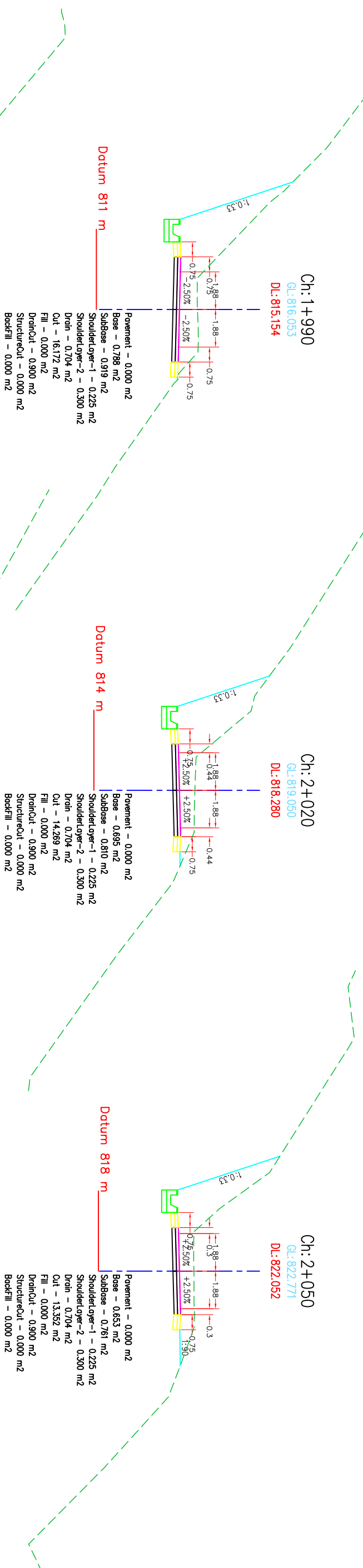
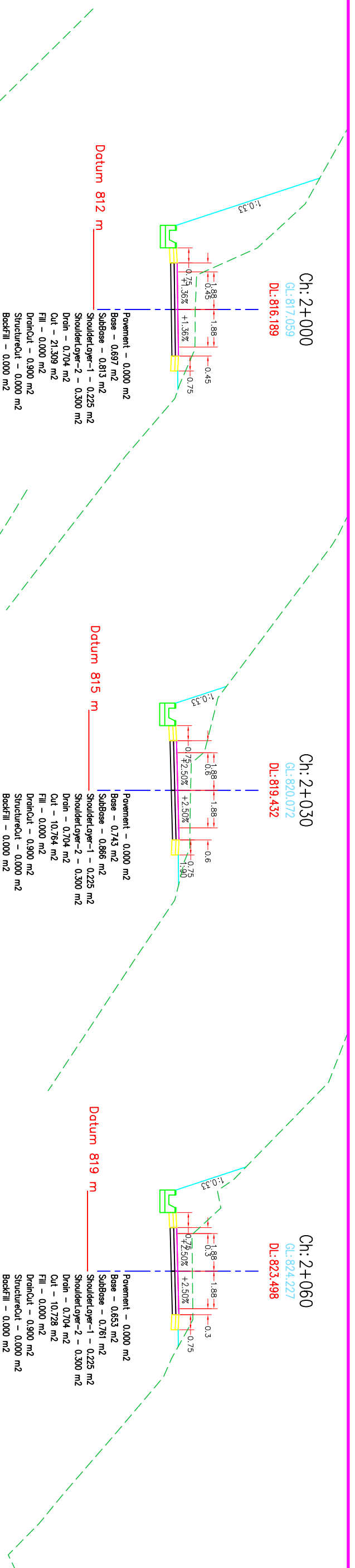
Government of Nepal Ministry of Federal Affairs and General Administration Department of Local Infrastructure (DoLI) Rural Connectivity Improvement Project-phase 2 (DoLI/RCIP/PR-04/2019)		CONSULTANT: ITECO - INCLUSIVE JV Shapala Chowk, Ring Road		ROAD NAME: Wamliksar(Indegauda)-Aapochaur- Shantipur Road Gulmi District		DATE	REVISION	SIGNATURE	DESIGNED BY :	SCALE	Cross-Section 1+710-1+790	DATE: JUNE 2021
									CHECKED BY :			DRG NO : RCIP2/GULM/WAS/CS
									APPROVED BY :			SHEET NO : 20



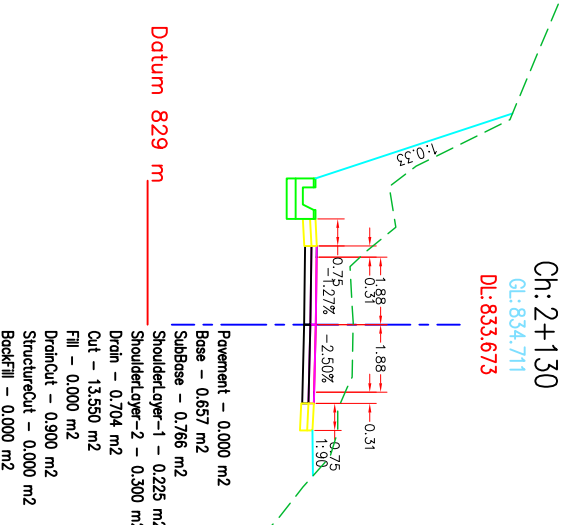
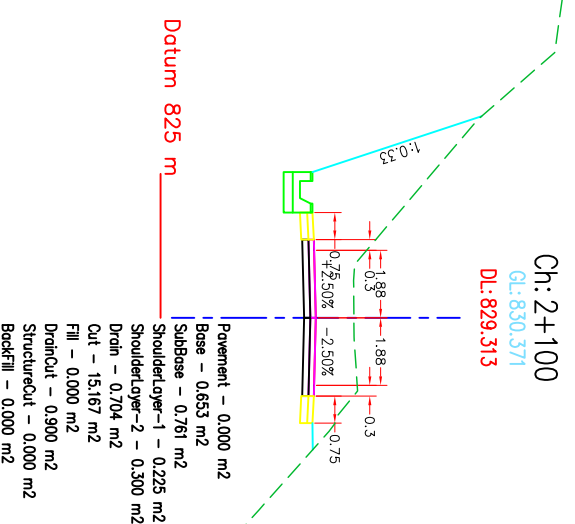
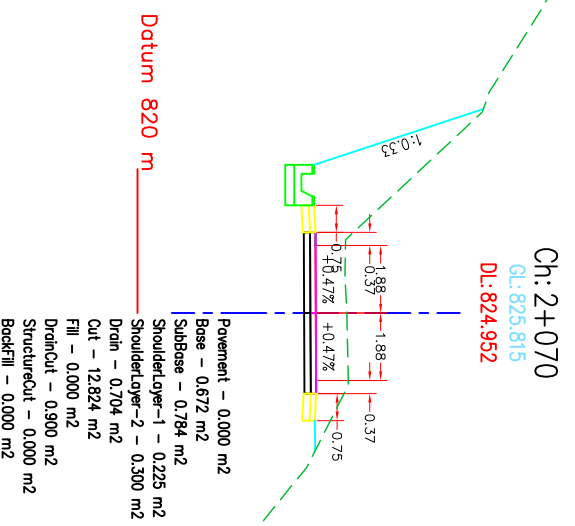
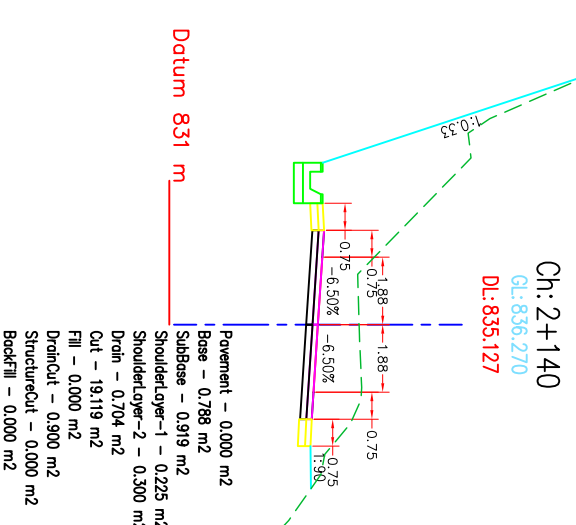
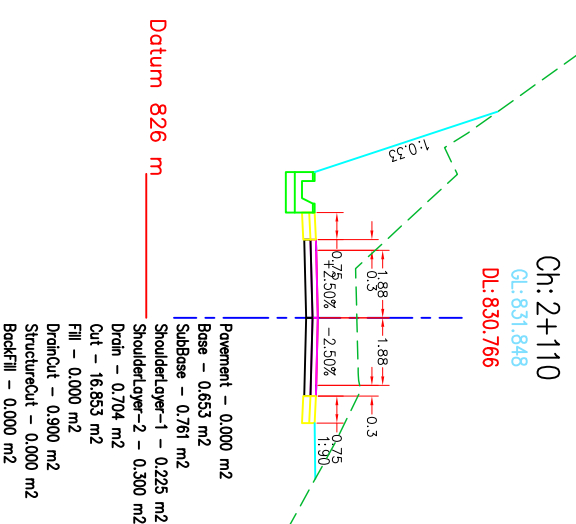
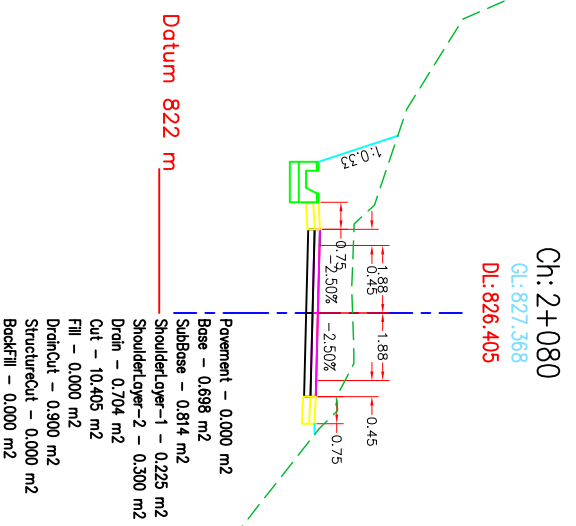
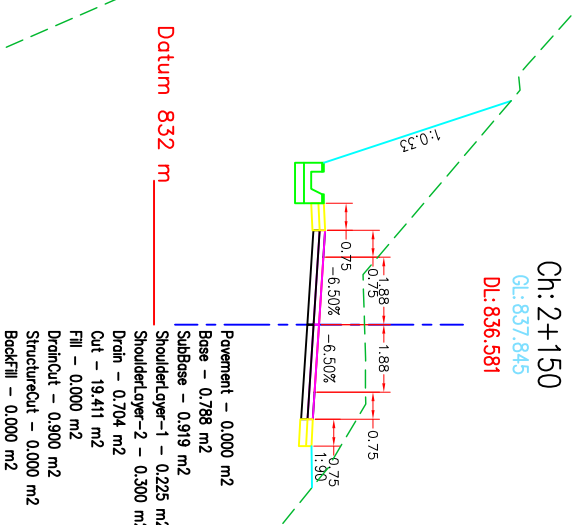
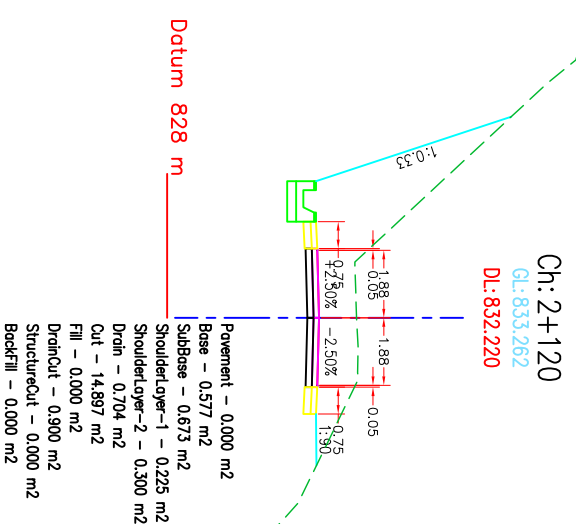
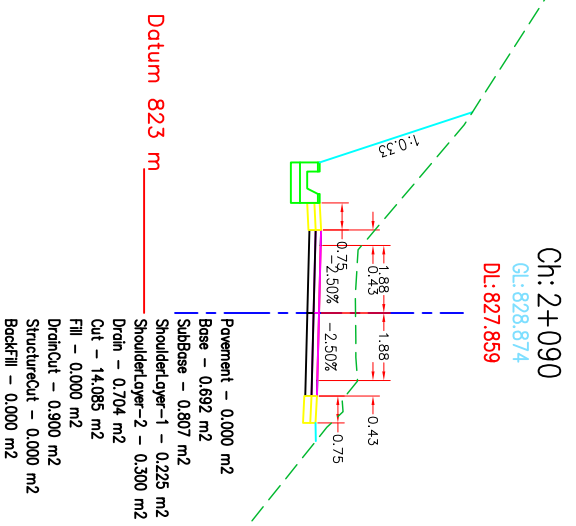
Government of Nepal Ministry of Federal Affairs and General Administration Department of Local Infrastructure (DoLI) Rural Connectivity Improvement Project-phase 2 (DoLI/RCP/PPR-04/2019)		CONSULTANT: ITECO - INCLUSIVE JV Sitapalla Chowk, Ring Road		ROAD NAME: Wamlatasar(Indregauda)-Aapochaur- Shantipur Road Gulmi District		DATE	REVISION	SIGNATURE	DESIGNED BY :	SCALE	Cross-Section	DATE: JUNE 2021
DRAWN BY :											1+800-1+880	DRG NO : RCP2/GULM/WAS/RCX SHEET NO : 21
CHECKED BY :												
APPROVED BY :												



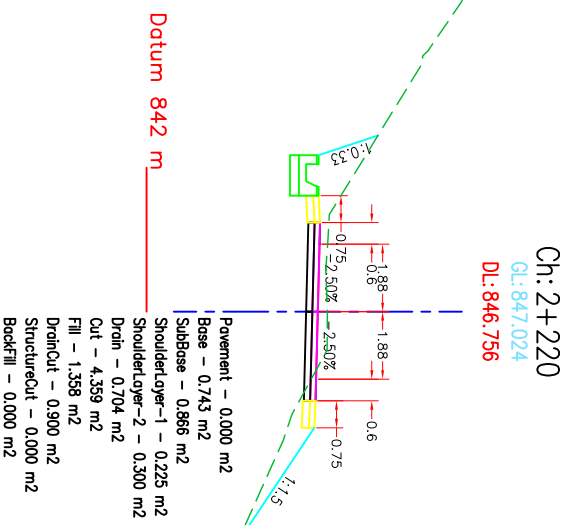
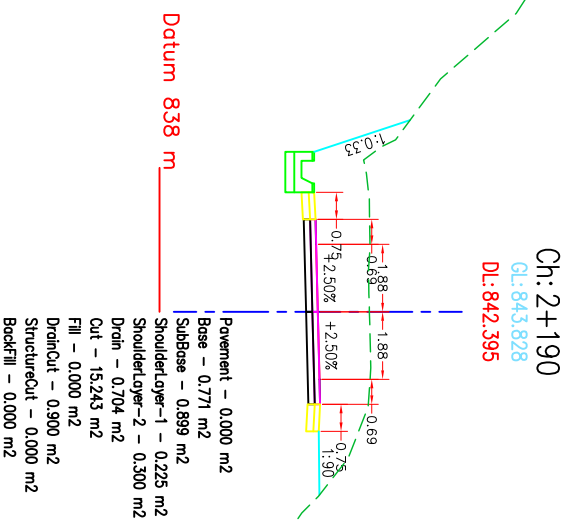
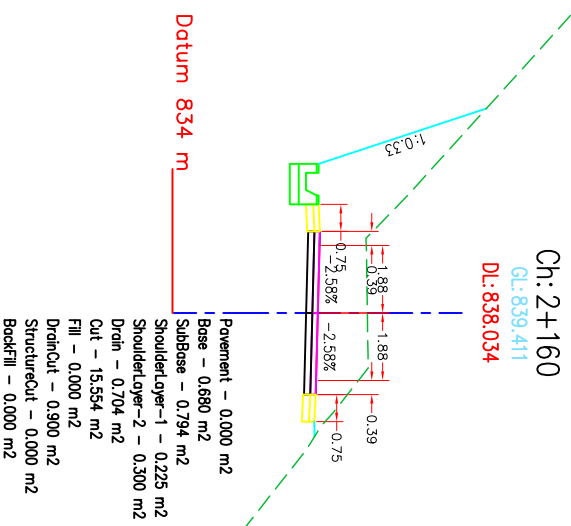
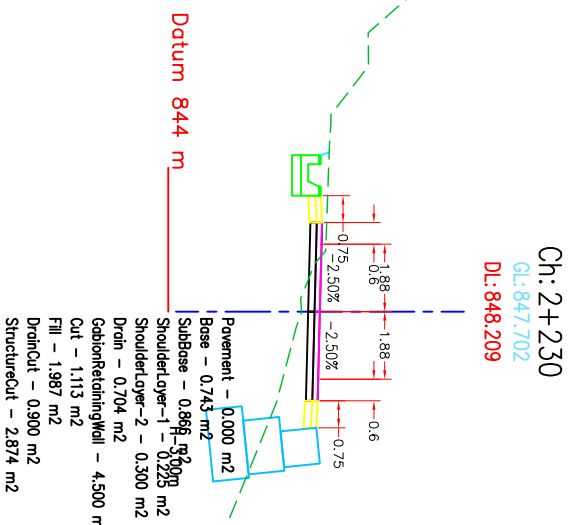
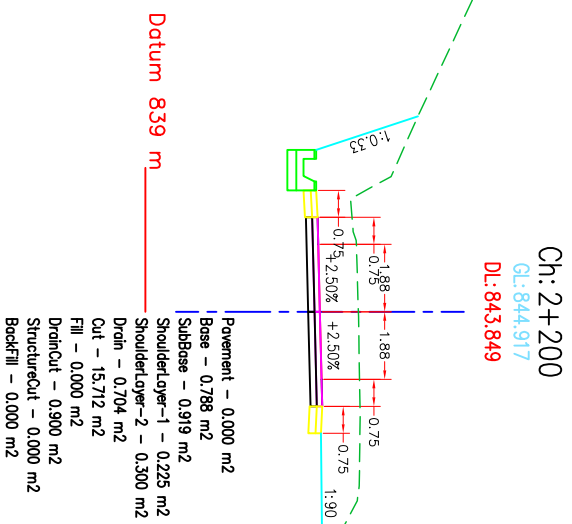
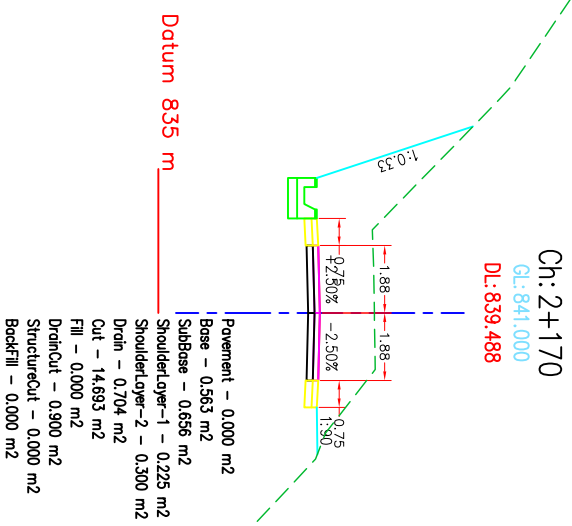
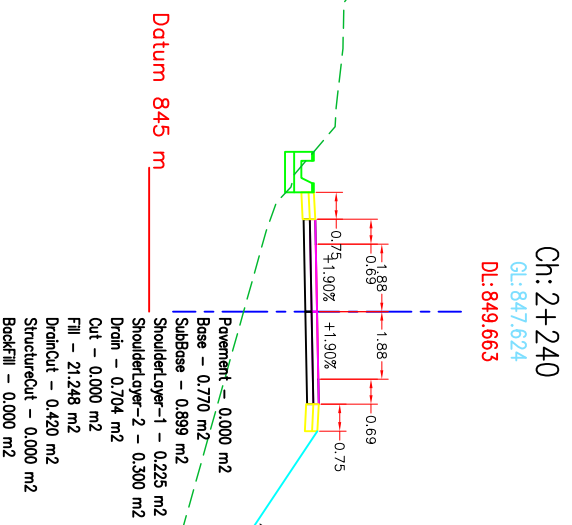
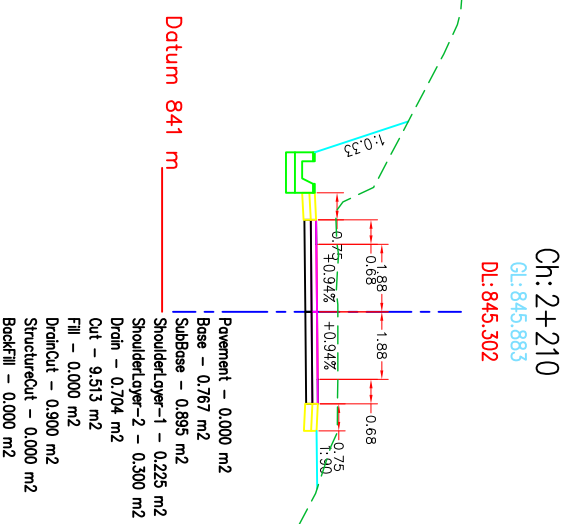
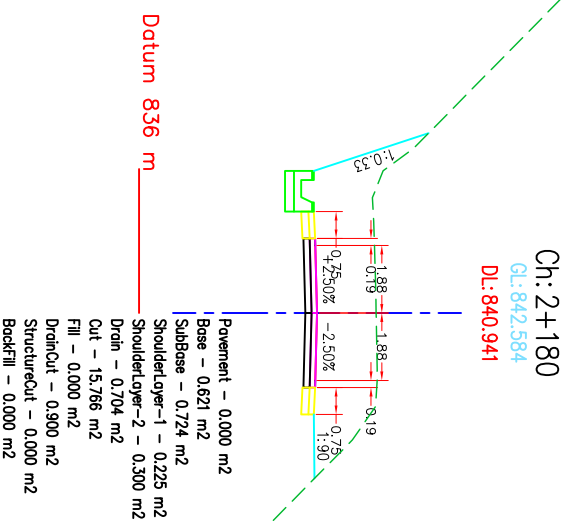
Government of Nepal Ministry of Federal Affairs and General Administration Department of Local Infrastructure (DoLI) Rural Connectivity Improvement Project-Phase 2 (DoLI/RCP/PPR-04/2019)		CONSULTANT: ITECO - INCLUSIVE JV Shapala Chowk, Ring Road		ROAD NAME: Wamlatkasari(Indregauda)-Aapochaur- Shantipur Road Gulmi District		DATE	REVISION	SIGNATURE	DESIGNED BY :	SCALE	Cross-Section 1+890-1+970	DATE: JUNE 2021
DRAWN BY : CHECKED BY : APPROVED BY :										DRG NO : RCP2/GULM/WAS/CSX SHEET NO : 22		



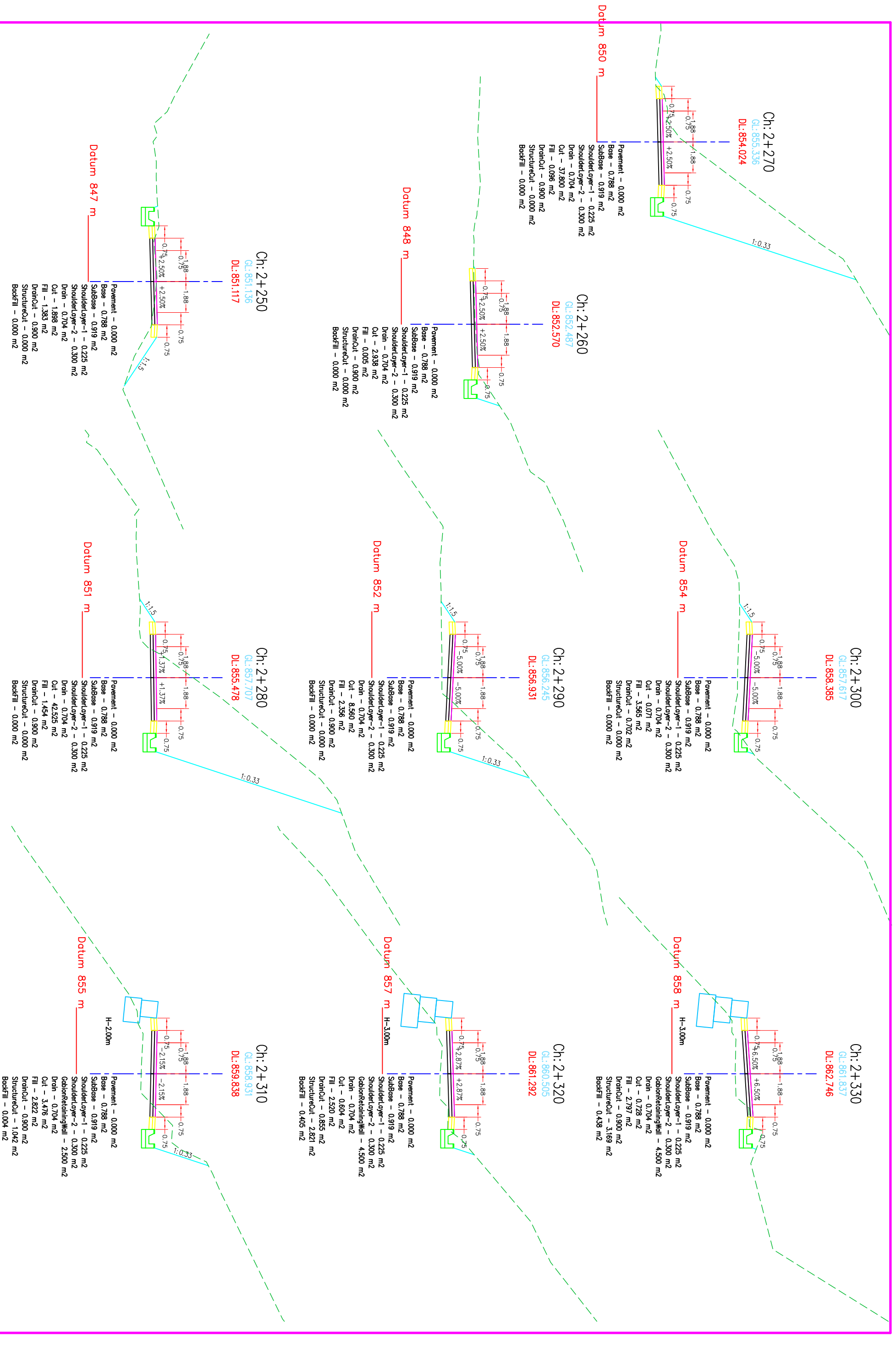
Government of Nepal Ministry of Federal Affairs and General Administration Department of Local Infrastructure (DoLI) Rural Connectivity Improvement Project-phase 2 (DoLI/RCIP/PPR-04/2019)		CONSULTANT: ITECO - INCLUSIVE JV Shapala Chowk, Ring Road		ROAD NAME: Wamlatksar(Indegauda)-Aapochaur- Shantipur Road Gulmi District		DATE	REVISION	SIGNATURE	DESIGNED BY :	SCALE	Cross-Section	DATE: JUNE 2021
										1:2000	DRG NO : RCIP2/GULM/WAS/CS	
										4 m	APPROVED BY :	SHEET NO : 23
										2 m	1+980-2+060	



Government of Nepal Ministry of Federal Affairs and General Administration Department of Local Infrastructure (DoLI) Rural Connectivity Improvement Project-Phase 2 (DoLI/RCIP/PPR-04/2019)		CONSULTANT: ITECO - INCLUSIVE JV Shapala Chowk, Ring Road		ROAD NAME: Wamlatksar(Indregauda)-Aapochaur- Shantipur Road Gulmi District		DATE	REVISION	SIGNATURE	DESIGNED BY :	SCALE	Cross-Section 2+070-2+150	DATE: JUNE 2021
									CHECKED BY :			DRG NO : RCIP2/GULM/WAS/CSX
									APPROVED BY :			SHEET NO : 24

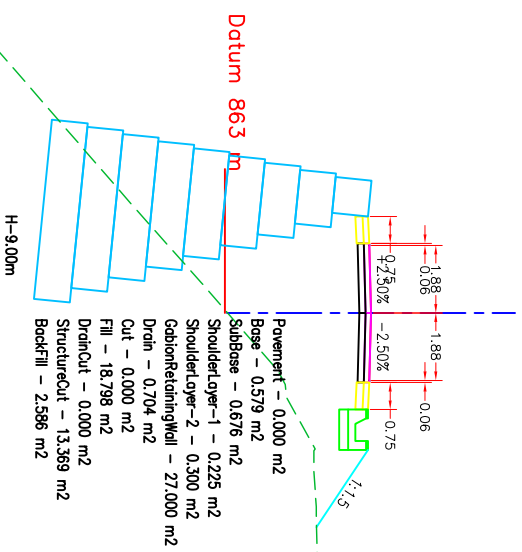


Government of Nepal Ministry of Federal Affairs and General Administration Department of Local Infrastructure (DoLI) Rural Connectivity Improvement Project-phase 2 (DoLI/RCIP/PPR-04/2019)		CONSULTANT: ITECO - INCLUSIVE JV Shapala Chowk, Ring Road		ROAD NAME: Wamliksar(Indegauda)-Aapochaur- Shantipur Road Gulmi District		DATE	REVISION	SIGNATURE	DESIGNED BY :	SCALE	Cross-Section		DATE: JUNE 2021
CHECKED BY :										1:200	2+160-2+240		DRG NO : RCIP2/GULM/WAS/CS
APPROVED BY :										4m			SHEET NO : 25

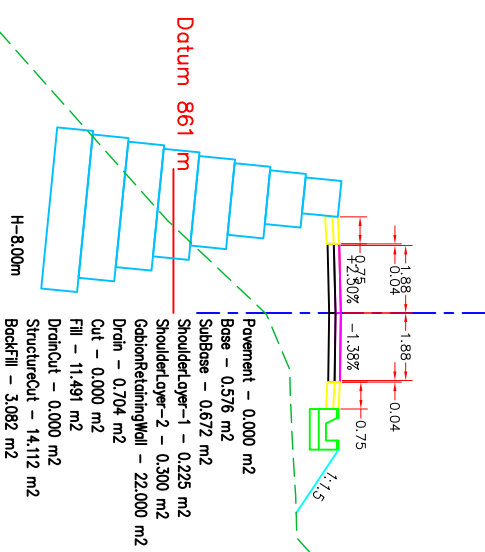


Government of Nepal Ministry of Federal Affairs and General Administration Department of Local Infrastructure (DoLI) Rural Connectivity Improvement Project-Phase 2 (DoLI/RCI/PPR-04/2019)		CONSULTANT: ITECO - INCLUSIVE JV Shapalla Chowk, Ring Road		ROAD NAME: Wamliksar(Indeggau)-Aapochaur- Shantipur Road Gulmi District		DATE	REVISION	SIGNATURE	DESIGNED BY :	SCALE	Cross-Section 2+250-2+330	DATE: JUNE 2021
CHECKED BY : APPROVED BY :										DRG NO : RCI/PPR/GULM/AS/CSX SHEET NO : 26		

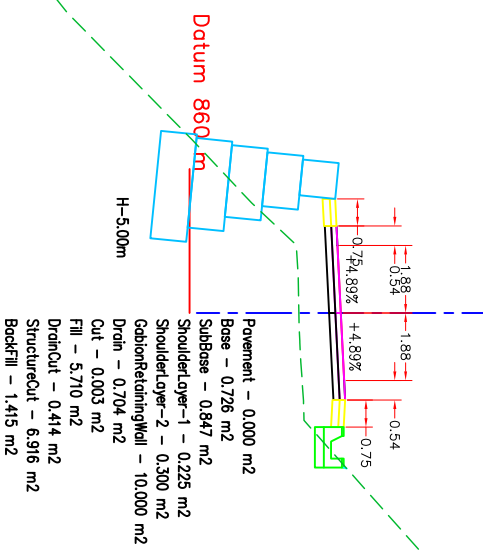
Ch: 2+360
 GL: 863.078
 DL: 867.059



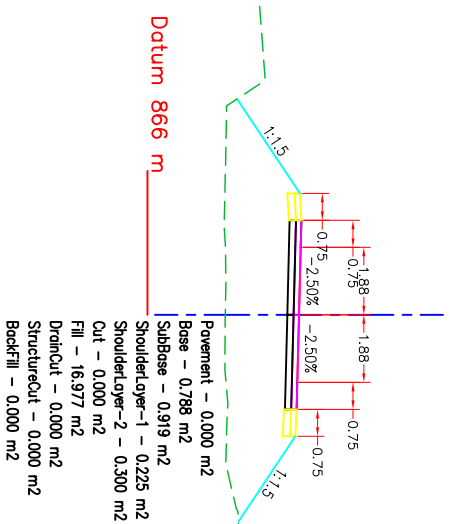
Ch: 2+350
 GL: 863.549
 DL: 865.653



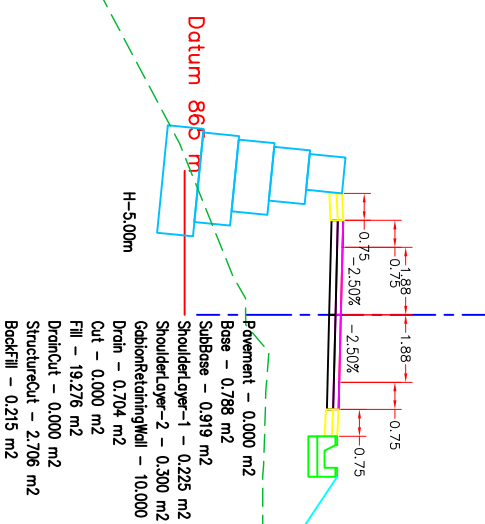
Ch: 2+340
 GL: 863.033
 DL: 864.199



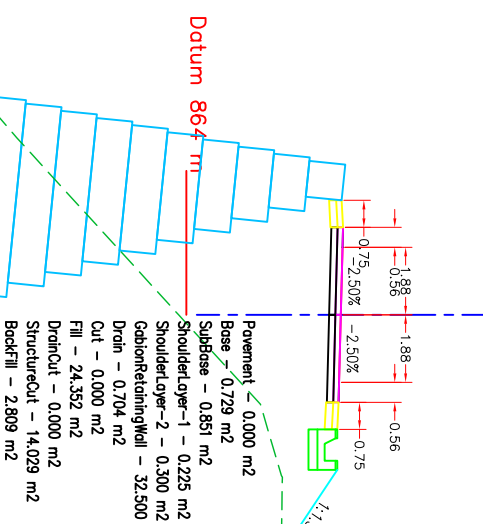
Ch: 2+390
 GL: 868.161
 DL: 870.208



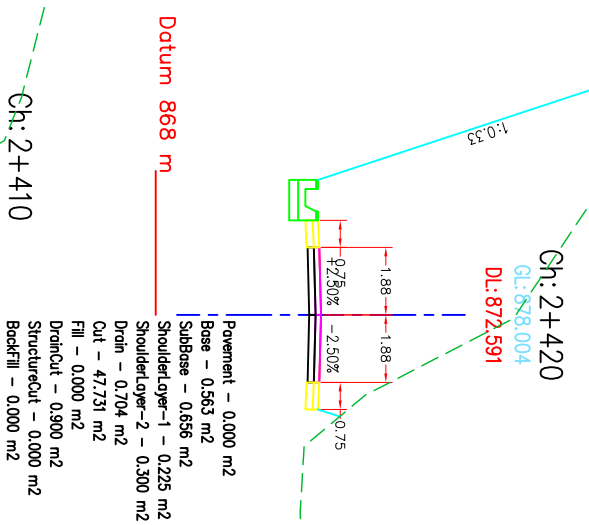
Ch: 2+380
 GL: 866.695
 DL: 869.339



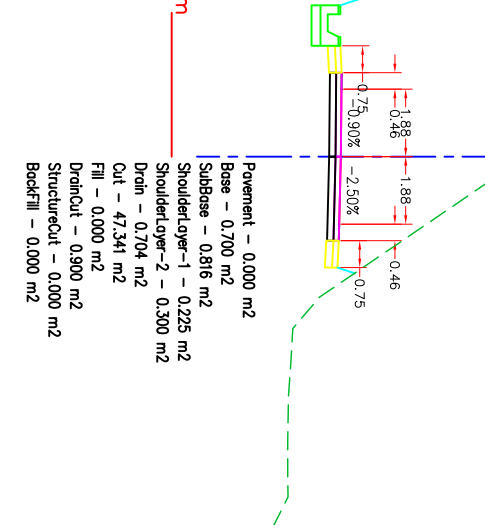
Ch: 2+370
 GL: 863.786
 DL: 868.290



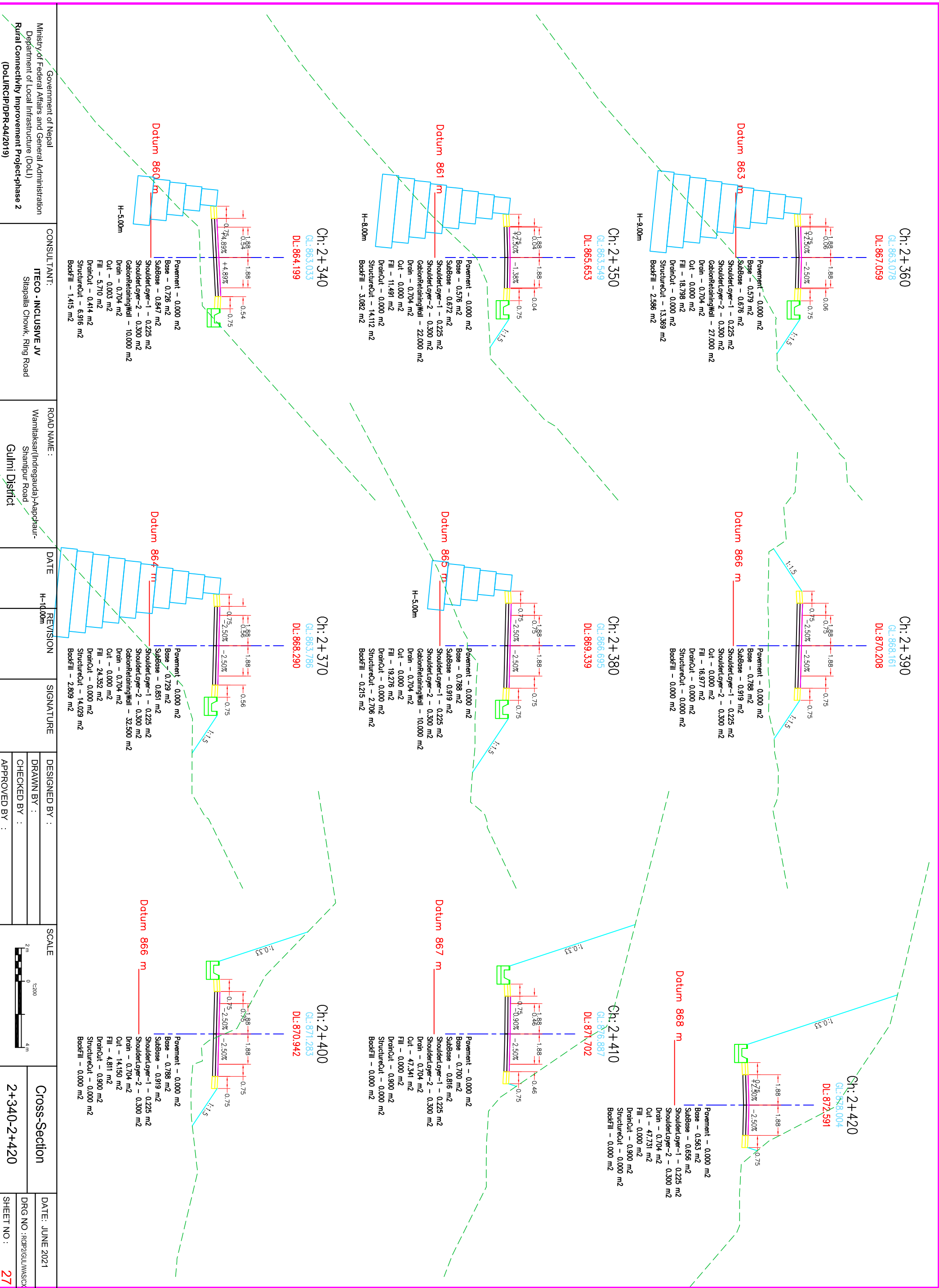
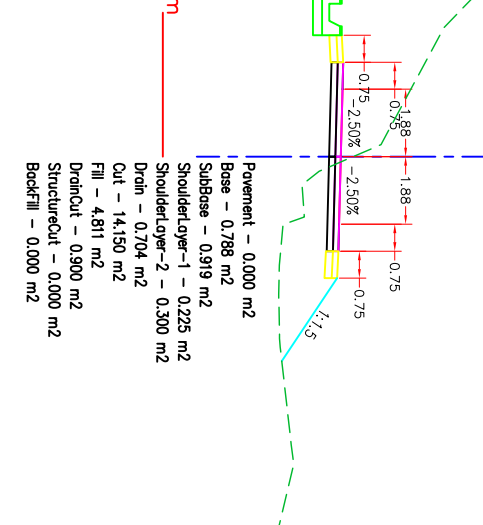
Ch: 2+420
 GL: 878.004
 DL: 872.591



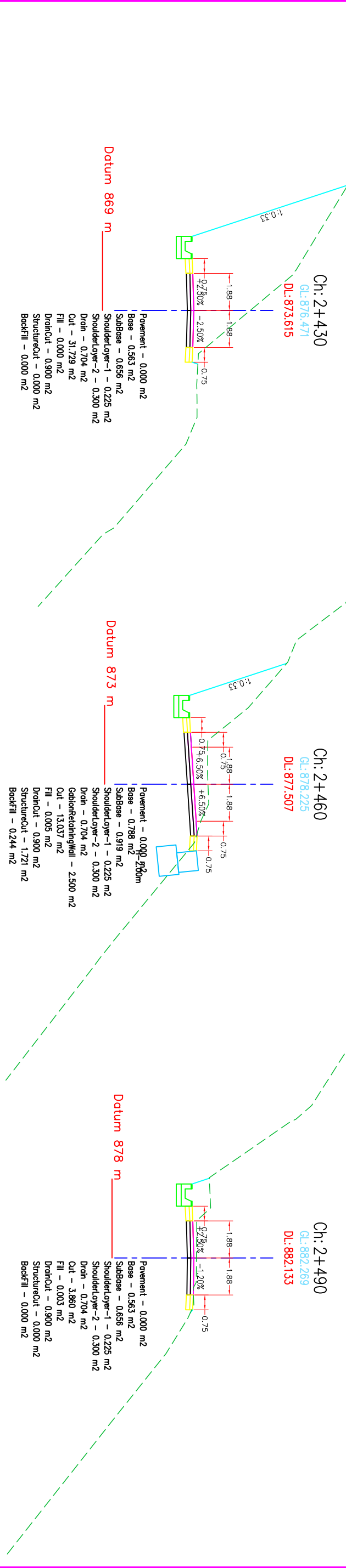
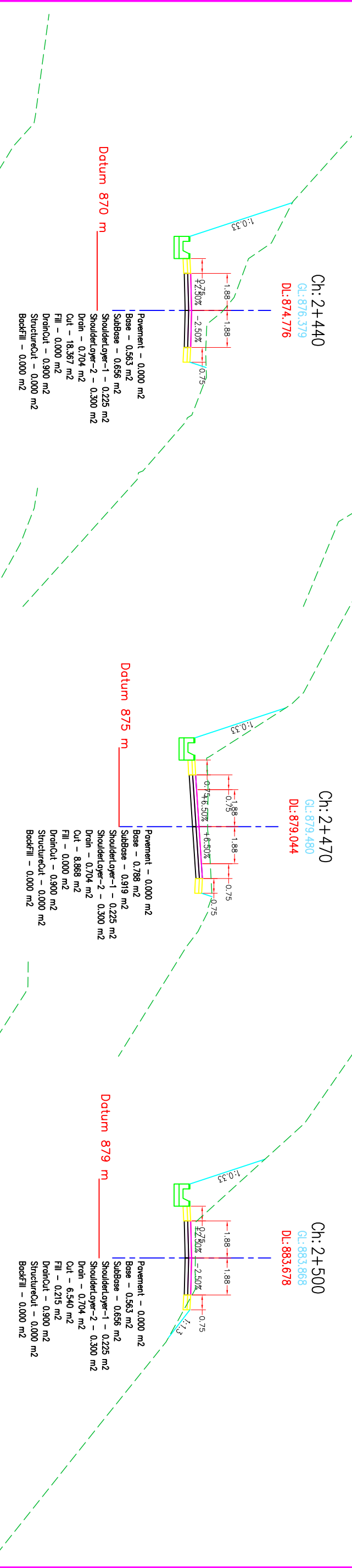
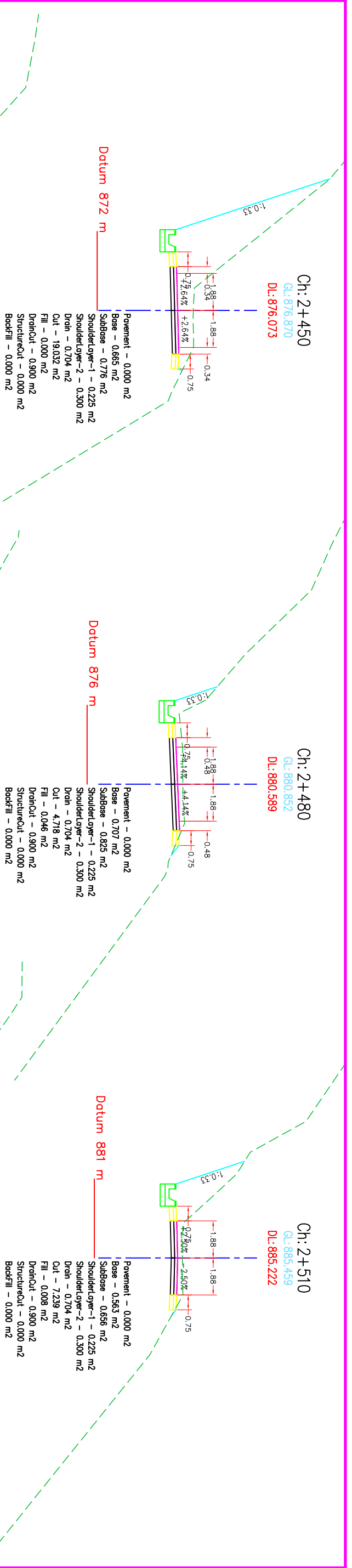
Ch: 2+410
 GL: 876.887
 DL: 871.702



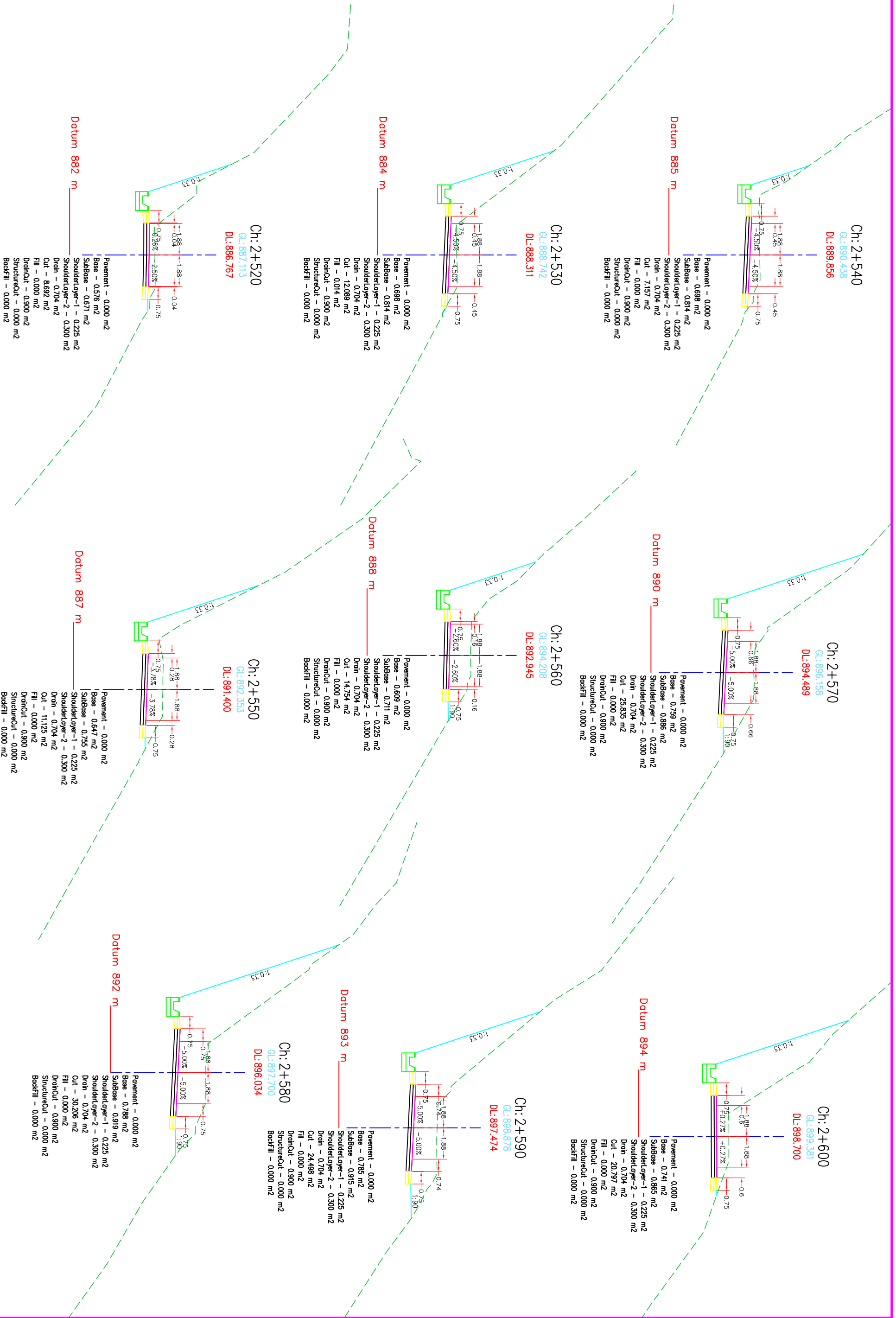
Ch: 2+400
 GL: 871.283
 DL: 870.942



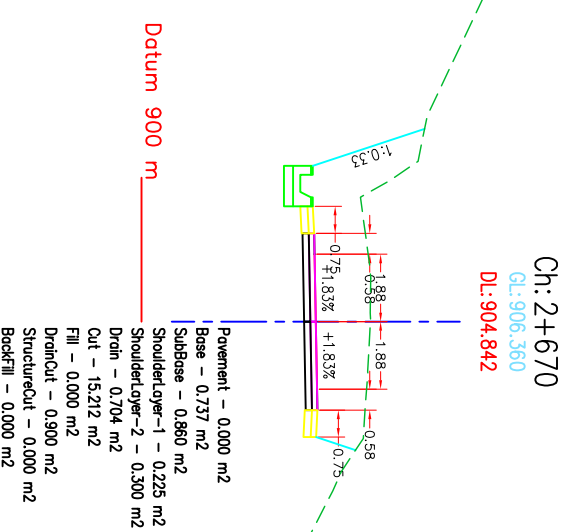
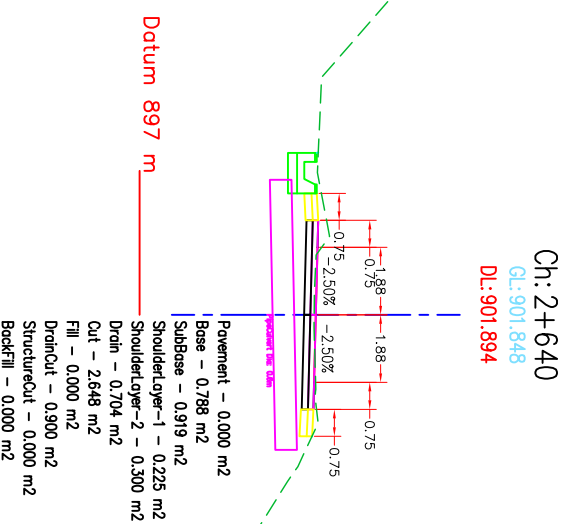
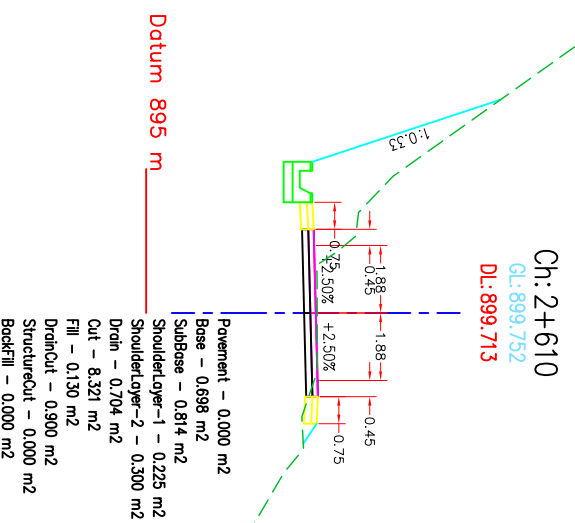
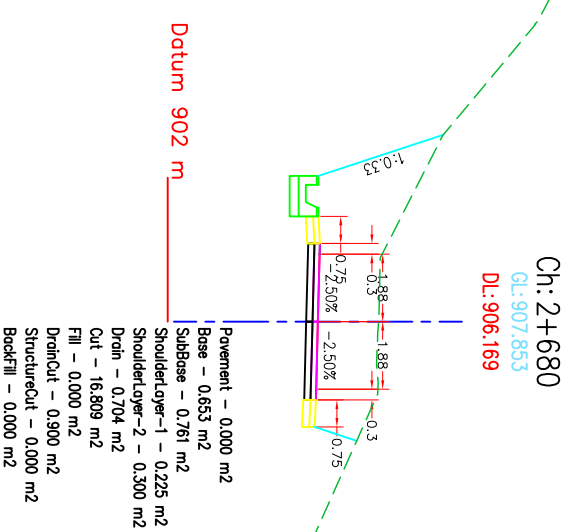
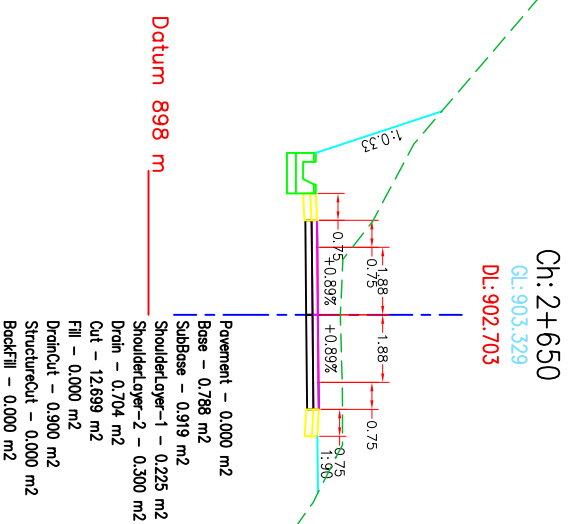
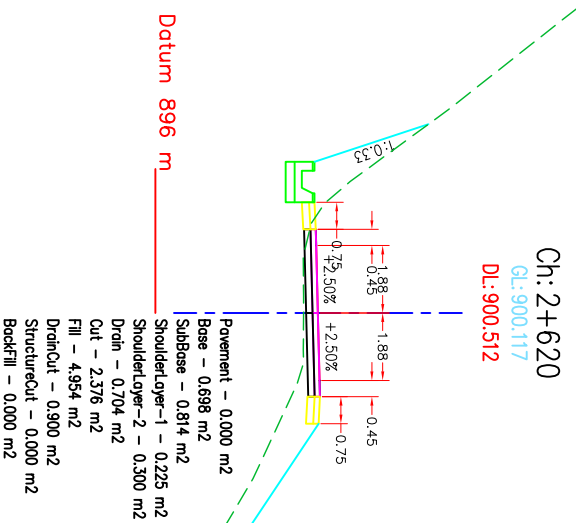
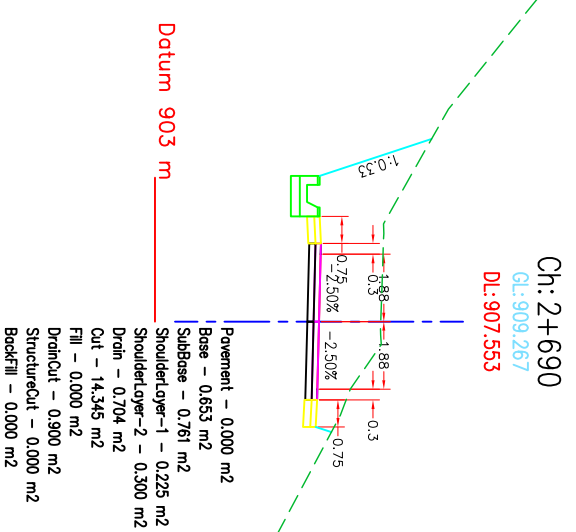
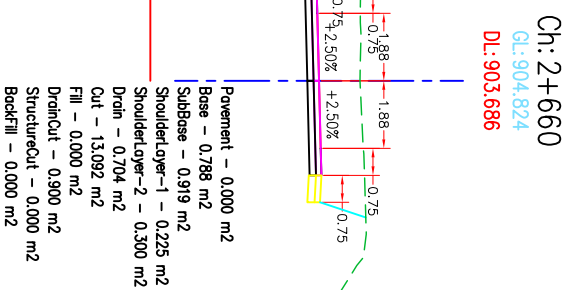
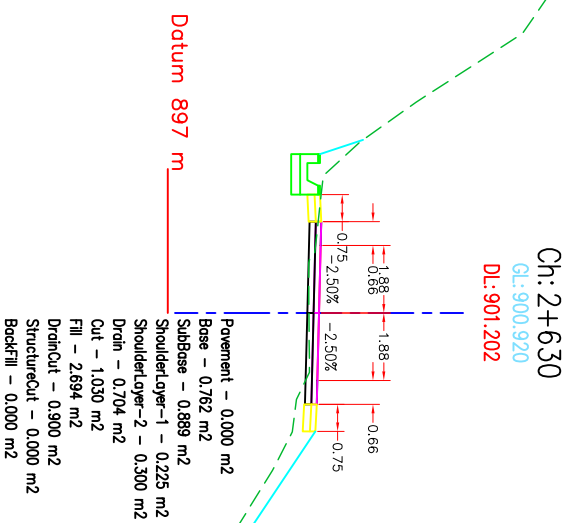
Government of Nepal Ministry of Federal Affairs and General Administration Department of Local Infrastructure (DoLI) Rural Connectivity Improvement Project-phase 2 (DoLI/RCIP/PPR-04/2019)	CONSULTANT: ITEGO - INCLUSIVE JV Shapala Chowk, Ring Road	ROAD NAME: Wamtiaksar(Indegauda)-Aapochaur- Shantipur Road Gulmi District	DATE H-11.00m	REVISION	SIGNATURE	DESIGNED BY :	SCALE 1:200 0 2m 4m	Cross-Section 2+340-2+420	DATE: JUNE 2021
						CHECKED BY :			DRG NO : RCIP2/GULMWS/CX
						APPROVED BY :			SHEET NO : 27



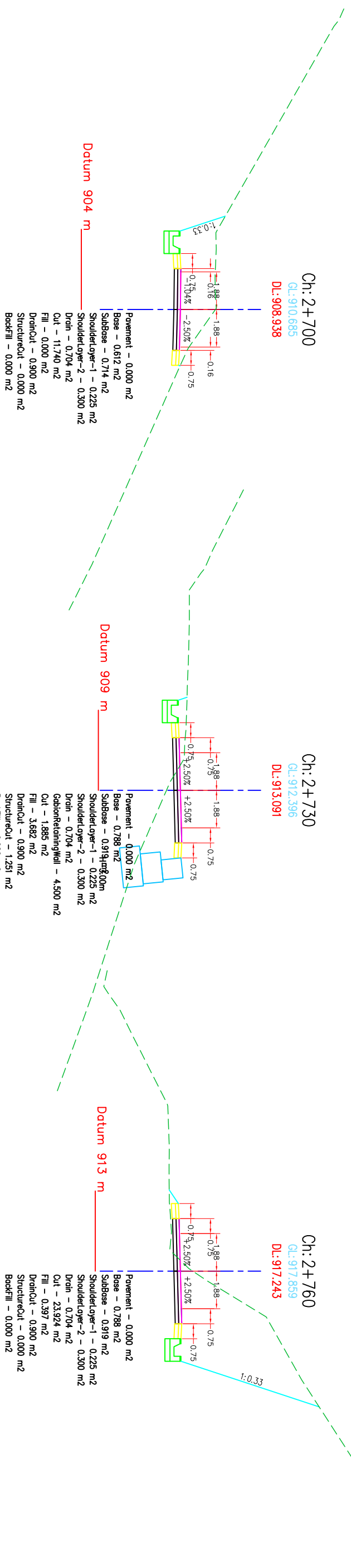
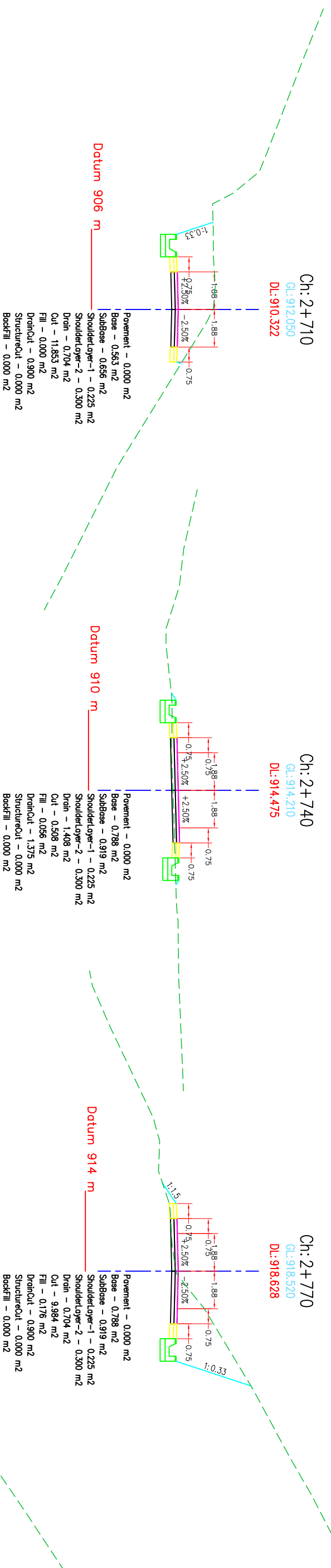
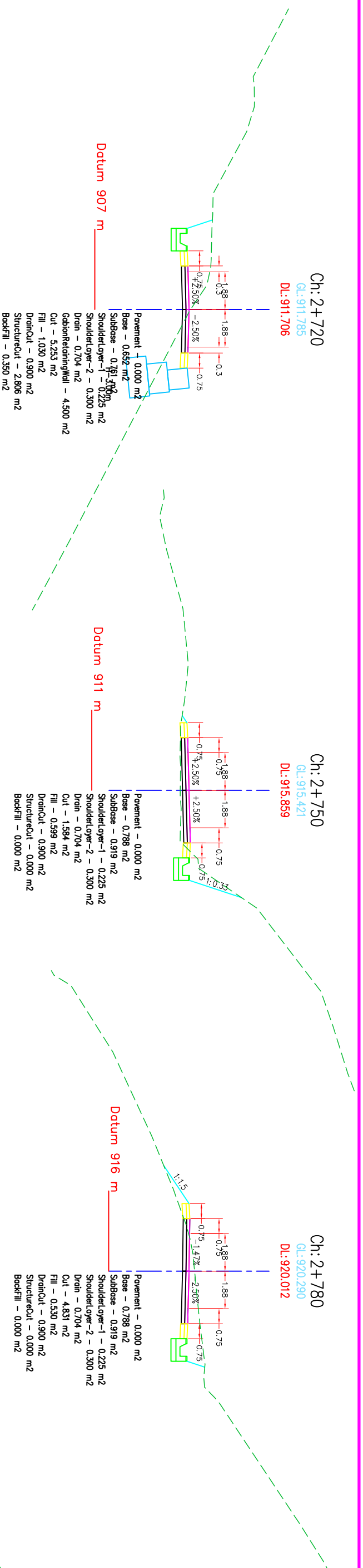
Government of Nepal Ministry of Federal Affairs and General Administration Department of Local Infrastructure (DoLI) Rural Connectivity Improvement Project-phase 2 (DoLI/RCIP/PPR-04/2019)		CONSULTANT: ITECO - INCLUSIVE JV Shapala Chowk, Ring Road		ROAD NAME: Wamliksar(Indeggau)-Aapochaur- Shantipur Road Gulmi District		DATE	REVISION	SIGNATURE	DESIGNED BY :	SCALE	Cross-Section 2+430-2+510	DATE: JUNE 2021
CHECKED BY : APPROVED BY :										DRG NO : RCIP2/GULM/WAS/SCX SHEET NO : 28		



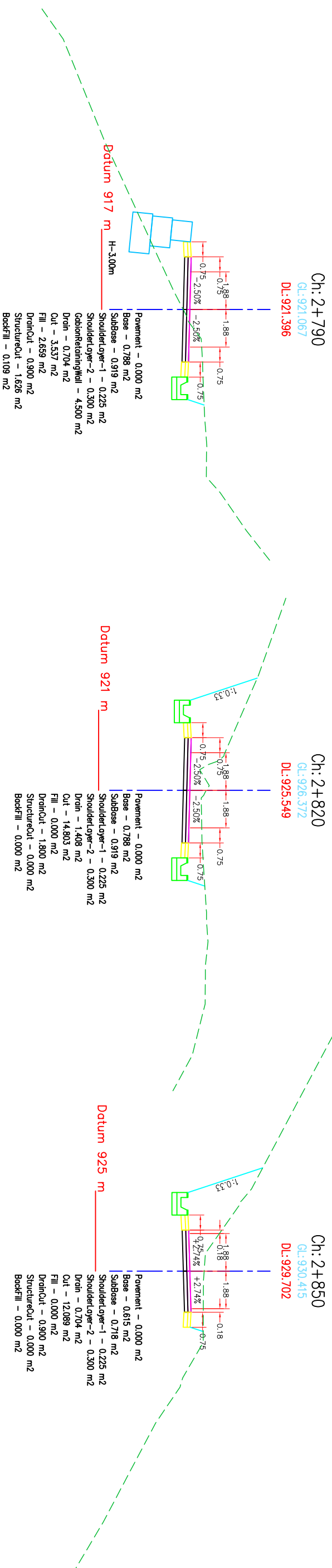
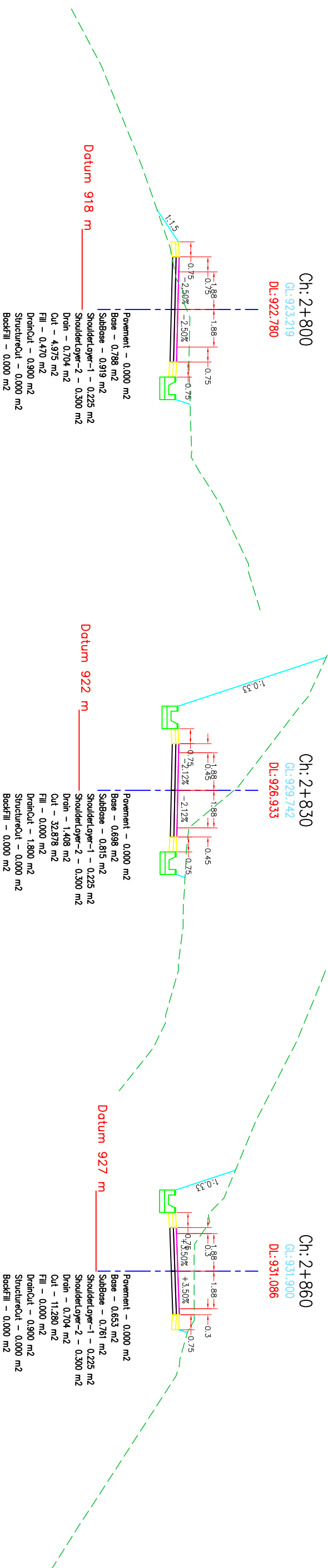
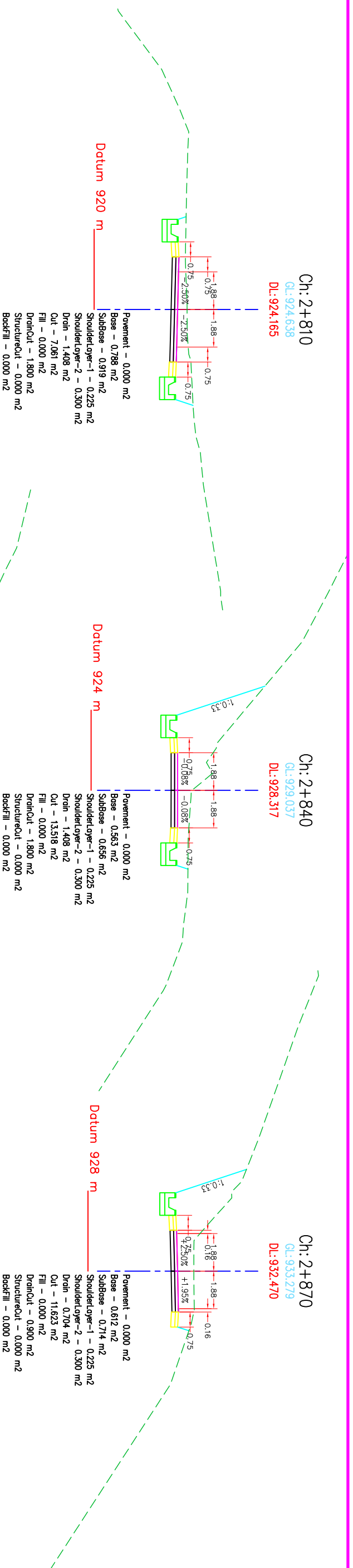
Government of Nepal Ministry of Federal Affairs and General Administration Department of Local Infrastructure (DoLI) Rural Connectivity Improvement Project-phase 2 (DoLI/RCIP/PPR-04/2019)		CONSULTANT: ITECO - INCLUSIVE JV Shapala Chowk, Ring Road		ROAD NAME: Wamlatksar(Indeggaude)-Aapochaur- Shantipur Road Gulmi District		DATE	REVISION	SIGNATURE	DESIGNED BY :	SCALE	Cross-Section	DATE: JUNE 2021
DRAWN BY :											2+520-2+600	DRG NO : RCIP2/GULMWS/CX
CHECKED BY :												SHEET NO : 29
APPROVED BY :												



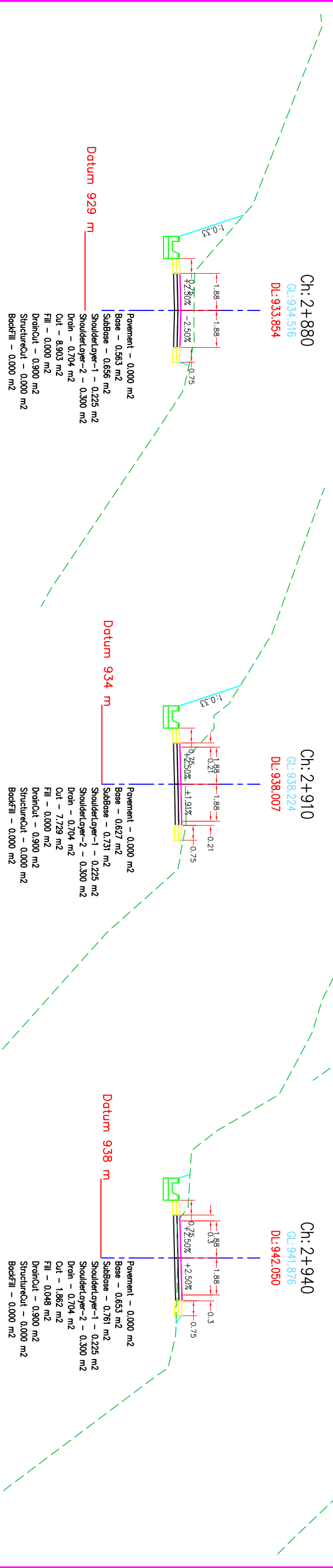
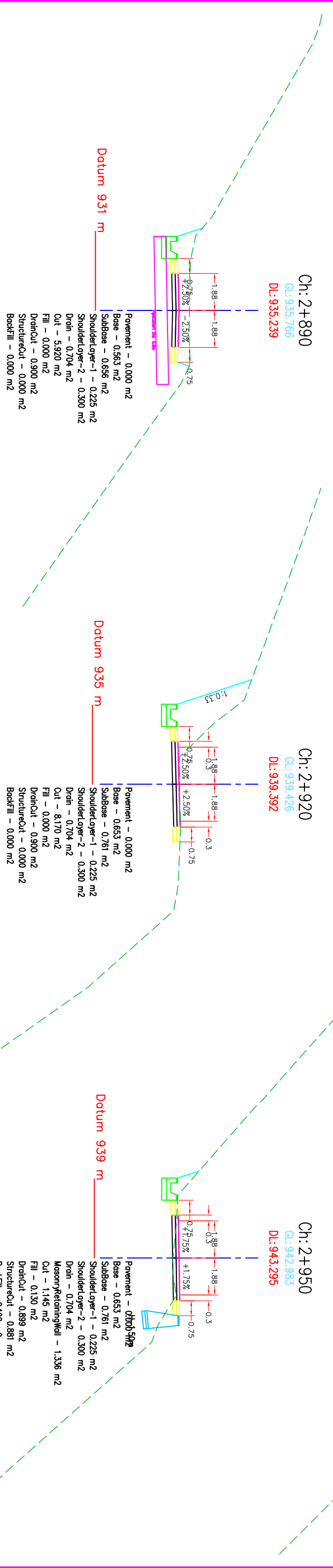
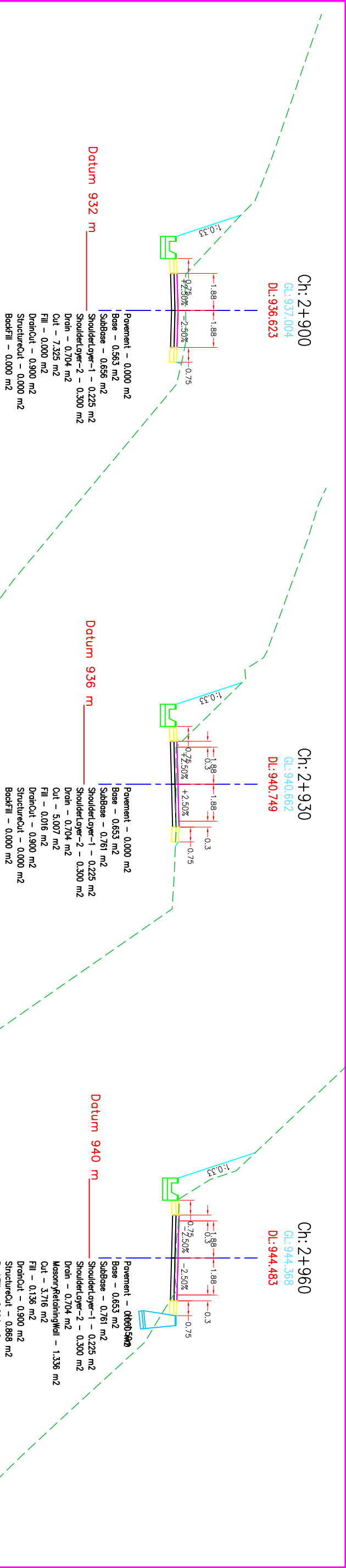
Government of Nepal Ministry of Federal Affairs and General Administration Department of Local Infrastructure (DoLI) Rural Connectivity Improvement Project-phase 2 (DoLI/RCIP/PPR-04/2019)		CONSULTANT: ITECO - INCLUSIVE JV Shapala Chowk, Ring Road		ROAD NAME: Wamlatasar(Indegauda)-Aapochaur- Shantipur Road Gulmi District		DATE	REVISION	SIGNATURE	DESIGNED BY :	SCALE	Cross-Section	DATE: JUNE 2021
										2 m 0 4 m 1:200	2+610-2+690	DRG NO : RCIP2/GULM/AS/CSX SHEET NO : 30



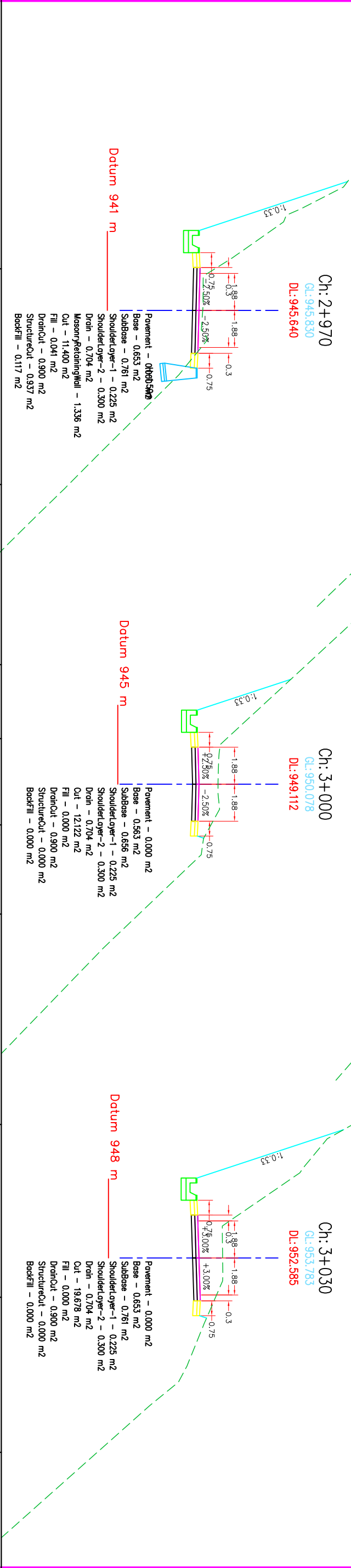
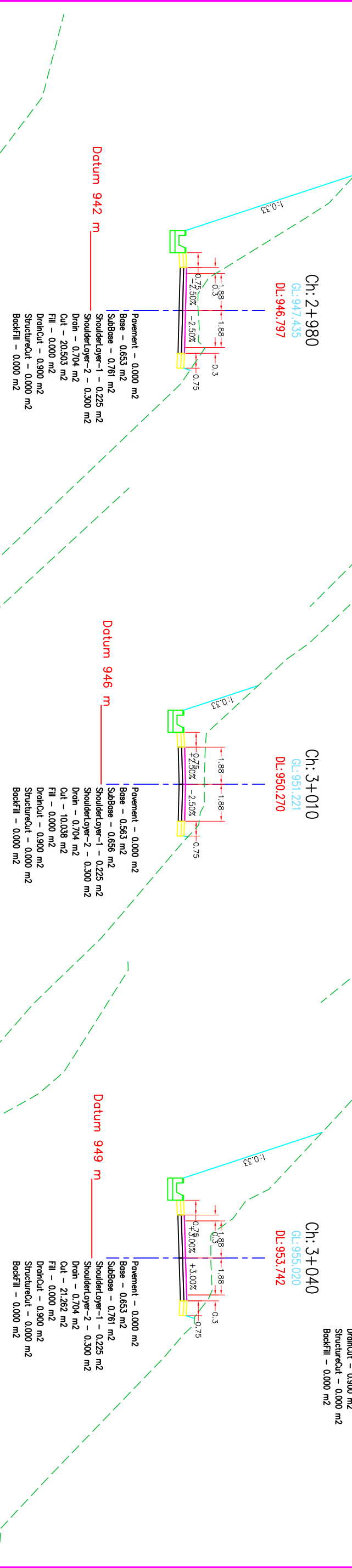
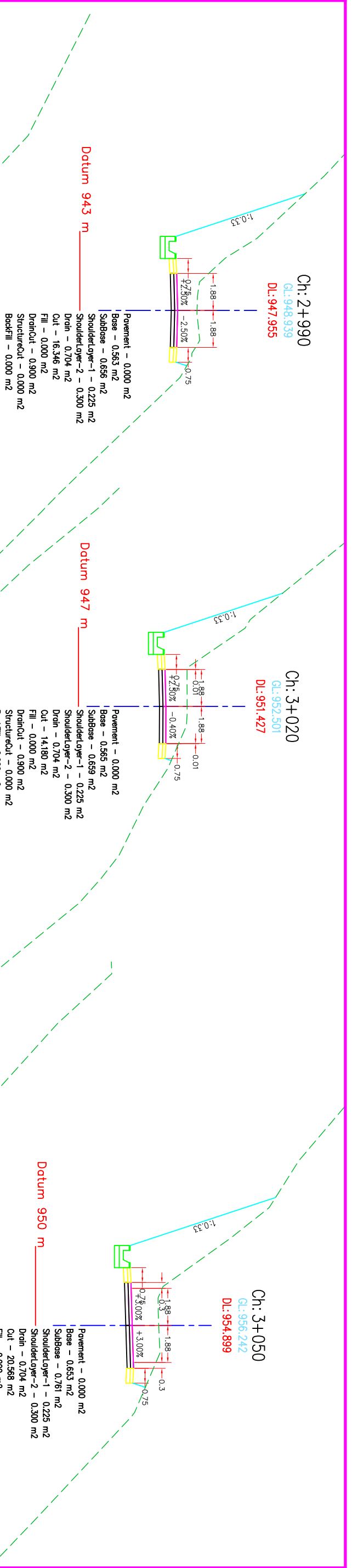
Government of Nepal Ministry of Federal Affairs and General Administration Department of Local Infrastructure (DoLI) Rural Connectivity Improvement Project-phase 2 (DoLI/RCIP/PPR-04/2019)		CONSULTANT: ITECO - INCLUSIVE JV Shapapala Chowk, Ring Road		ROAD NAME: Wamlatksar(Indeggaude)-Aapochaur- Shantipur Road Gulmi District		DATE	REVISION	SIGNATURE	DESIGNED BY :	SCALE	Cross-Section 2+700-2+780	DATE: JUNE 2021
CHECKED BY :									1:200	DRG NO : RCIP2/GULM/WAS/CS		
APPROVED BY :									4 m	SHEET NO : 31		



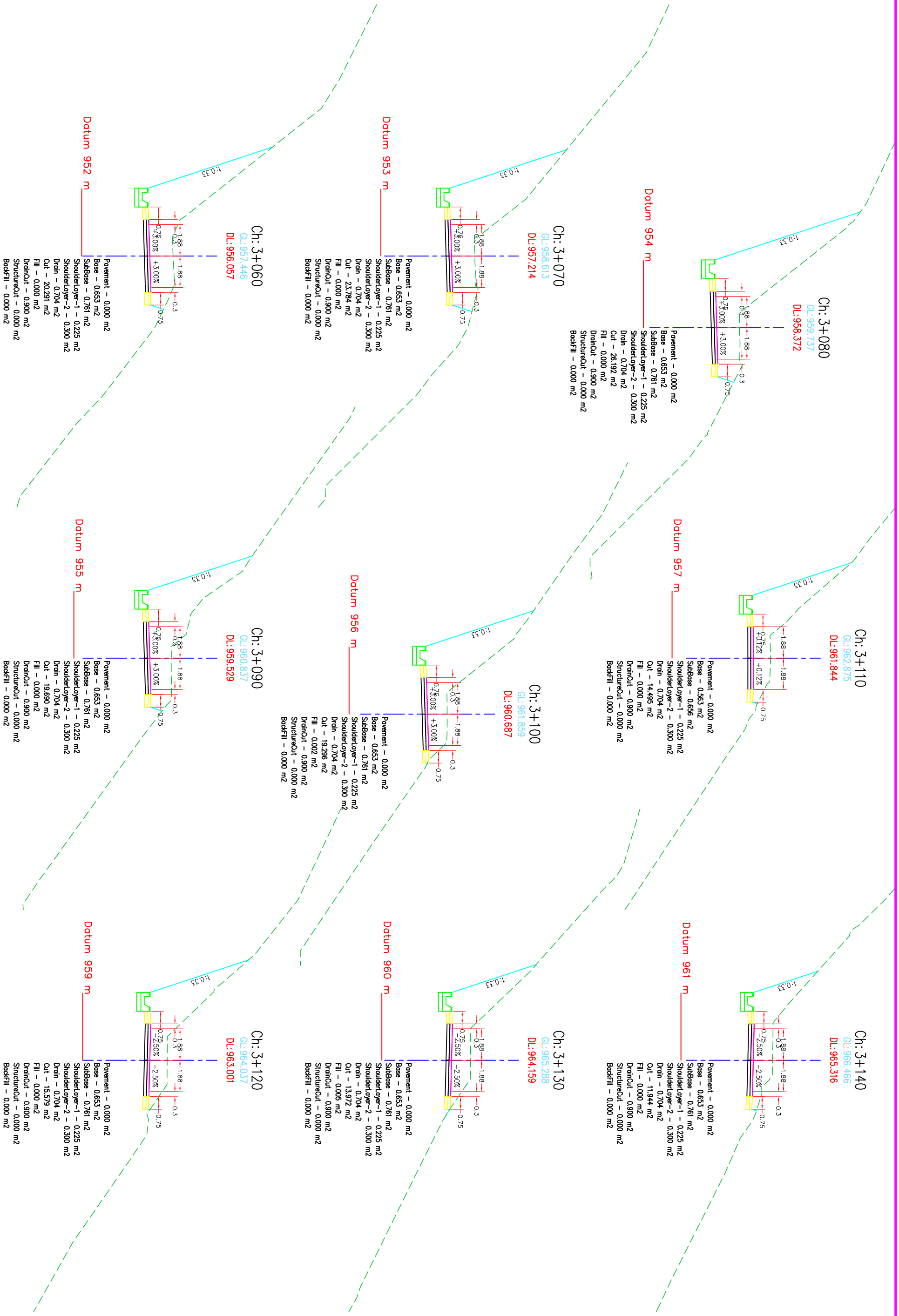
Government of Nepal Ministry of Federal Affairs and General Administration Department of Local Infrastructure (DoLI) Rural Connectivity Improvement Project-phase 2 (DoLI/RCIP/PPR-04/2019)		CONSULTANT: ITECO - INCLUSIVE JV Shapala Chowk, Ring Road		ROAD NAME: Wamtaksar(Indegauda)-Aapochaur- Shantipur Road Gulmi District		DATE	REVISION	SIGNATURE	DESIGNED BY :	SCALE	Cross-Section 2+790-2+870	DATE: JUNE 2021
CHECKED BY :									1:200	DRG NO : RCIP2/GULM/WAS/CS		
APPROVED BY :									4 m	SHEET NO : 32		



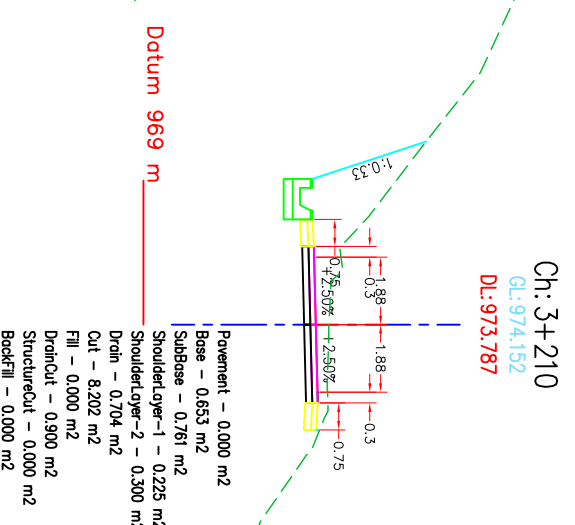
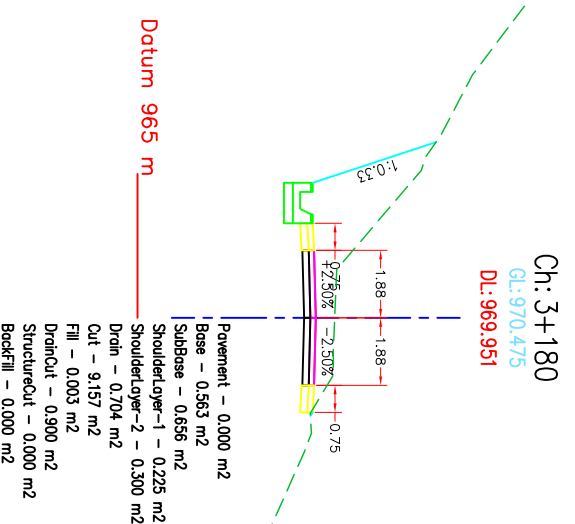
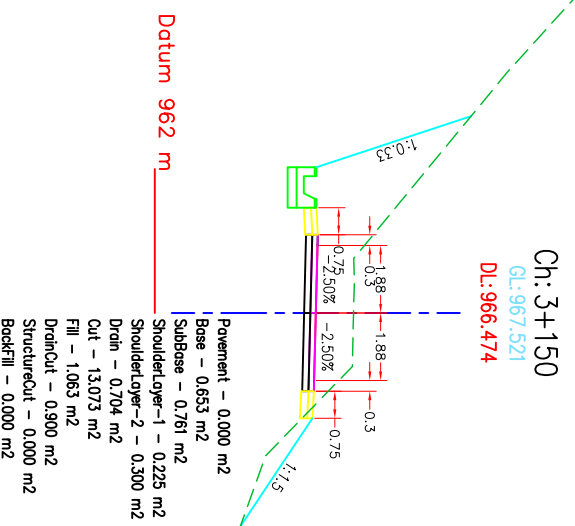
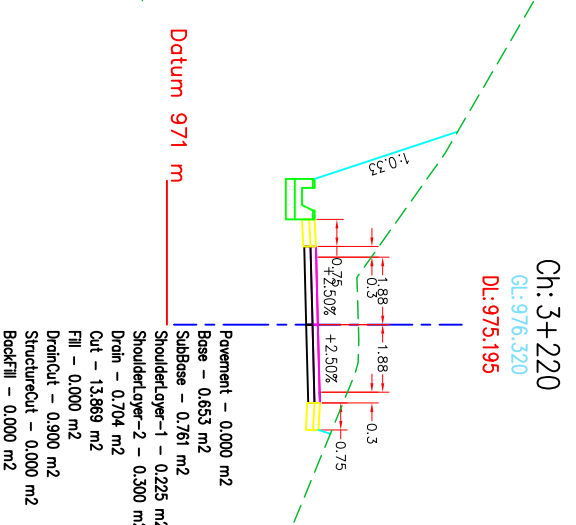
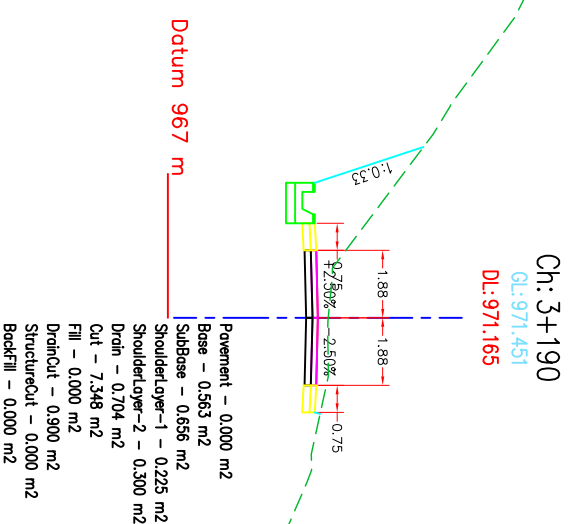
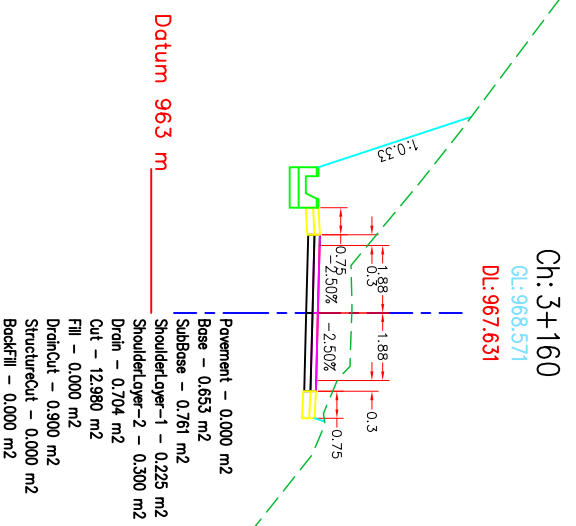
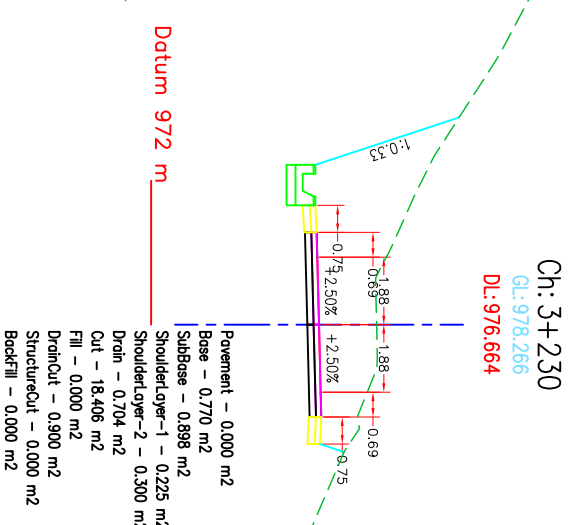
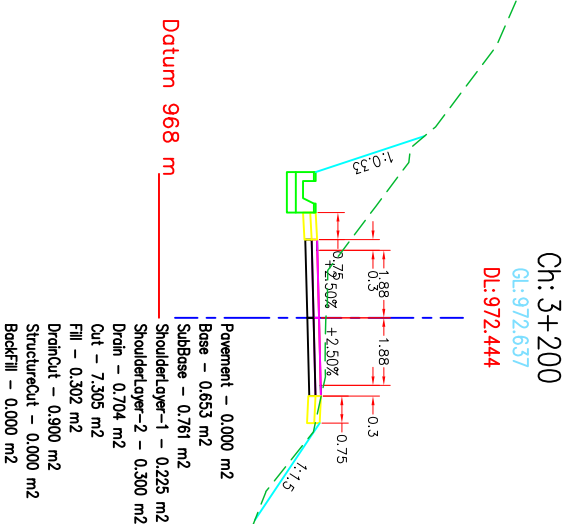
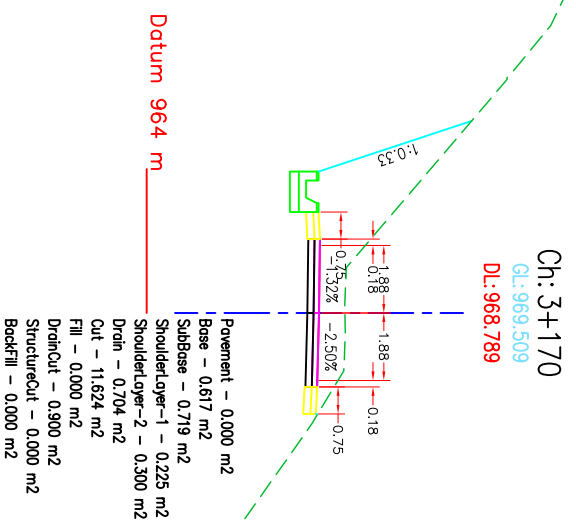
Government of Nepal Ministry of Federal Affairs and General Administration Department of Local Infrastructure (DoLI) Rural Connectivity Improvement Project-phase 2 (DoLI/RCIP/PPR-04/2019)		CONSULTANT: ITECO - INCLUSIVE JV Shapala Chowk, Ring Road		ROAD NAME: Wamliksar(Indegauda)-Aapochaur- Shantipur Road Gulmi District		DATE	REVISION	SIGNATURE	DESIGNED BY :	SCALE	Cross-Section 2+880-2+960	DATE: JUNE 2021
CHECKED BY :									1:200	DRG NO : rcip2/gul/was/cx		SHEET NO : 33
APPROVED BY :									2 m			



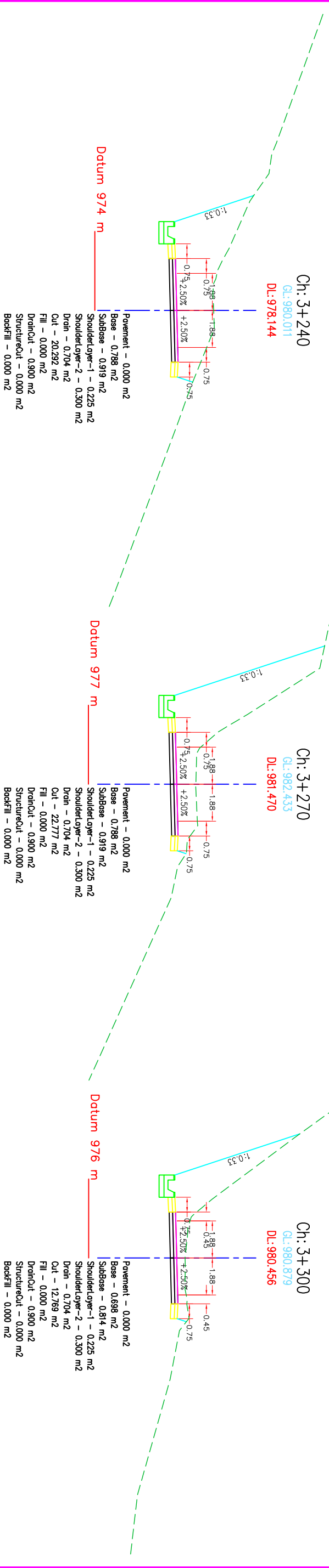
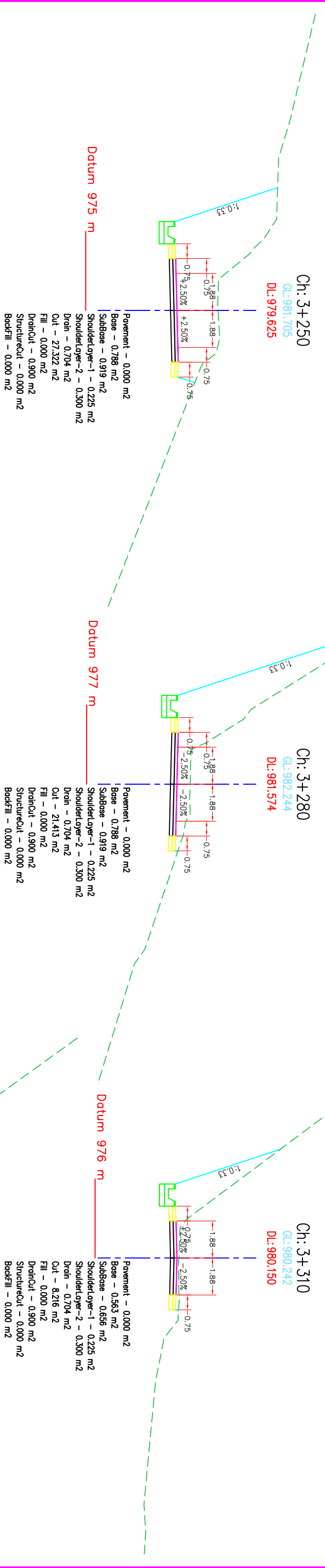
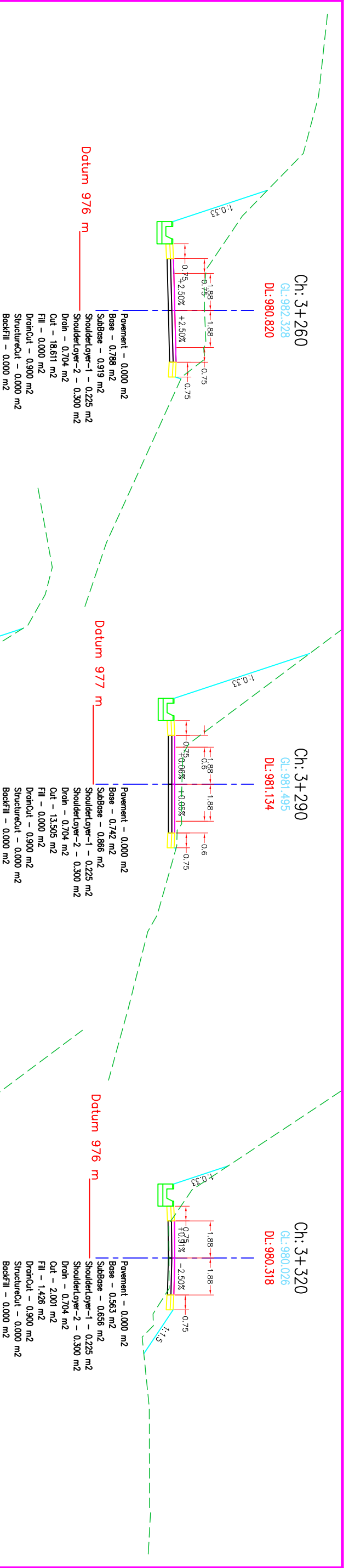
Government of Nepal Ministry of Federal Affairs and General Administration Department of Local Infrastructure (DoLI) Rural Connectivity Improvement Project-phase 2 (DoLI/RCIP/PPR-04/2019)		CONSULTANT: ITECO - INCLUSIVE JV Shapala Chowk, Ring Road		ROAD NAME: Wamlatasar(Indegauda)-Aapochaur- Shantipur Road Gulmi District		DATE	REVISION	SIGNATURE	DESIGNED BY :	SCALE	Cross-Section 2+970-3+050	DATE: JUNE 2021
CHECKED BY : APPROVED BY :										DRG NO : RCIP2/GULM/AS/CSX SHEET NO : 34		



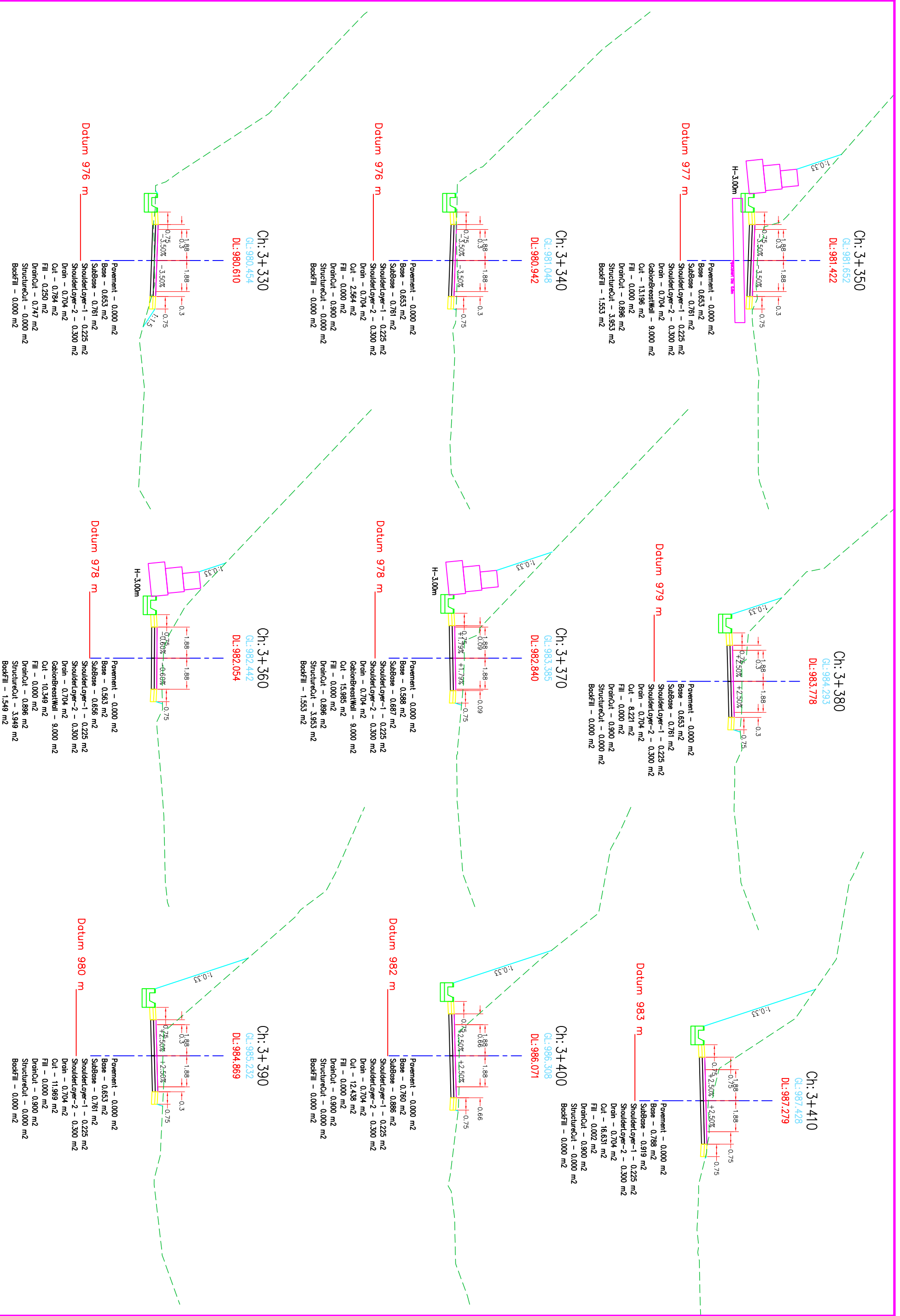
Government of Nepal Ministry of Federal Affairs and General Administration Department of Local Infrastructure (DoLI) Rural Connectivity Improvement Project-Phase 2 (DoLI/RCI/PPR-04/2019)		CONSULTANT: ITECO - INCLUSIVE JV Shapala Chowk, Ring Road		ROAD NAME: Wamliksar(Indegauda)-Aapochaur- Shantipur Road Gulmi District		DATE	REVISION	SIGNATURE	DESIGNED BY :	SCALE	Cross-Section 3+060-3+140	DATE: JUNE 2021
DRAWN BY : CHECKED BY : APPROVED BY :										DRG NO : RCI/PPR/GULM/WAS/ICX SHEET NO : 35		



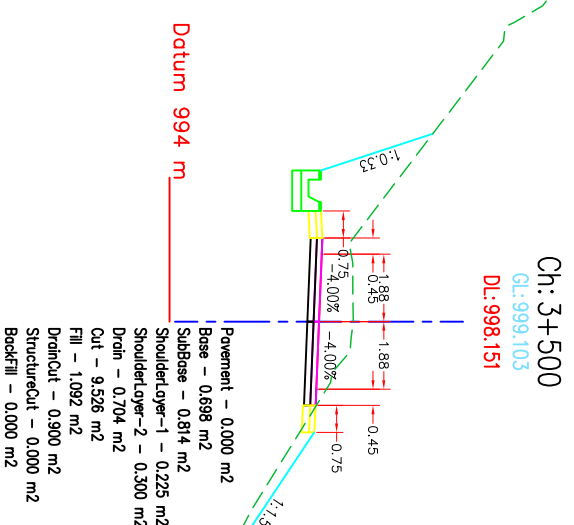
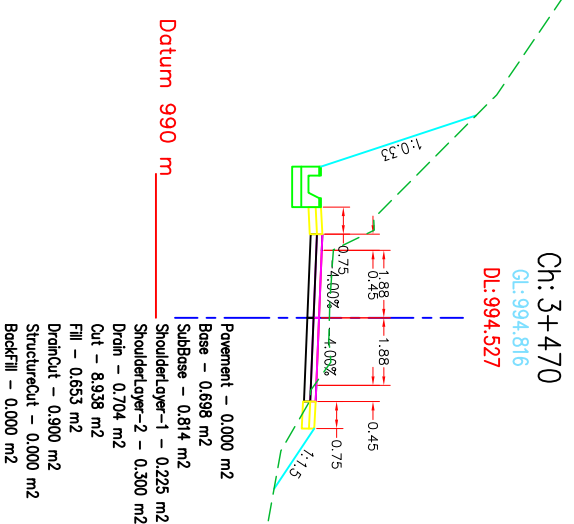
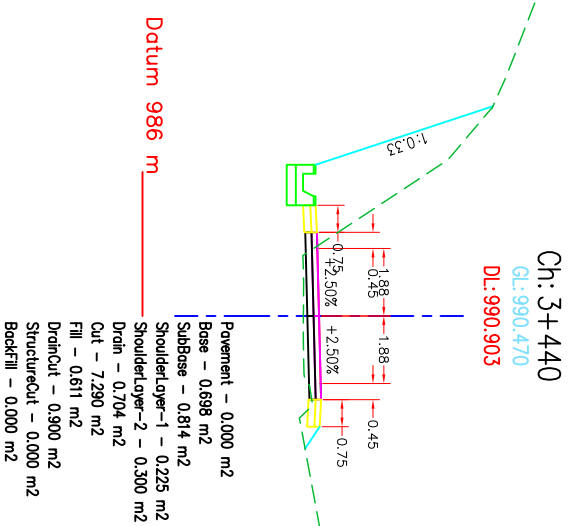
Government of Nepal Ministry of Federal Affairs and General Administration Department of Local Infrastructure (DoLI) Rural Connectivity Improvement Project-phase 2 (DoLI/RCIP/PPR-04/2019)		CONSULTANT: ITECO - INCLUSIVE JV Shapala Chowk, Ring Road		ROAD NAME: Wamliksar(Indegauda)-Aapochaur- Shantipur Road Gulmi District		DATE	REVISION	SIGNATURE	DESIGNED BY :	SCALE	Cross-Section 3+150-3+230	DATE: JUNE 2021
									CHECKED BY :			DRG NO : RCIP2/GULM/WAS/ICX
									APPROVED BY :			SHEET NO : 36



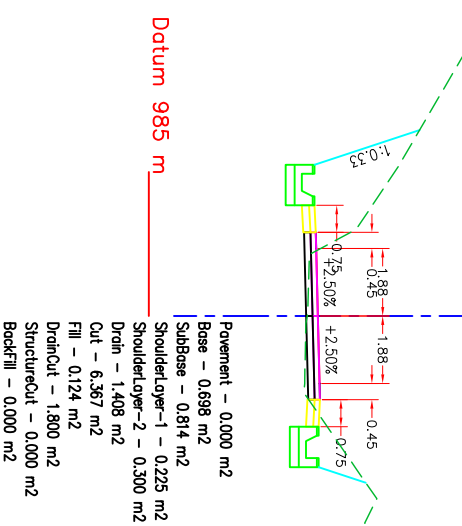
Government of Nepal Ministry of Federal Affairs and General Administration Department of Local Infrastructure (DoLI) Rural Connectivity Improvement Project-Phase 2 (DoLI/RCIP/PPR-04/2019)		CONSULTANT: ITECO - INCLUSIVE JV Shapala Chowk, Ring Road		ROAD NAME: Wamliksar(Indeggau)-Aapochaur- Shantipur Road Gulmi District		DATE	REVISION	SIGNATURE	DESIGNED BY :	SCALE	Cross-Section 3+240-3+320	DATE: JUNE 2021
CHECKED BY :									1:200	DRG NO : RCIP2/GULMI/AS/CSX		
APPROVED BY :									4 m	SHEET NO : 37		



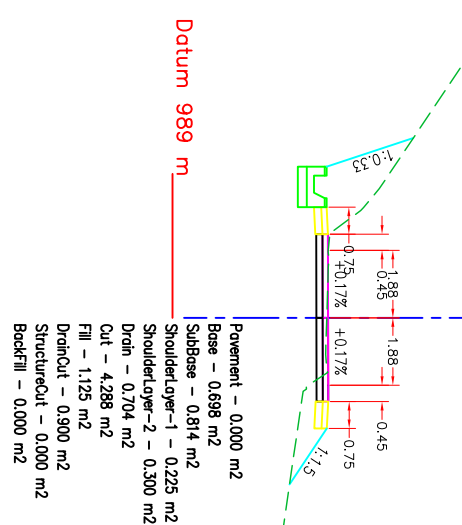
Government of Nepal Ministry of Federal Affairs and General Administration Department of Local Infrastructure (DoLI) Rural Connectivity Improvement Project-Phase 2 (DoLI/RCIP/PPR-04/2019)		CONSULTANT: ITECO - INCLUSIVE JV Shapala Chowk, Ring Road		ROAD NAME: Wamlatkasari(Indregauda)-Aapochaur- Shantipur Road Gulmi District		DATE	REVISION	SIGNATURE	DESIGNED BY :	SCALE	Cross-Section 3+330-3+410	DATE: JUNE 2021
CHECKED BY :										DRG NO : RCIP2/GULMI/AS/CSX		
APPROVED BY :										SHEET NO : 38		



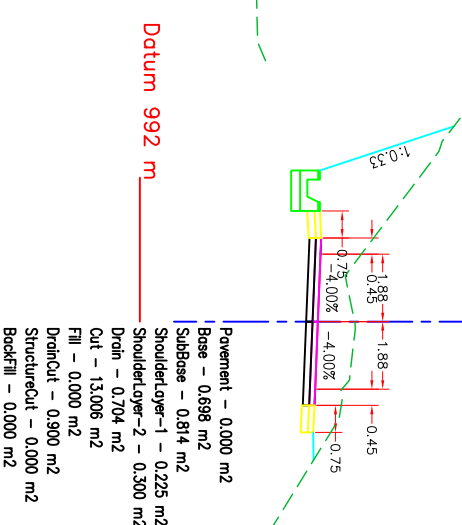
Ch: 3+430
 GL: 989.400
 DL: 989.695



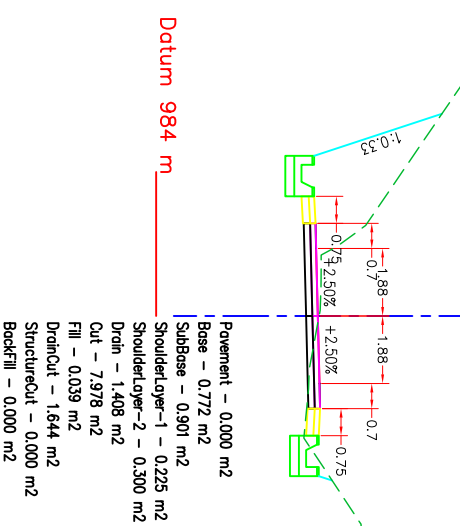
Ch: 3+460
 GL: 993.284
 DL: 993.319



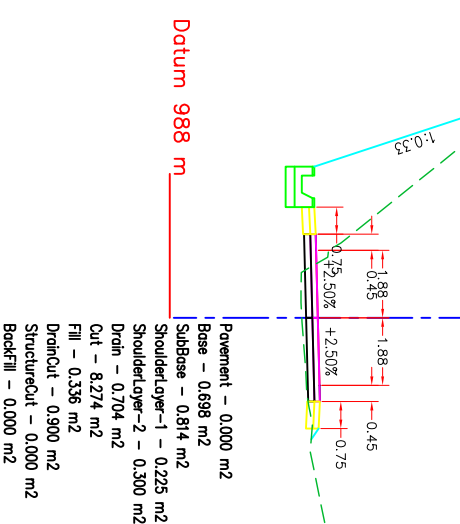
Ch: 3+490
 GL: 997.963
 DL: 996.943



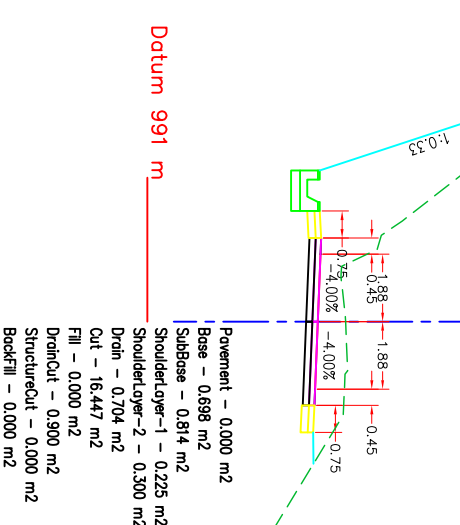
Ch: 3+420
 GL: 988.523
 DL: 988.487



Ch: 3+450
 GL: 991.667
 DL: 992.111



Ch: 3+480
 GL: 996.507
 DL: 995.735



Government of Nepal
 Ministry of Federal Affairs and General Administration
 Department of Local Infrastructure (DoLI)
 Rural Connectivity Improvement Project-phase 2
 (DoLI/RCIP/PPR-04/2019)

CONSULTANT:
ITECO - INCLUSIVE JV
 Shapasha Chowk, Ring Road

ROAD NAME:
 Wamlatksar(Indegauda)-Aapochaur-
 Shantipur Road
 Gulmi District

DATE

REVISION

SIGNATURE

DESIGNED BY :

DRAWN BY :

CHECKED BY :

APPROVED BY :

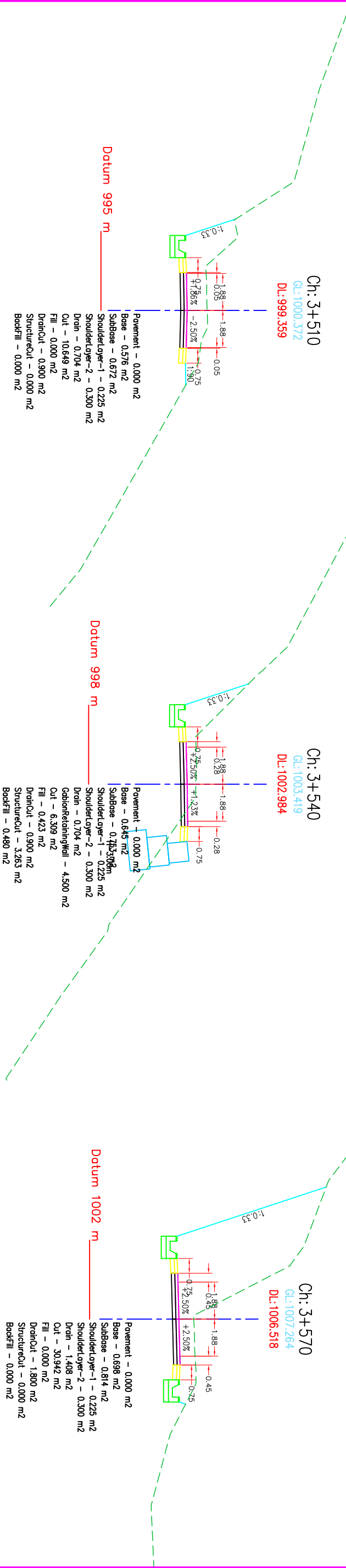
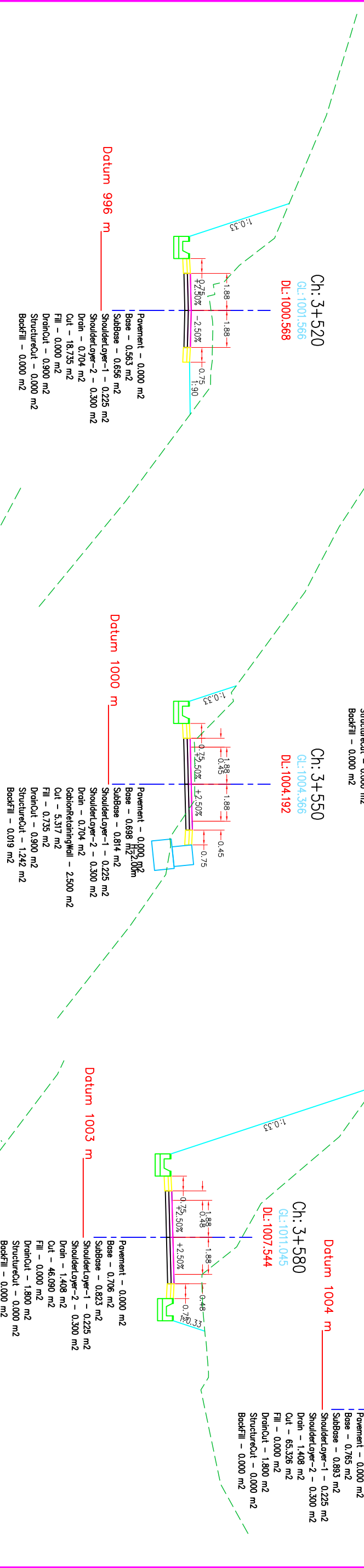
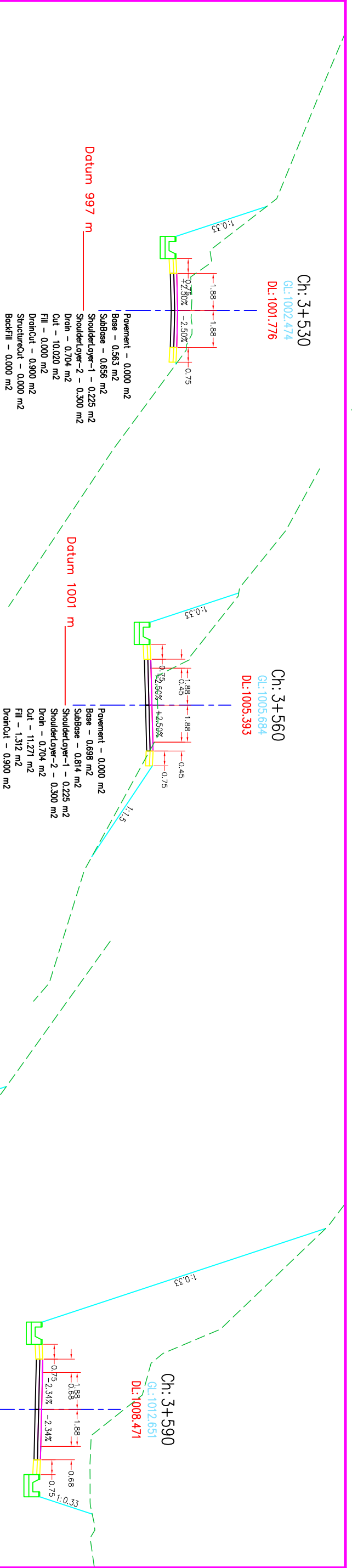
SCALE

Cross-Section
 3+420-3+500

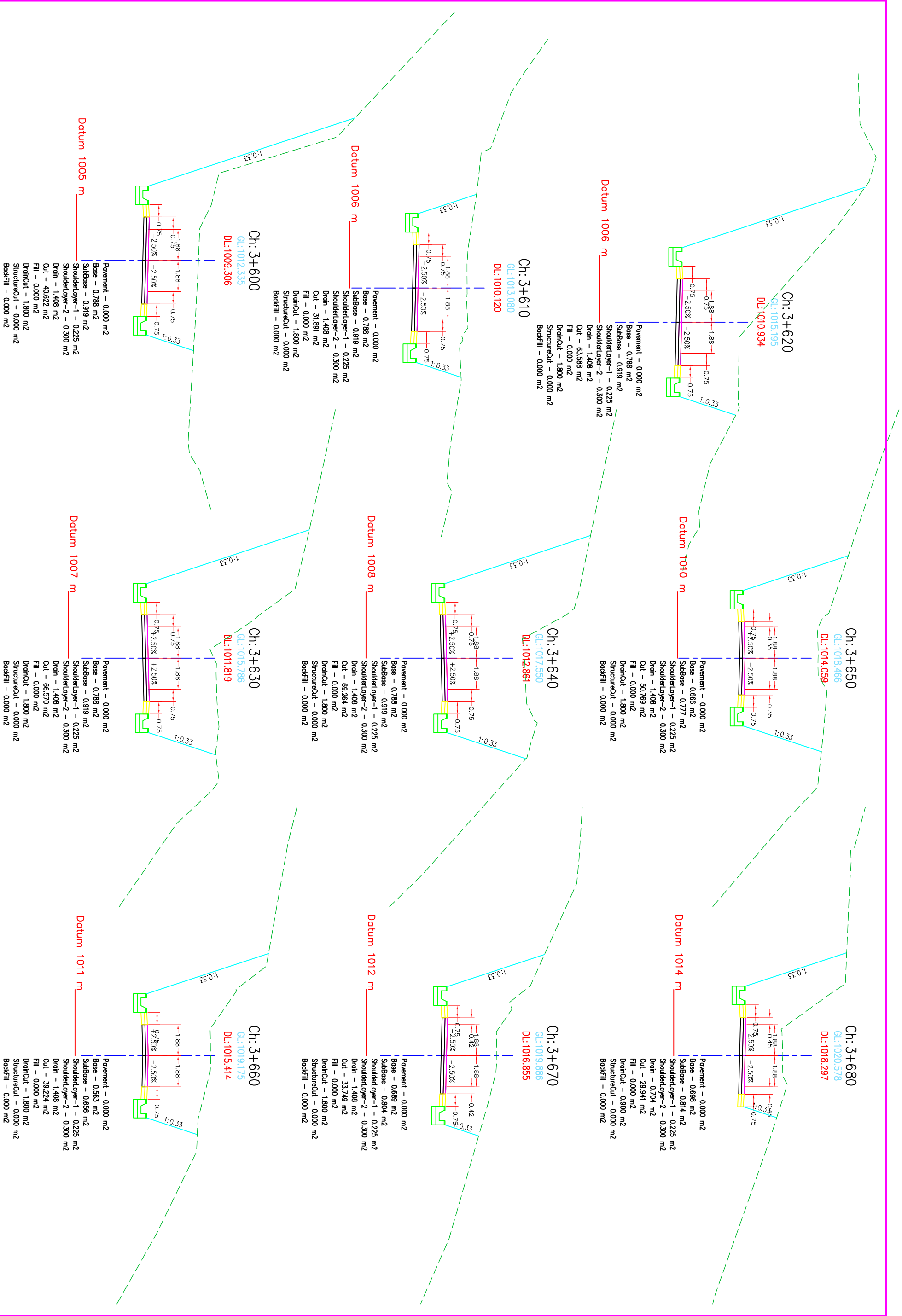
DATE: JUNE 2021

DRG NO : RCIP2/GULM/WAS/CSX

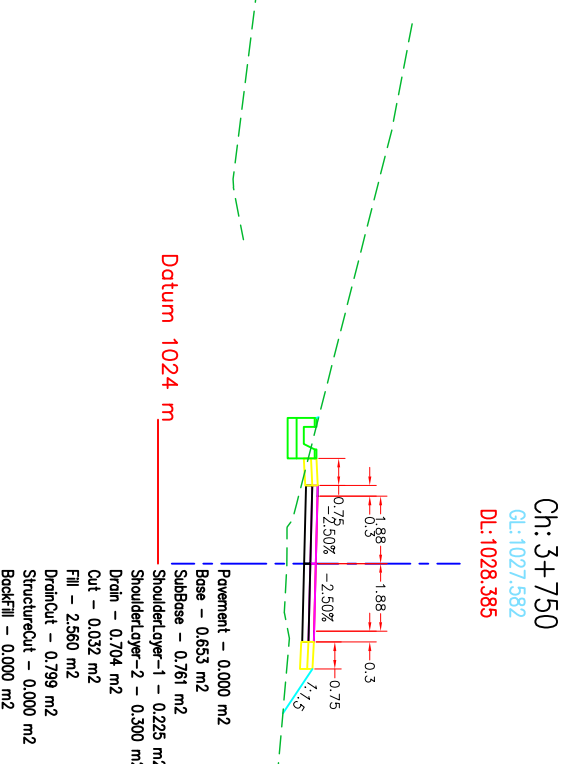
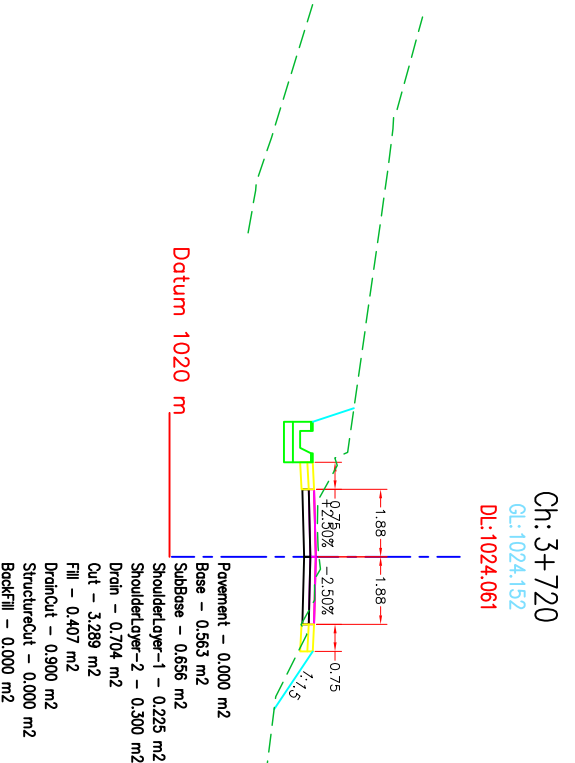
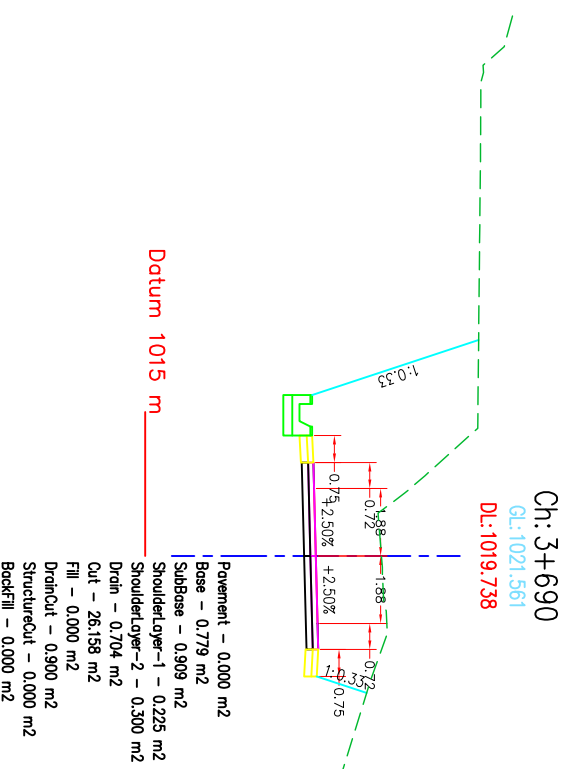
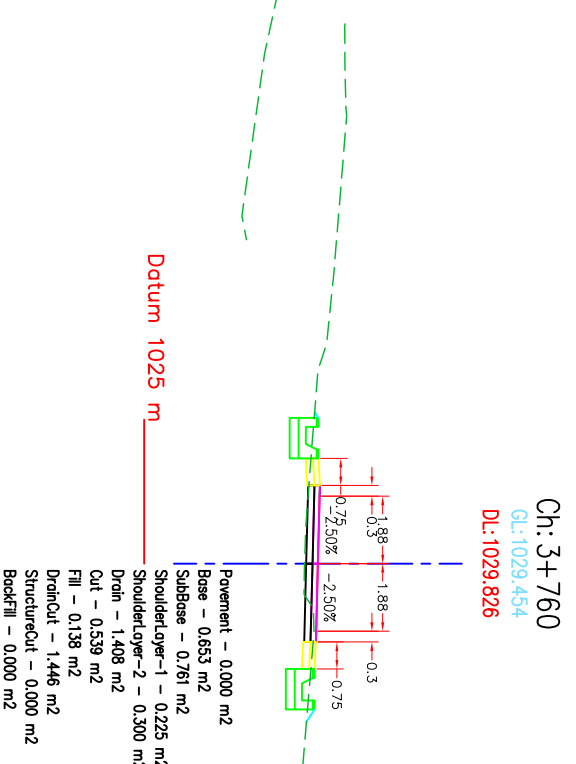
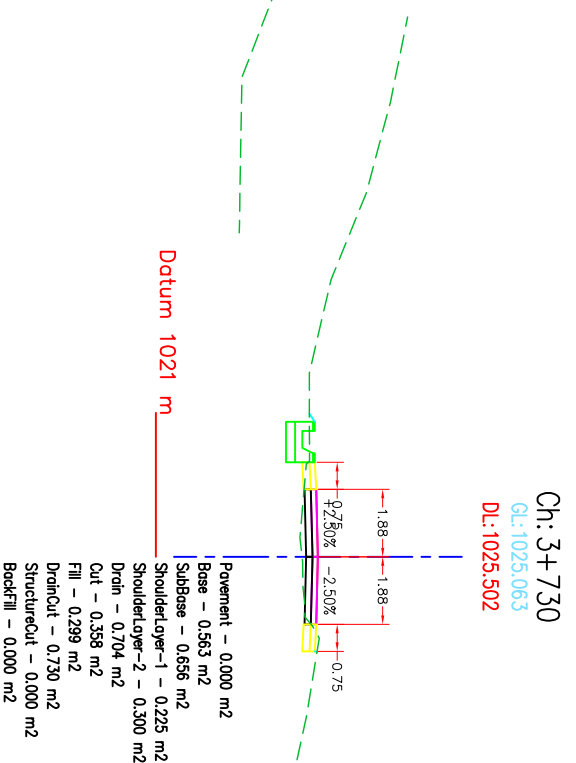
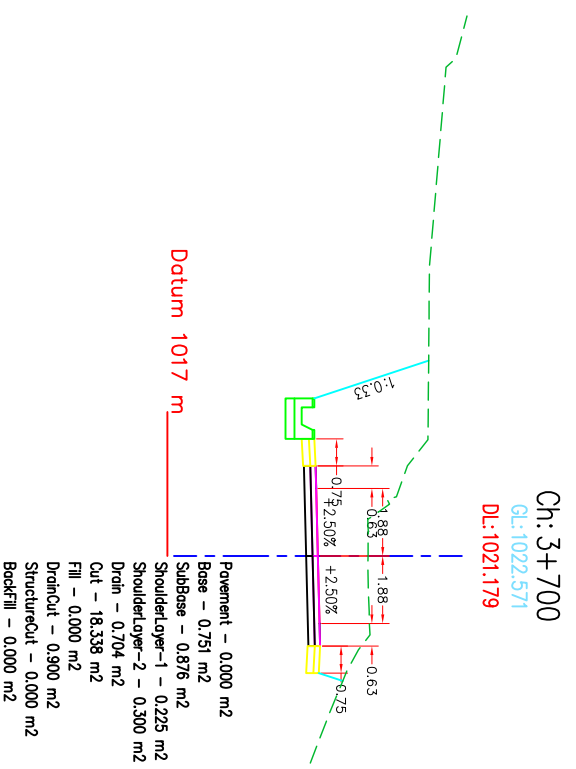
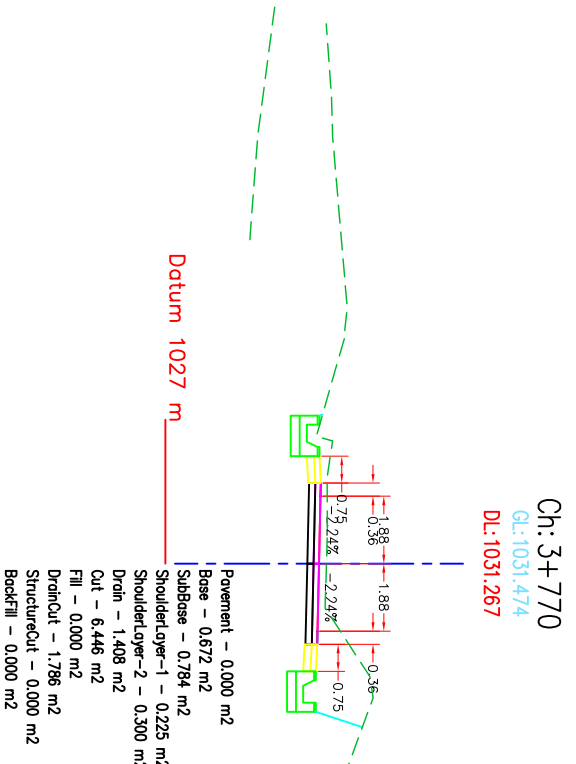
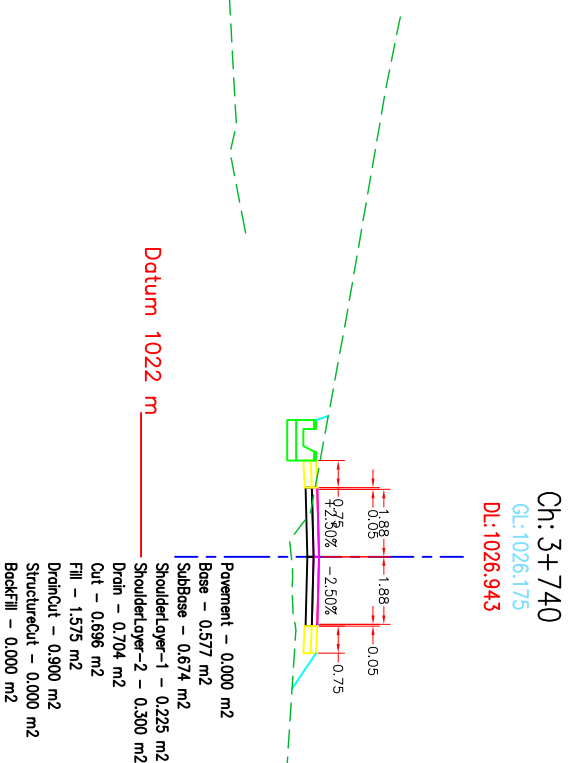
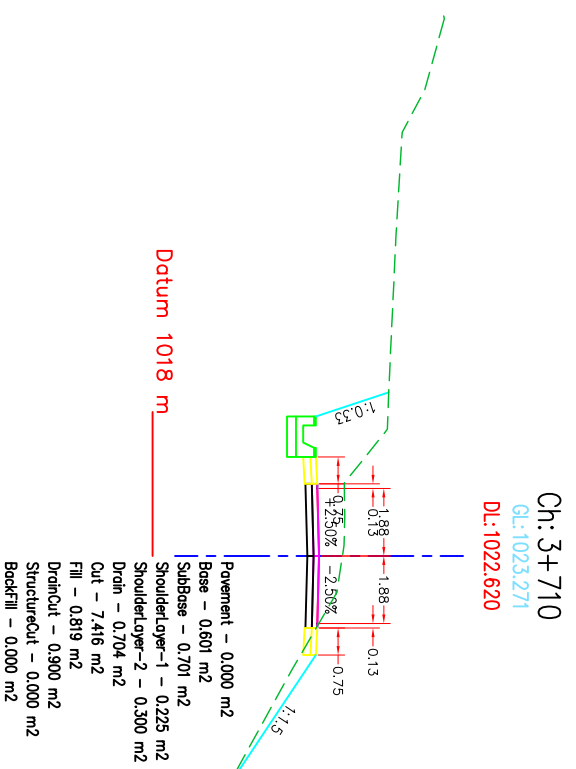
SHEET NO : **39**



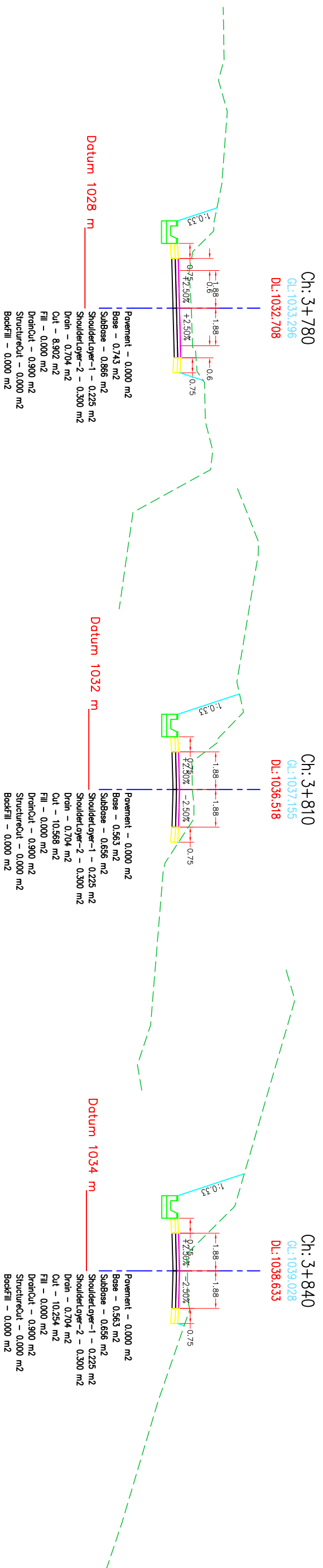
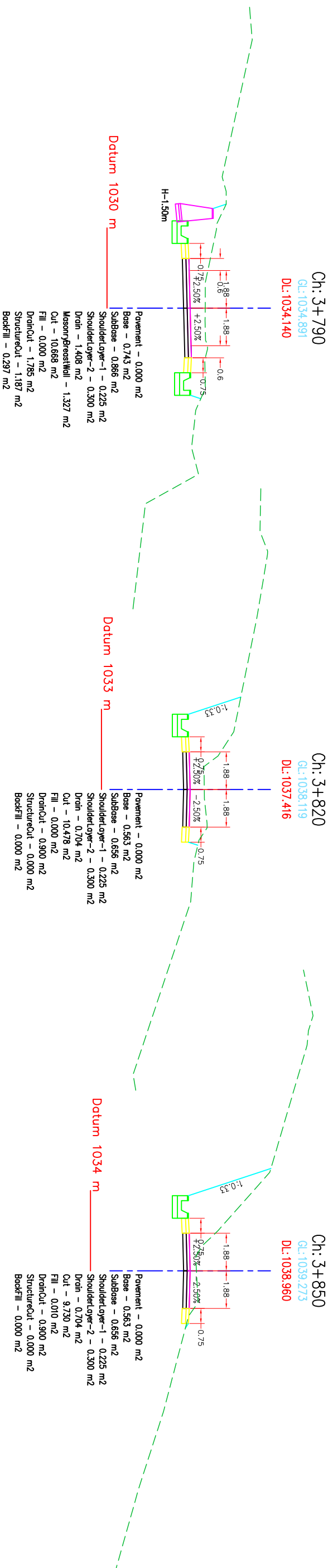
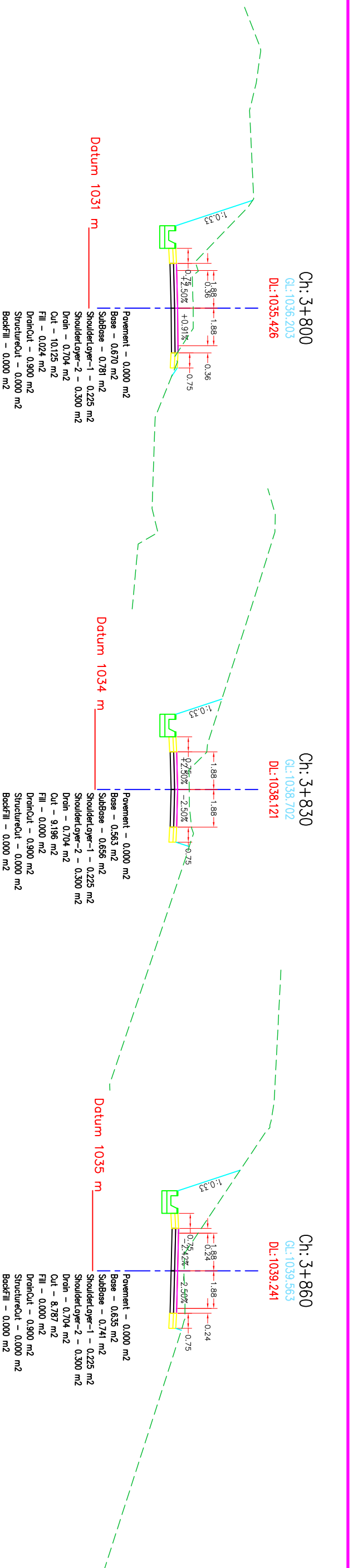
Government of Nepal Ministry of Federal Affairs and General Administration Department of Local Infrastructure (DoLI) Rural Connectivity Improvement Project-phase 2 (DoLI/RCIP/PR-04/2019)		CONSULTANT: ITECO - INCLUSIVE JV Shapala Chowk, Ring Road		ROAD NAME: Wamlatasar(Indegauda)-Aapochaur- Shantipur Road Gulmi District		DATE	REVISION	SIGNATURE	DESIGNED BY :	SCALE	Cross-Section	DATE: JUNE 2021
										2m 0 1:200 4m	3+510-3+590	DRG NO : RCIP2/GULM/WAS/CSX
											CHECKED BY :	SHEET NO : 40
											APPROVED BY :	



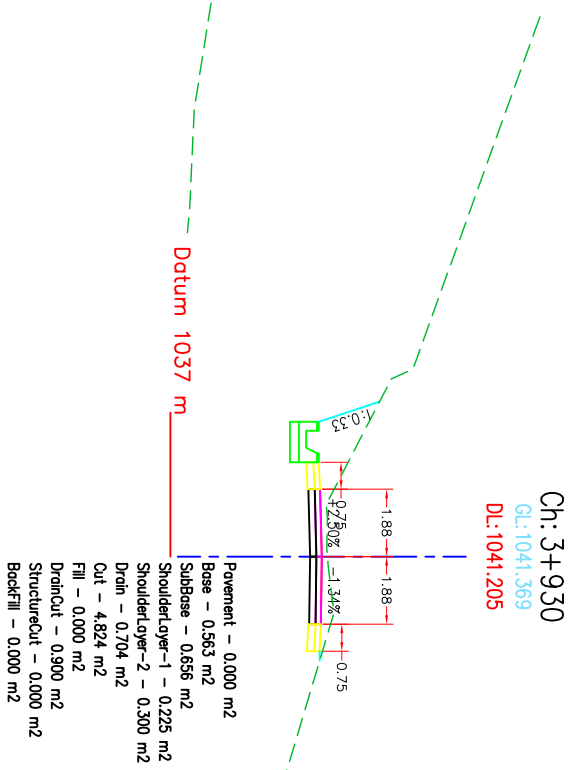
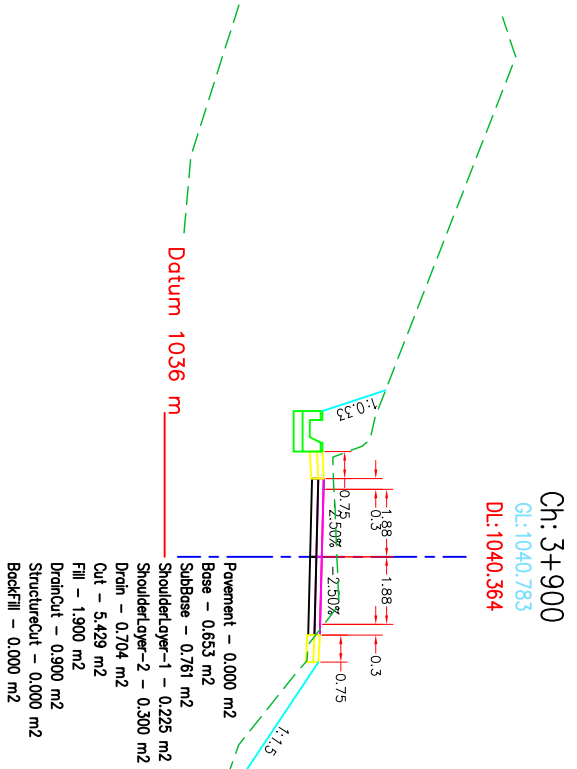
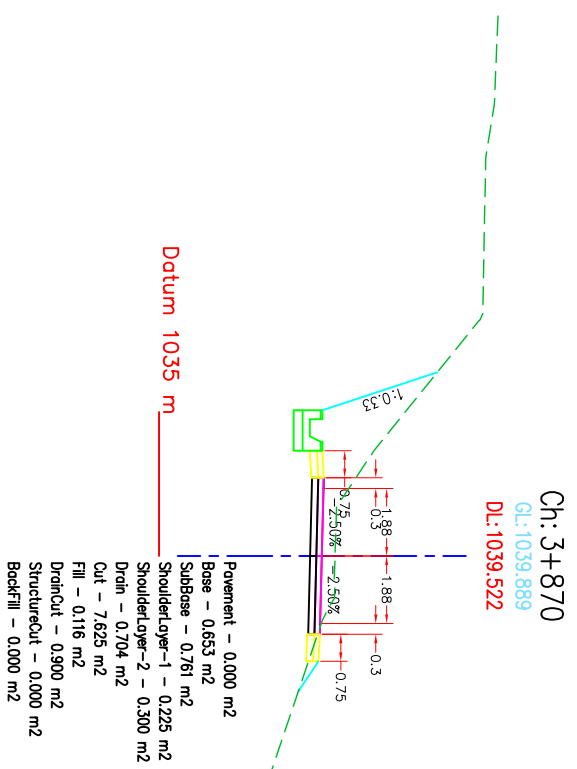
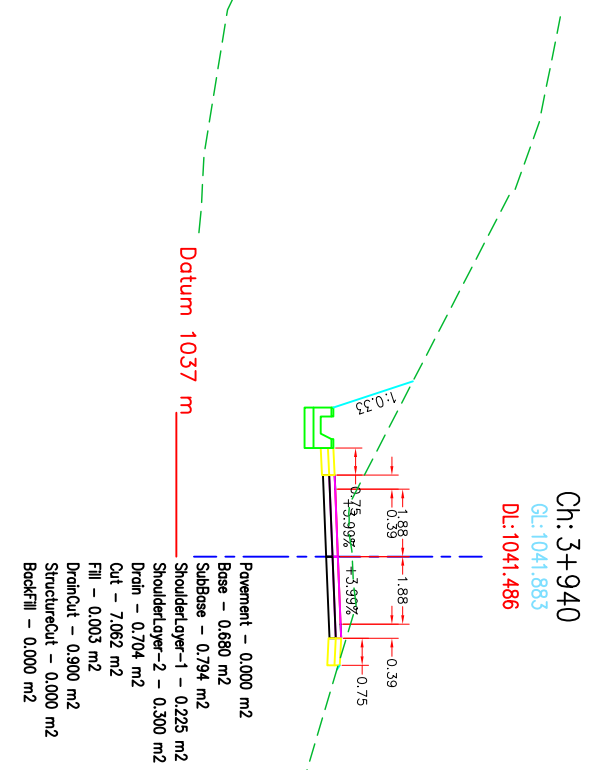
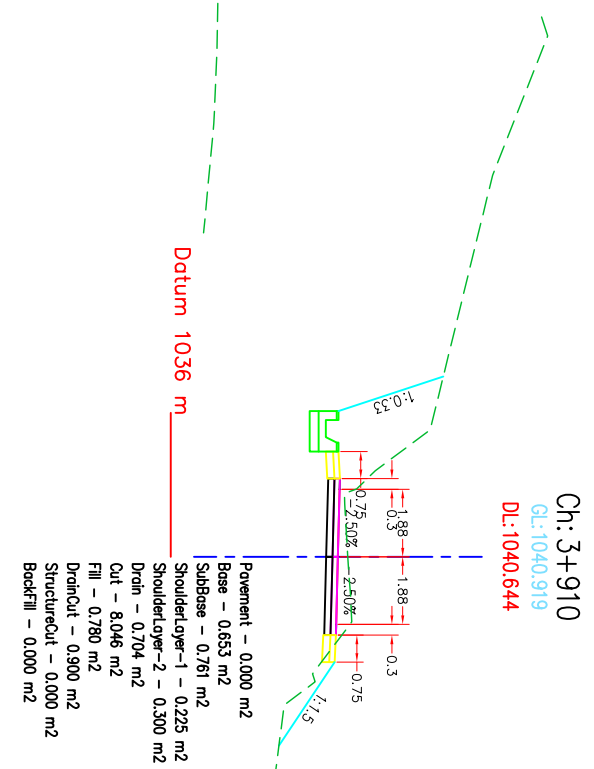
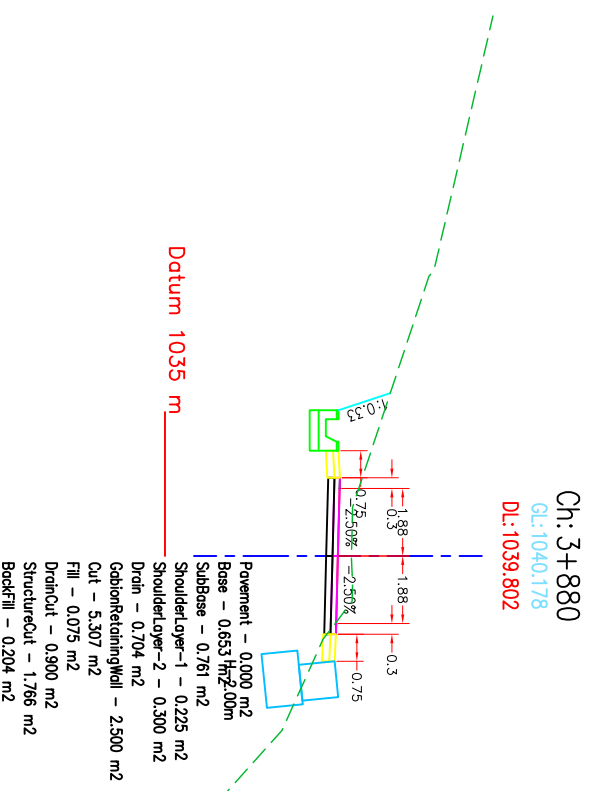
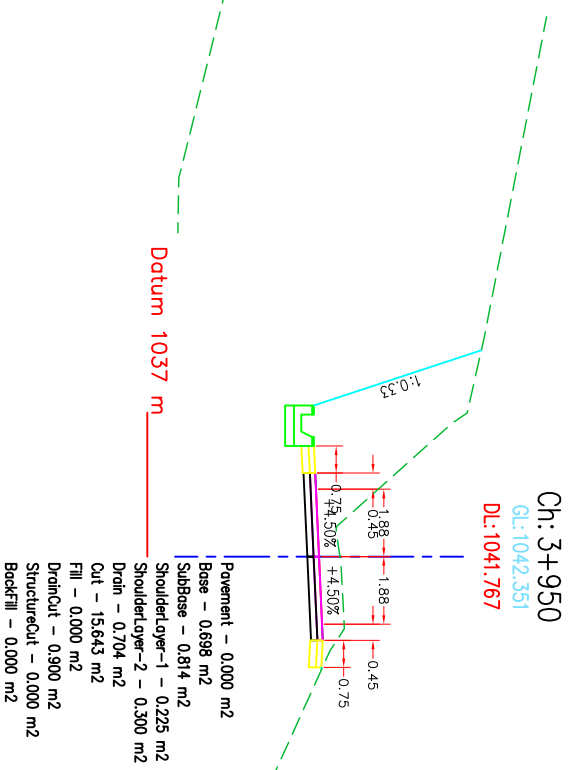
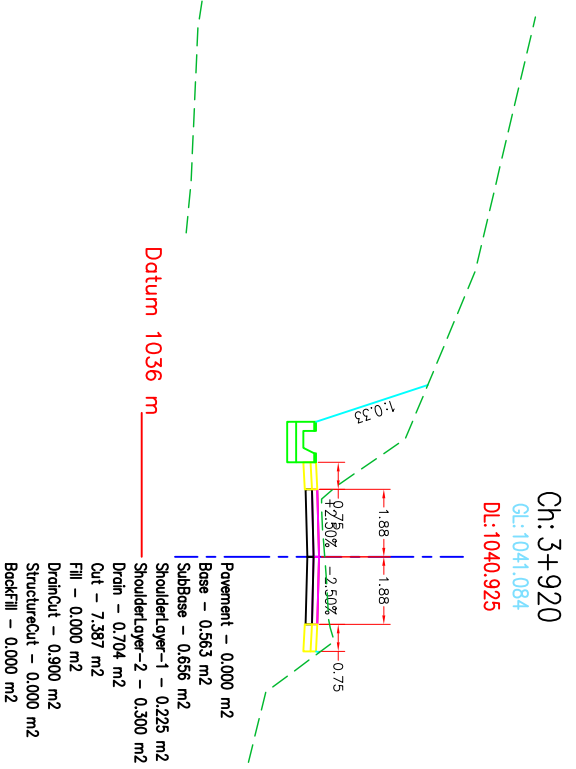
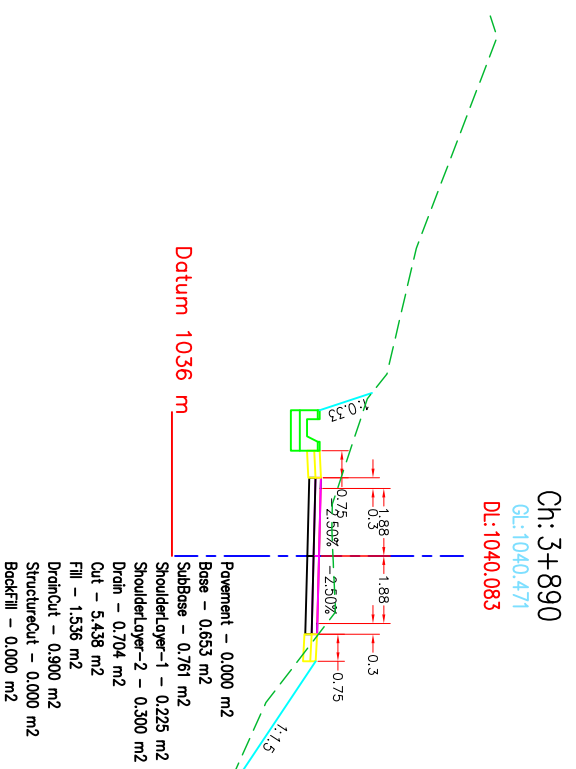
Government of Nepal Ministry of Federal Affairs and General Administration Department of Local Infrastructure (DoLI) Rural Connectivity Improvement Project-phase 2 (DoLI/RCIP/PPR-04/2019)		CONSULTANT: ITECO - INCLUSIVE JV Shapala Chowk, Ring Road		ROAD NAME: Wamliksar(Indegauda)-Aapochaur- Shantipur Road Gulmi District		DATE	REVISION	SIGNATURE	DESIGNED BY:	SCALE	Cross-Section 3+600-3+680	DATE: JUNE 2021
CHECKED BY:										DRG NO : RCIP2/GULMWS/CSX SHEET NO : 41		



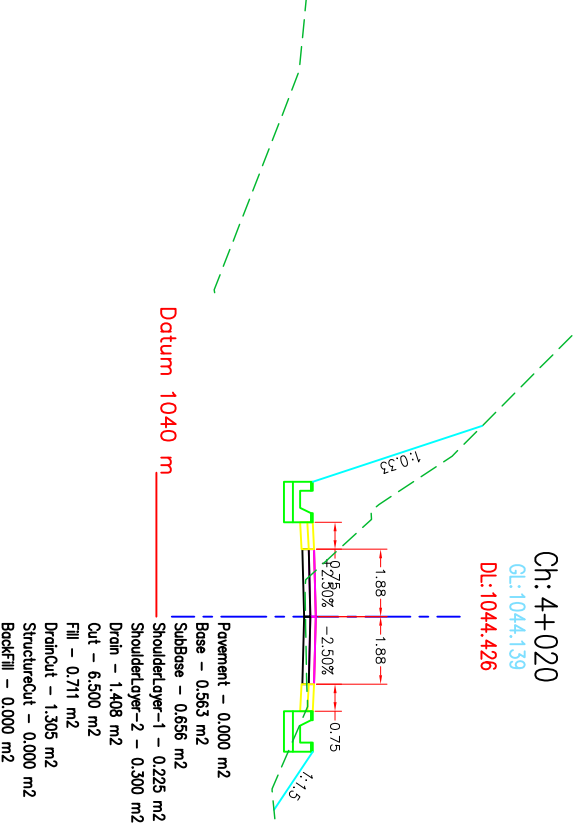
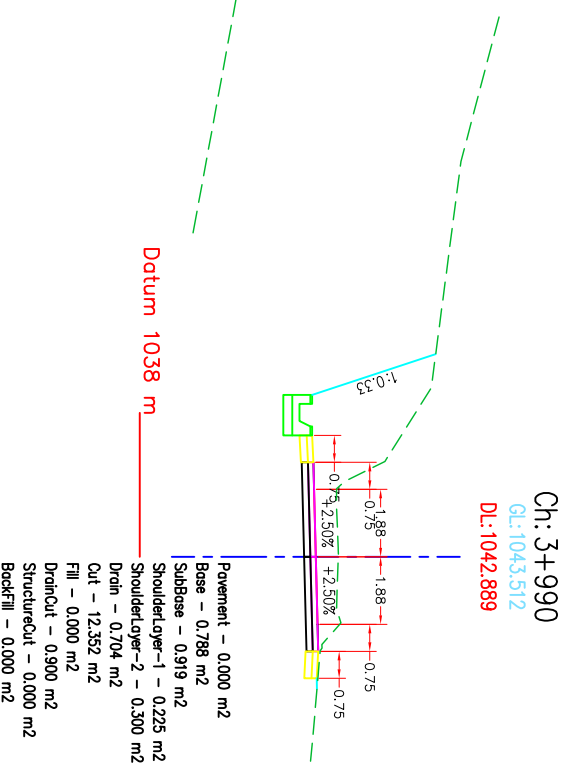
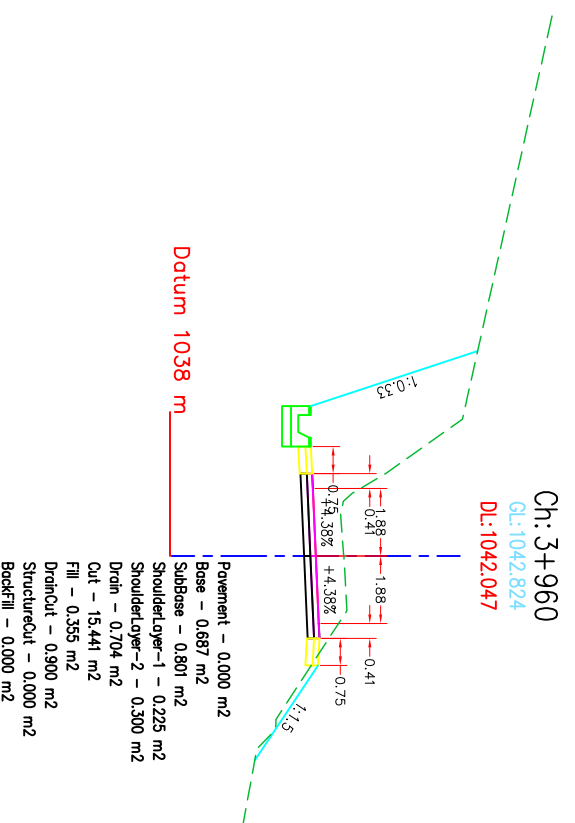
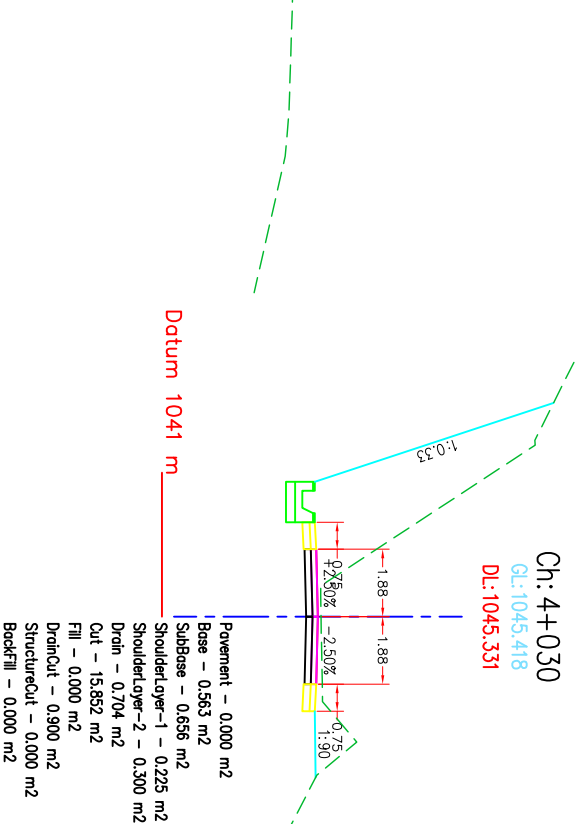
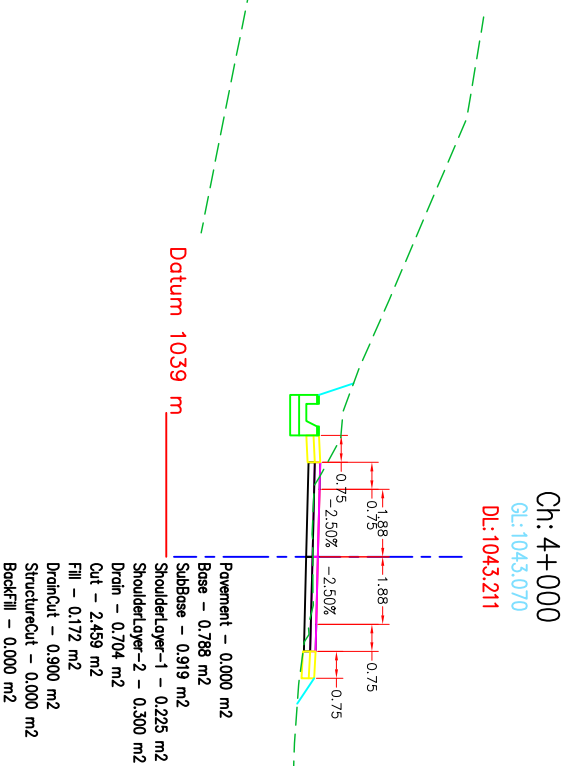
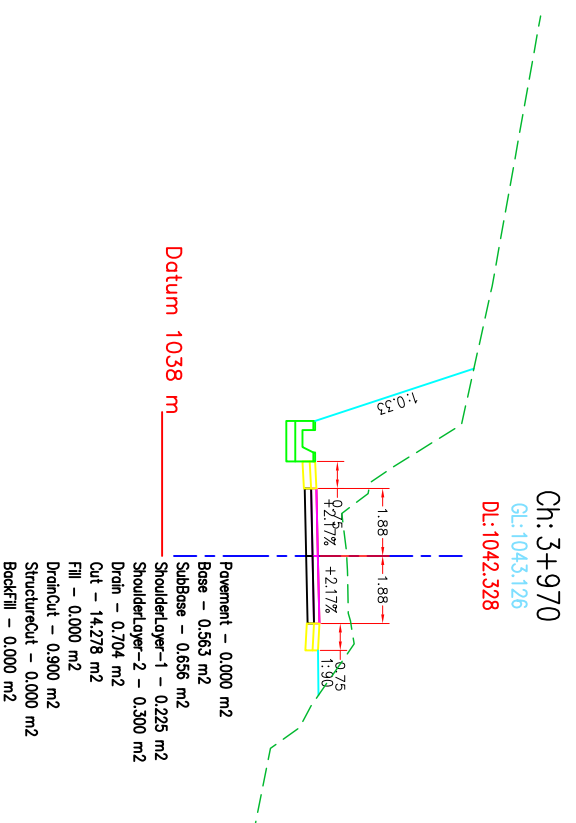
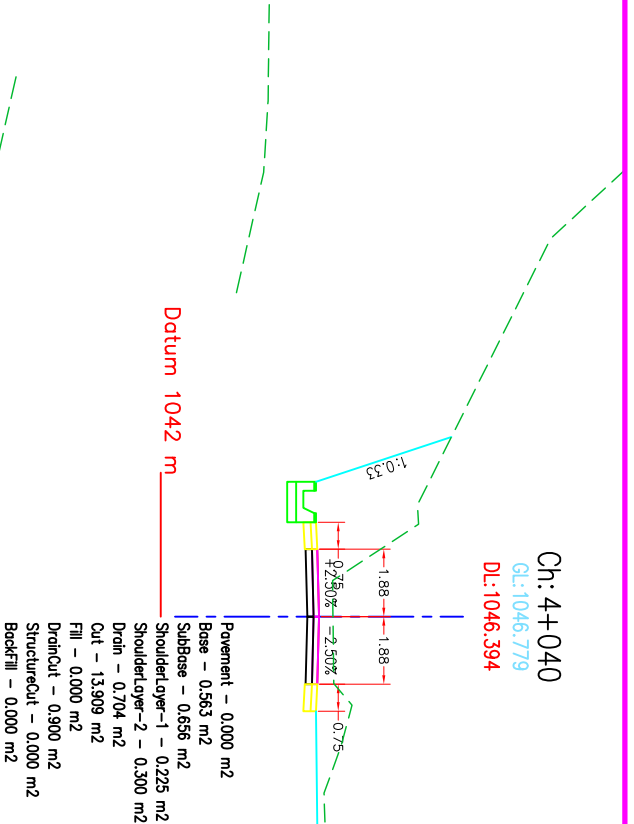
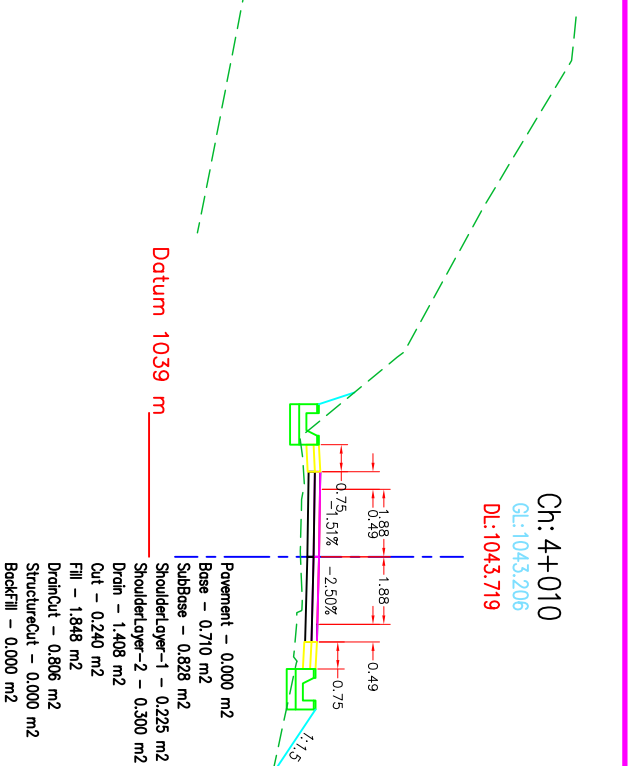
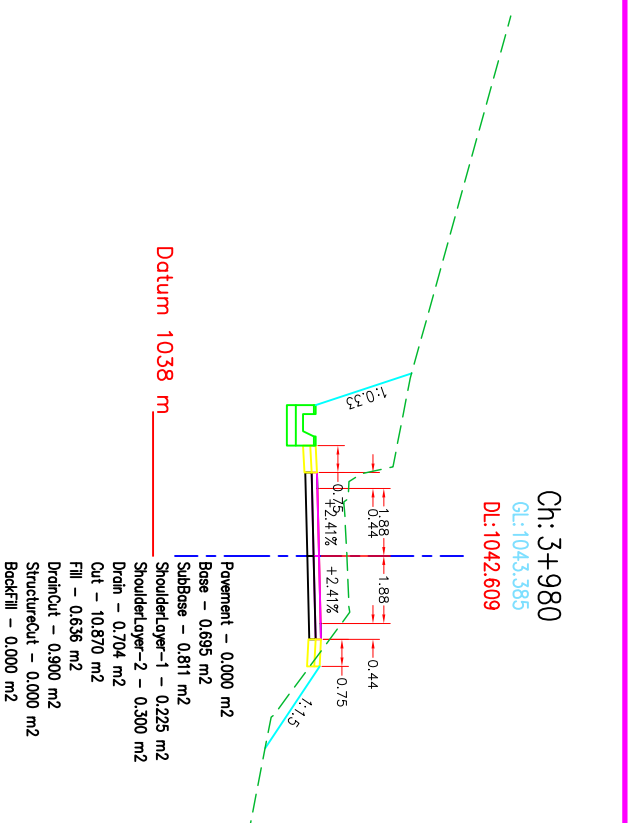
Government of Nepal Ministry of Federal Affairs and General Administration Department of Local Infrastructure (DoLI) Rural Connectivity Improvement Project-phase 2 (DoLI/RCIP/PPR-04/2019)	CONSULTANT: ITECO - INCLUSIVE JV Shapala Chowk, Ring Road	ROAD NAME: Wamlatasar(Indegauda)-Aapochaur- Shantipur Road Gulmi District	DATE	REVISION	SIGNATURE	DESIGNED BY :	SCALE	Cross-Section	DATE: JUNE 2021
						DRAWN BY :		3+690-3+770	DRG NO : RCIP2/GULM/WAS/CS
						CHECKED BY :			SHEET NO : 42
						APPROVED BY :			



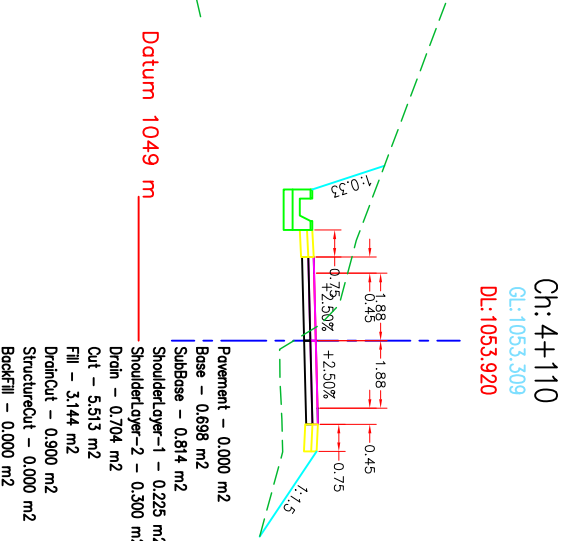
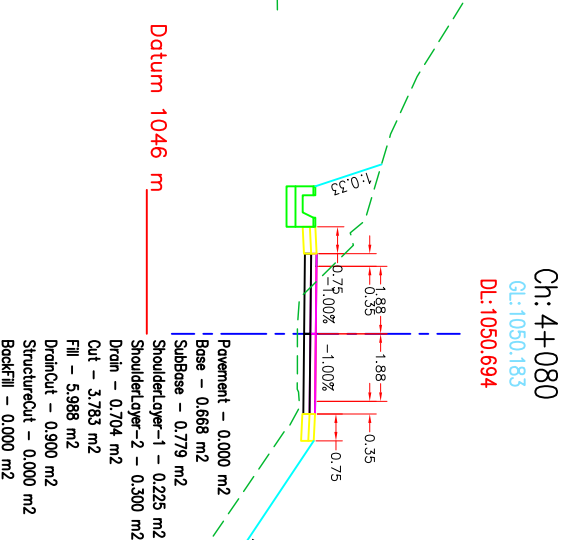
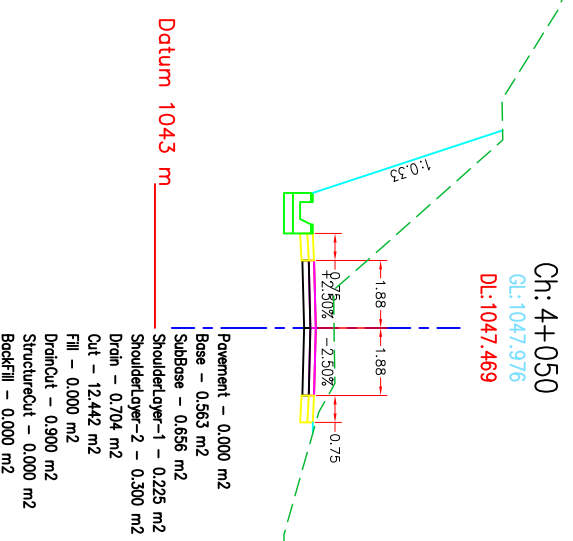
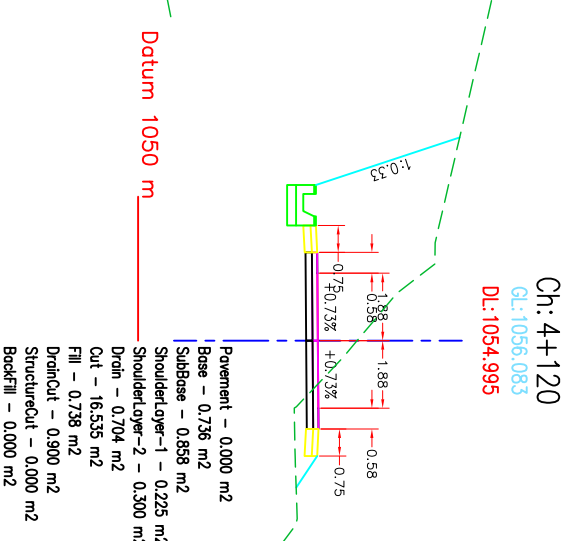
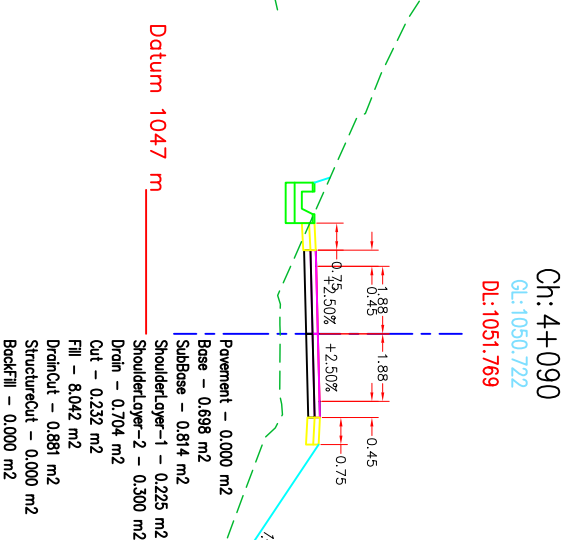
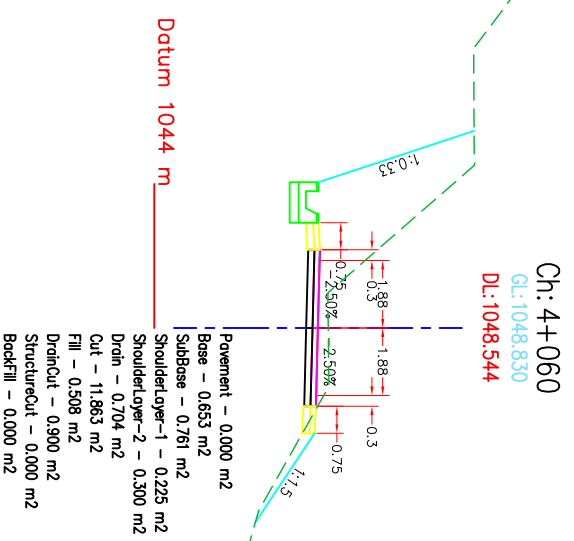
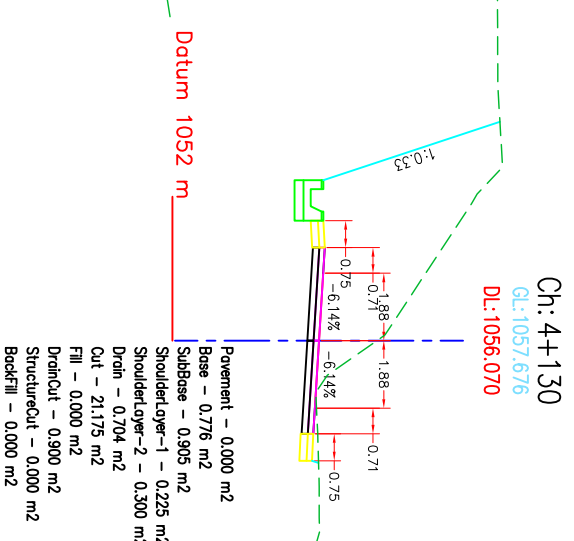
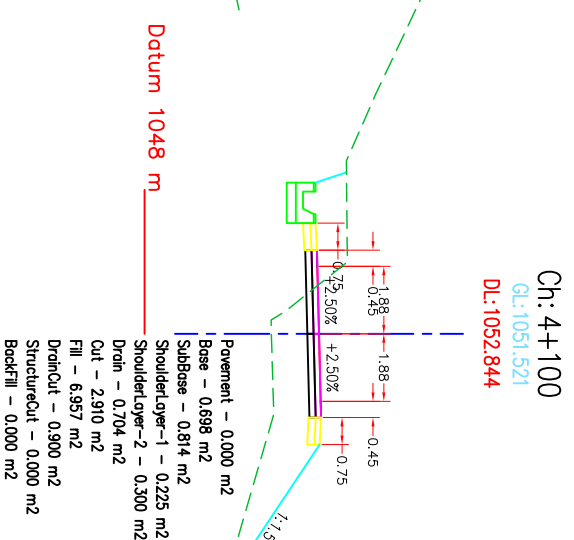
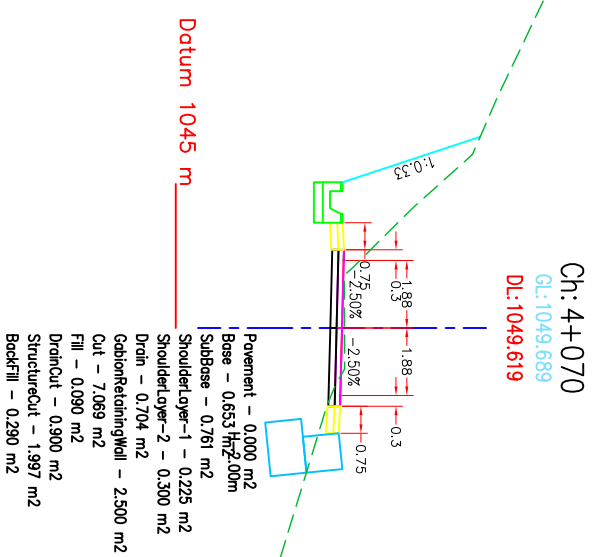
Government of Nepal Ministry of Federal Affairs and General Administration Department of Local Infrastructure (DoLI) Rural Connectivity Improvement Project-phase 2 (DoLI/RCIP/PPR-04/2019)		CONSULTANT: ITECO - INCLUSIVE JV Shapala Chowk, Ring Road		ROAD NAME: Wamlatasar(Indegauda)-Aapochaur- Shantipur Road Gulmi District		DATE	REVISION	SIGNATURE	DESIGNED BY :	SCALE	Cross-Section 3+780-3+860	DATE: JUNE 2021
CHECKED BY :									1:200 0 2m 4m	DRG NO : RCIP2/GULMI/MS/CX		
APPROVED BY :											SHEET NO : 43	



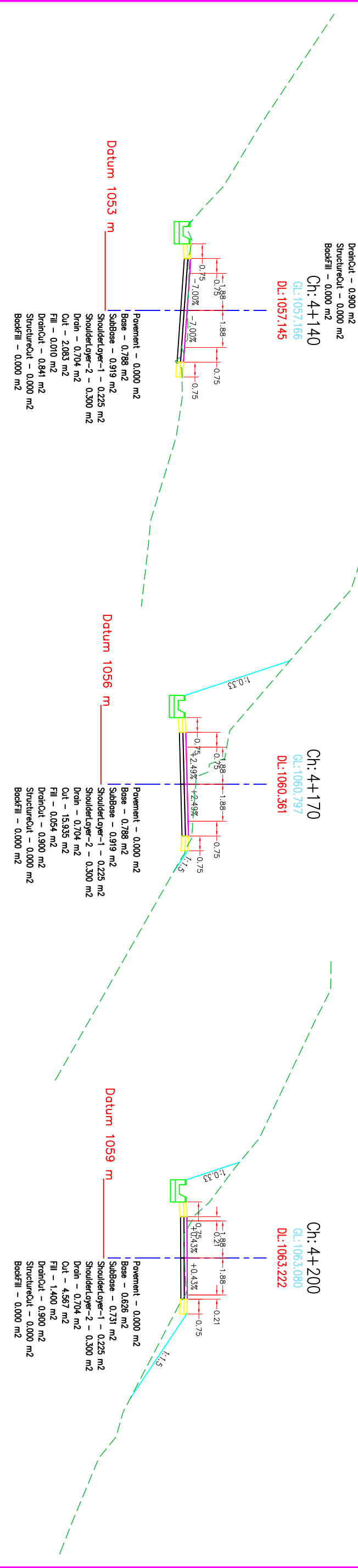
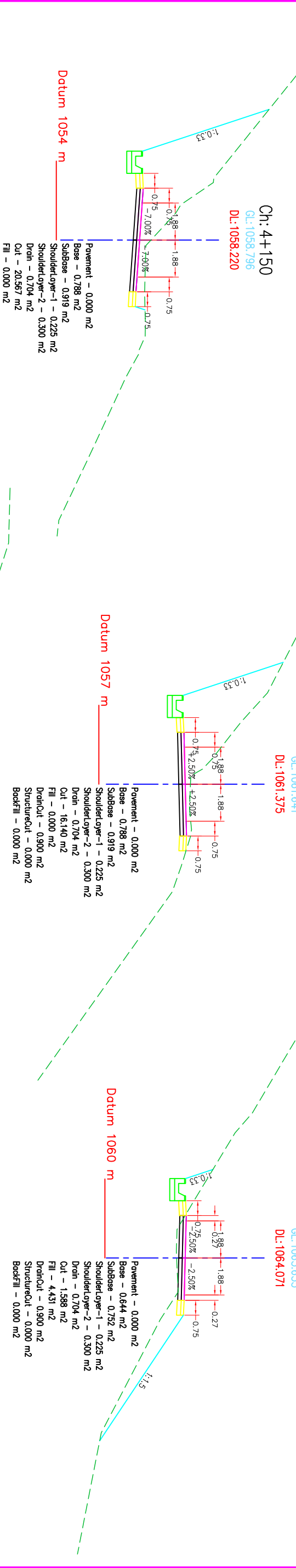
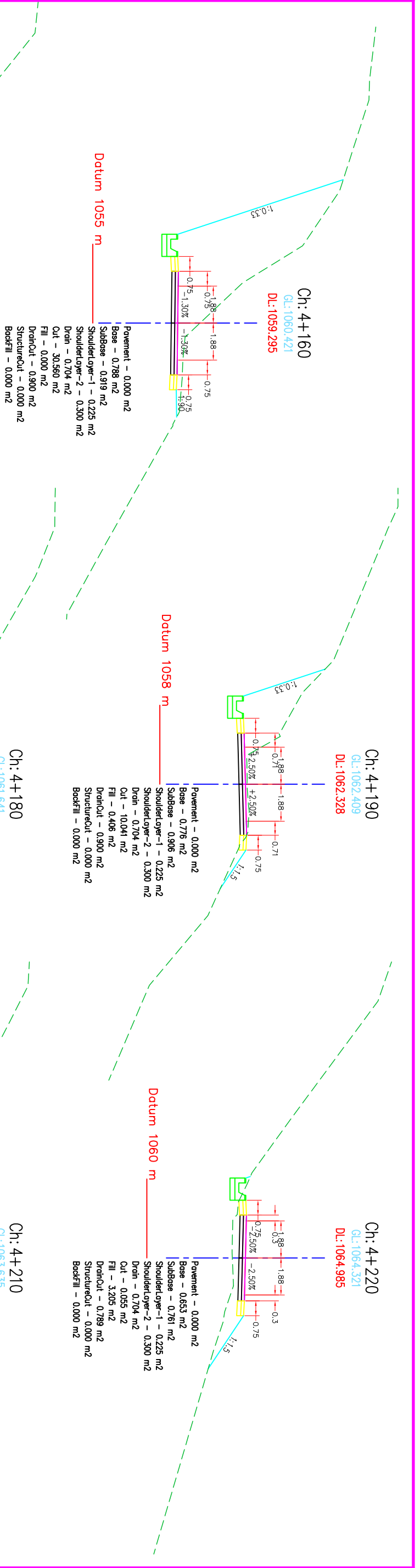
Government of Nepal Ministry of Federal Affairs and General Administration Department of Local Infrastructure (DoLI) Rural Connectivity Improvement Project-phase 2 (DoLI/RCIP/PPR-04/2019)		CONSULTANT: ITECO - INCLUSIVE JV Shapella Chowk, Ring Road		ROAD NAME: Wamlatasar(Indegrauda)-Aapochaur- Shantipur Road Gulmi District		DATE	REVISION	SIGNATURE	DESIGNED BY :	SCALE	Cross-Section 3+870-3+950		DATE: JUNE 2021
												DRG NO : RCIP2/GULM/WAS/CSX	
										CHECKED BY :		SHEET NO :	
										APPROVED BY :		44	



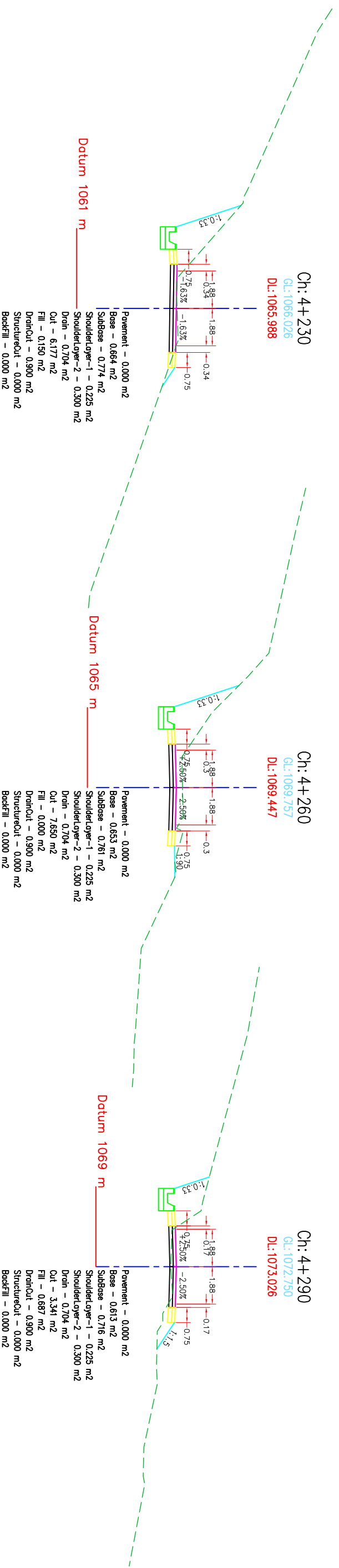
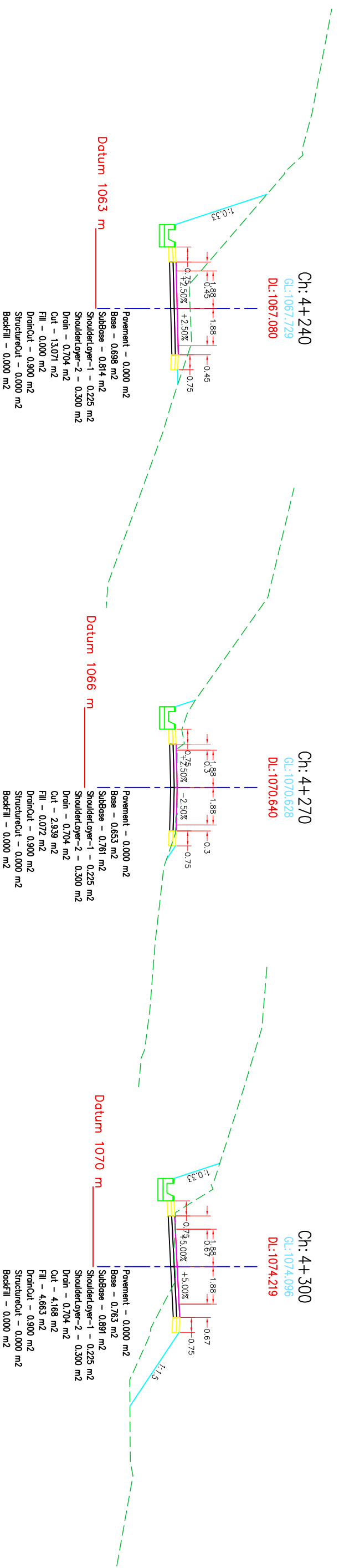
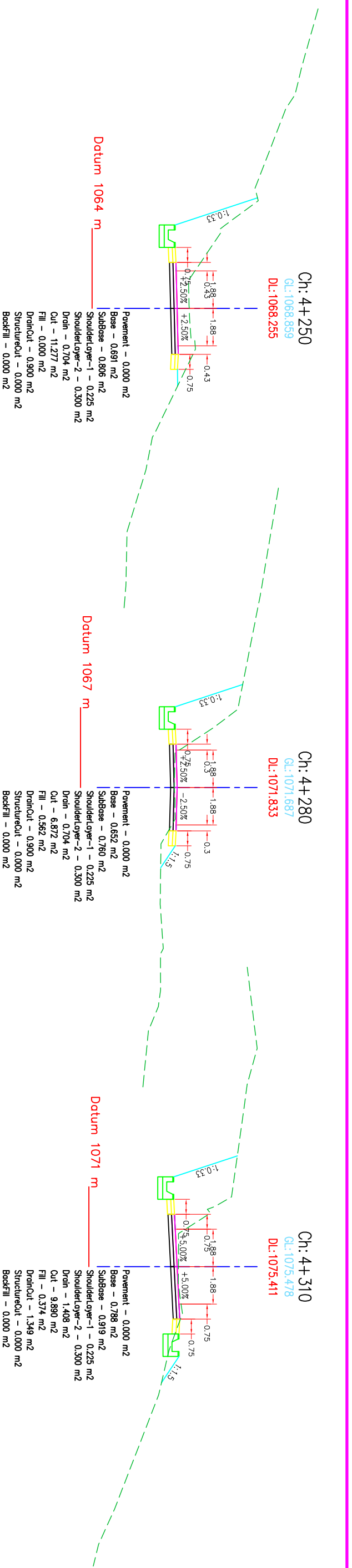
Government of Nepal Ministry of Federal Affairs and General Administration Department of Local Infrastructure (DoLI) Rural Connectivity Improvement Project-phase 2 (DoLI/RCIP/PPR-04/2019)		CONSULTANT: ITECO - INCLUSIVE JV Shapala Chowk, Ring Road		ROAD NAME: Wamliksar(Indregauda)-Aapochaur- Shantipur Road Gulmi District		DATE	REVISION	SIGNATURE	DESIGNED BY :	SCALE	Cross-Section 3+960-4+040	DATE: JUNE 2021
CHECKED BY :									1:200	DRG NO : RCIP2/GULMI/AS/CSX		
APPROVED BY :									4m	SHEET NO : 45		



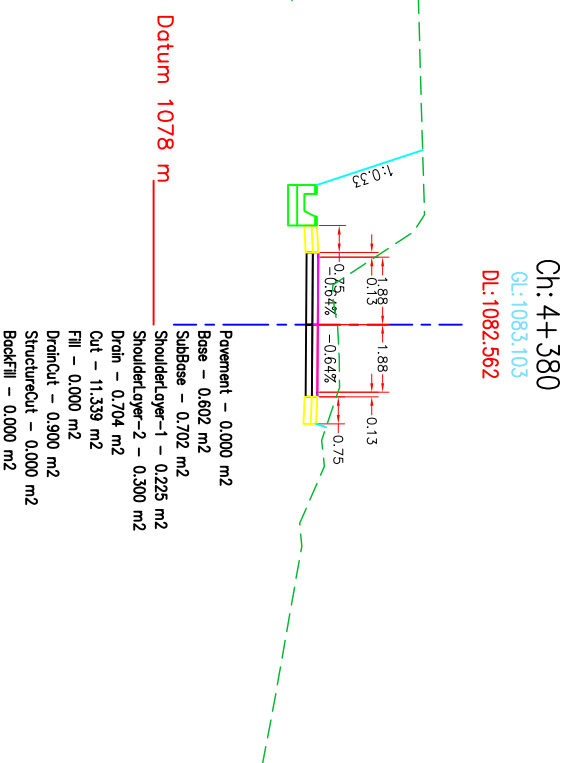
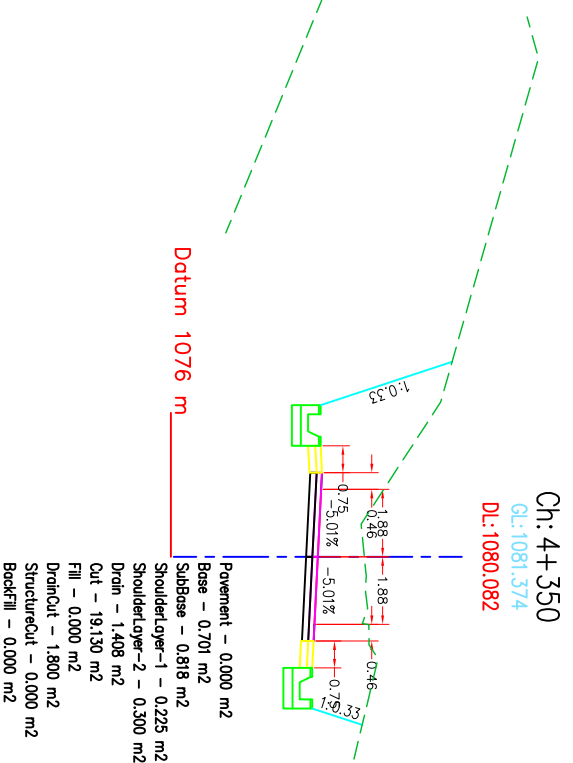
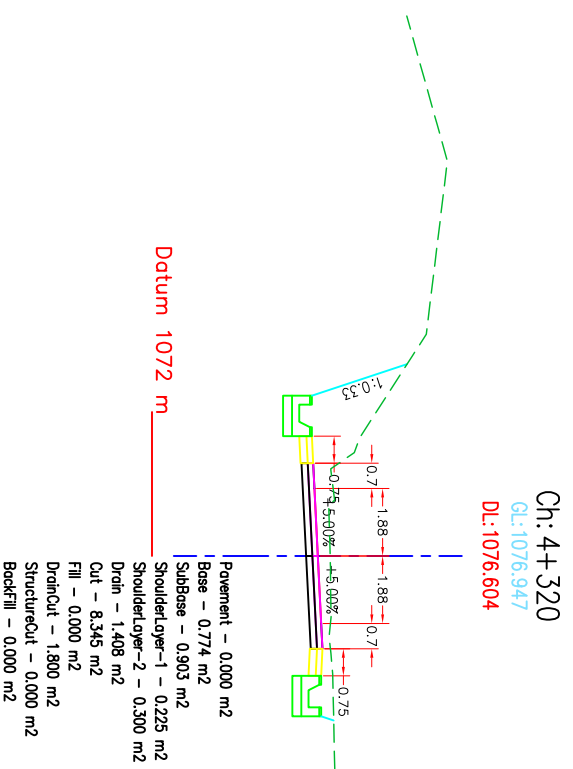
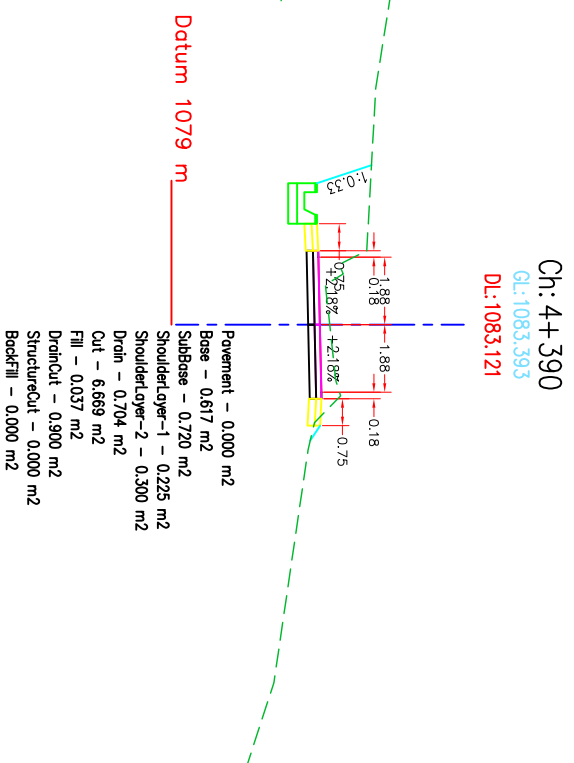
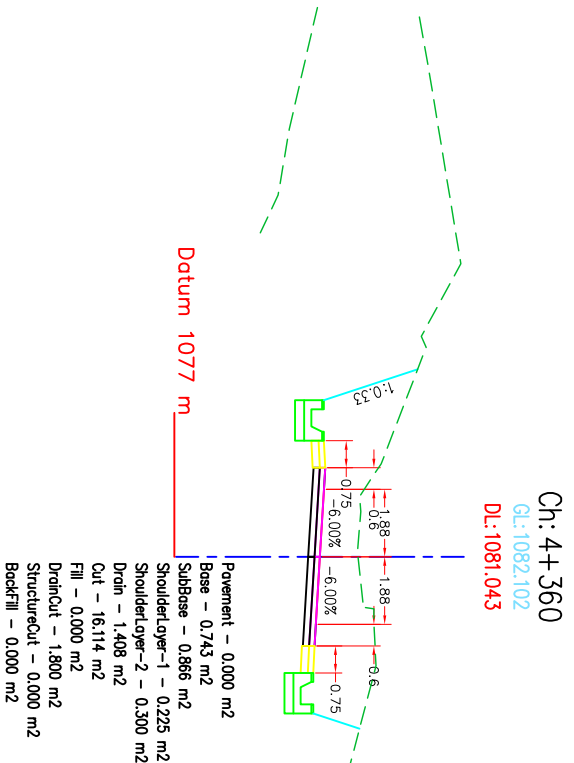
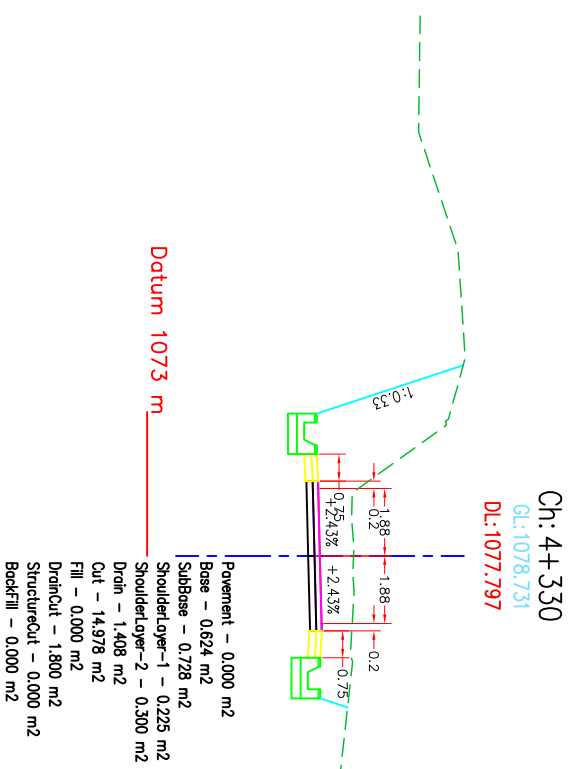
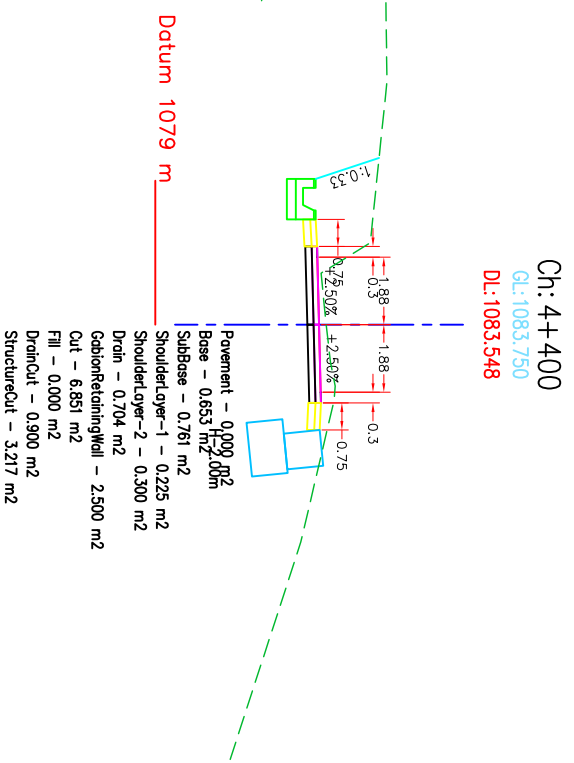
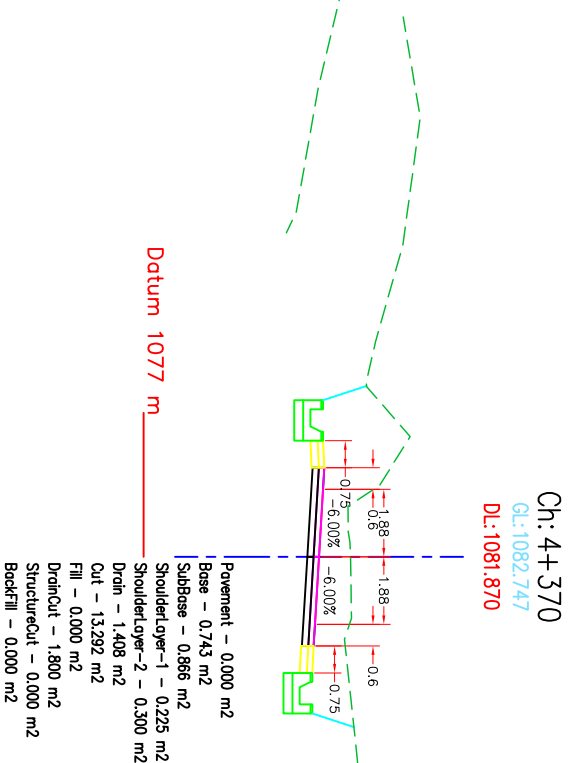
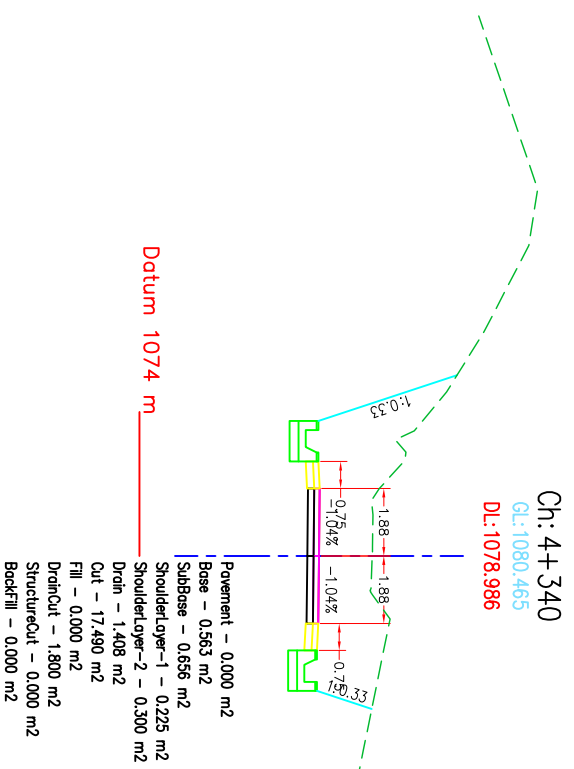
Government of Nepal Ministry of Federal Affairs and General Administration Department of Local Infrastructure (DoLI) Rural Connectivity Improvement Project-phase 2 (DoLI/RCIP/PPR-04/2019)		CONSULTANT: ITECO - INCLUSIVE JV Shapella Chowk, Ring Road		ROAD NAME: Wamlatasar(Indegauda)-Aapochaur- Shantipur Road Gulmi District		DATE	REVISION	SIGNATURE	DESIGNED BY :	SCALE	Cross-Section 4+050-4+130	DATE: JUNE 2021
CHECKED BY :									1:200	DRG NO : RCIP2/GULM/WAS/CS		
APPROVED BY :									4 m	SHEET NO : 46		



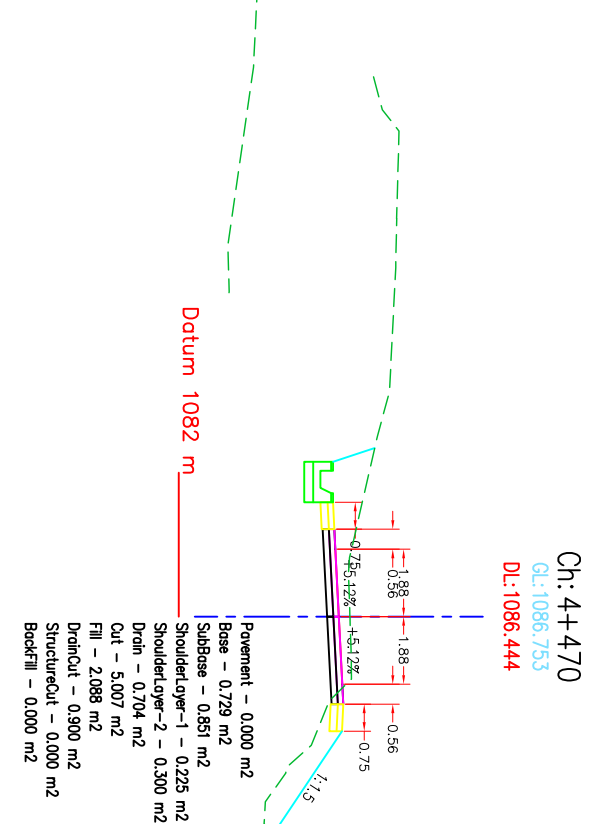
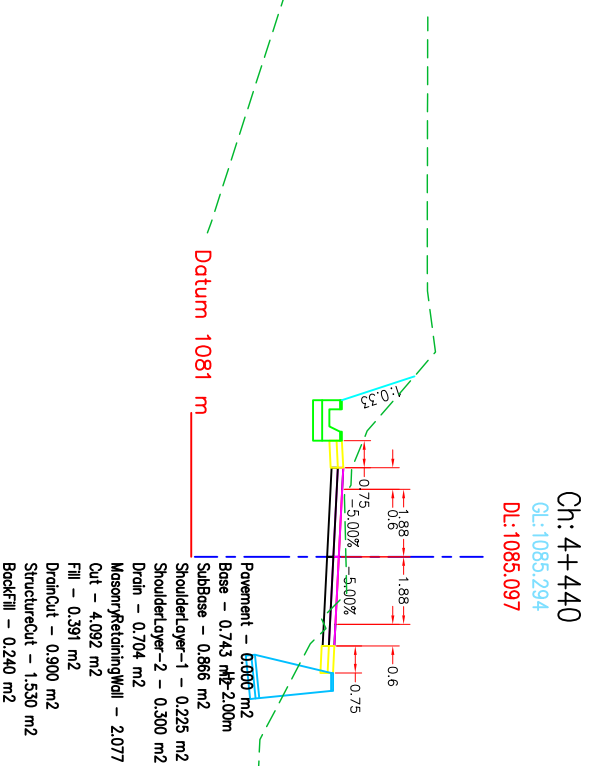
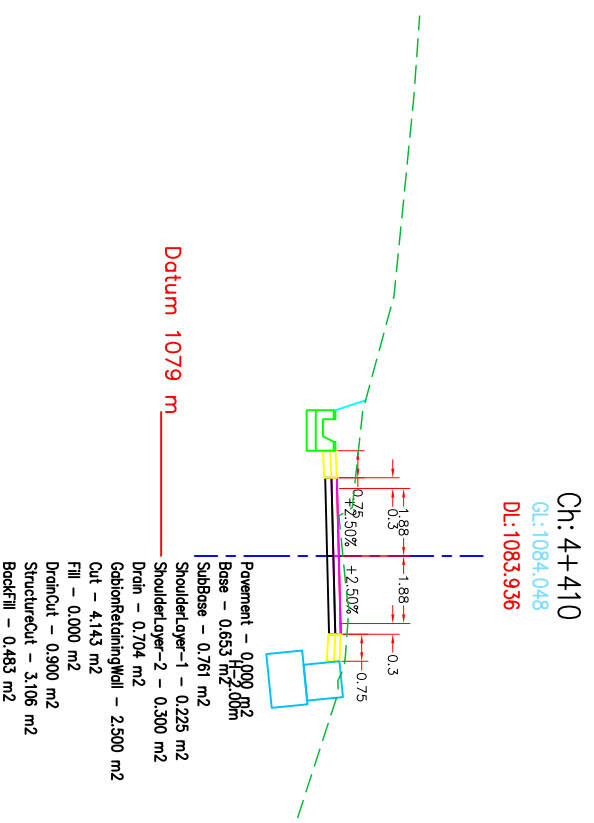
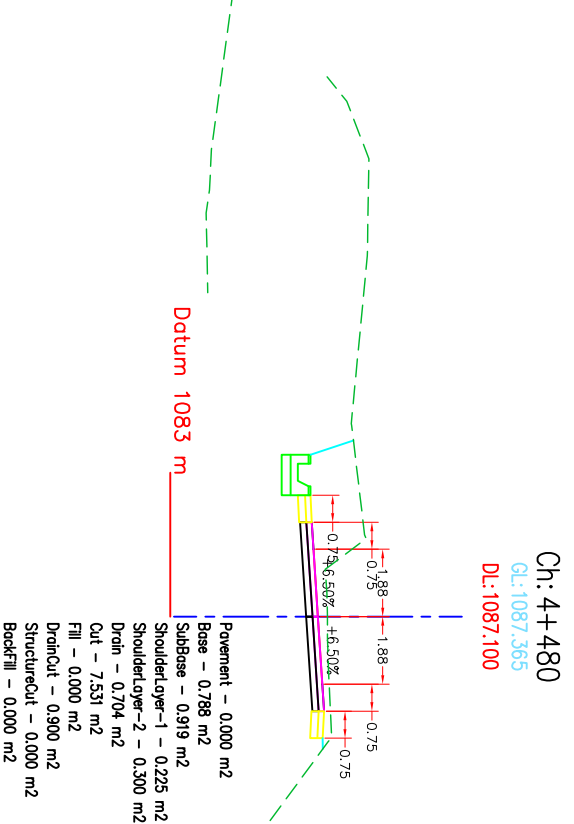
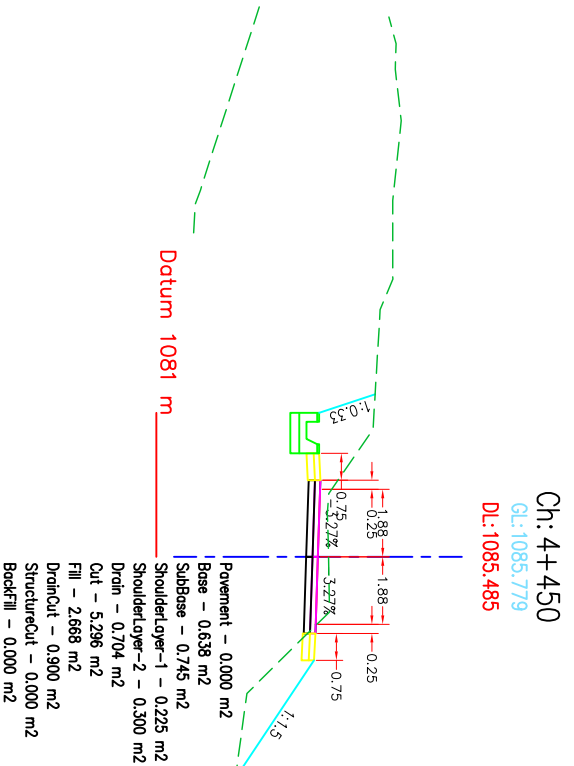
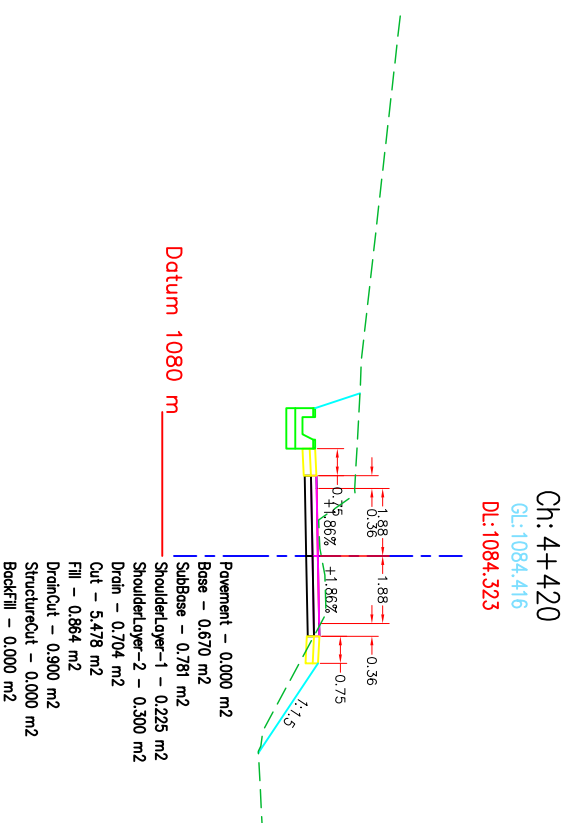
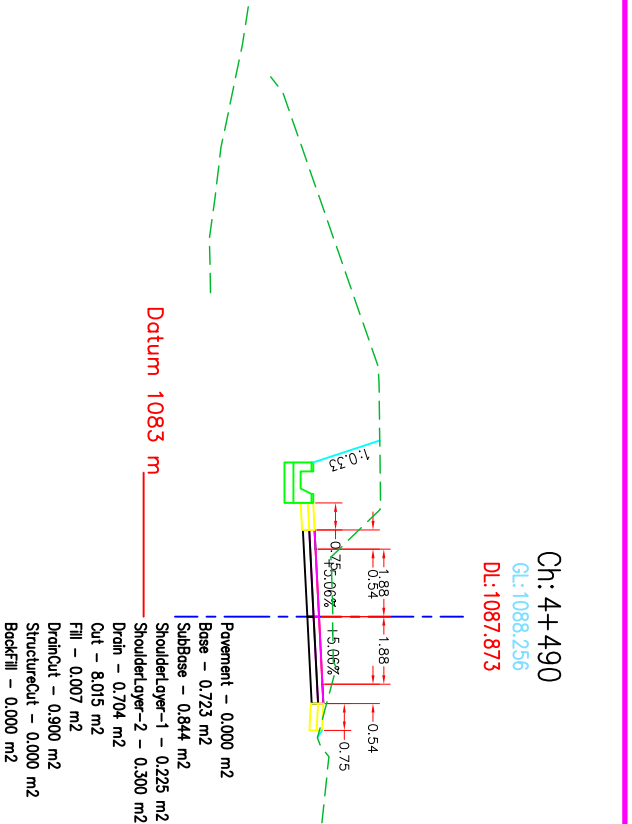
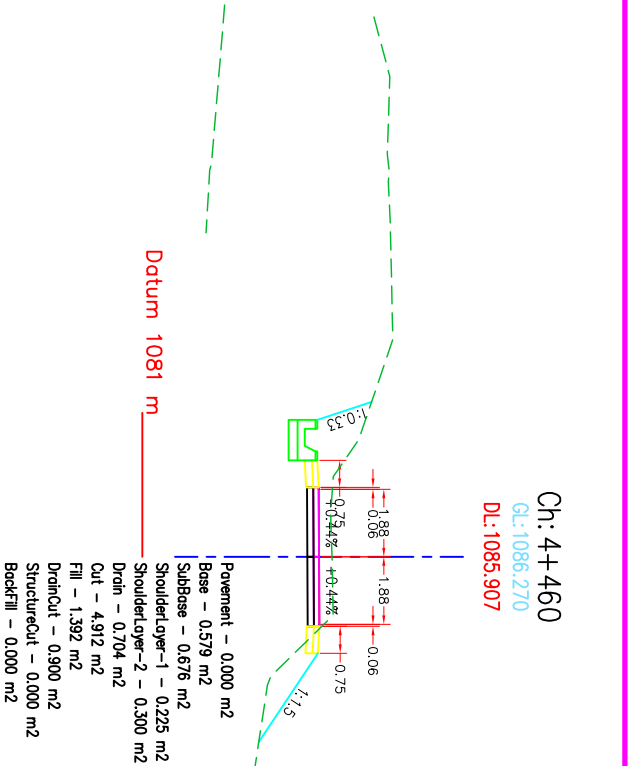
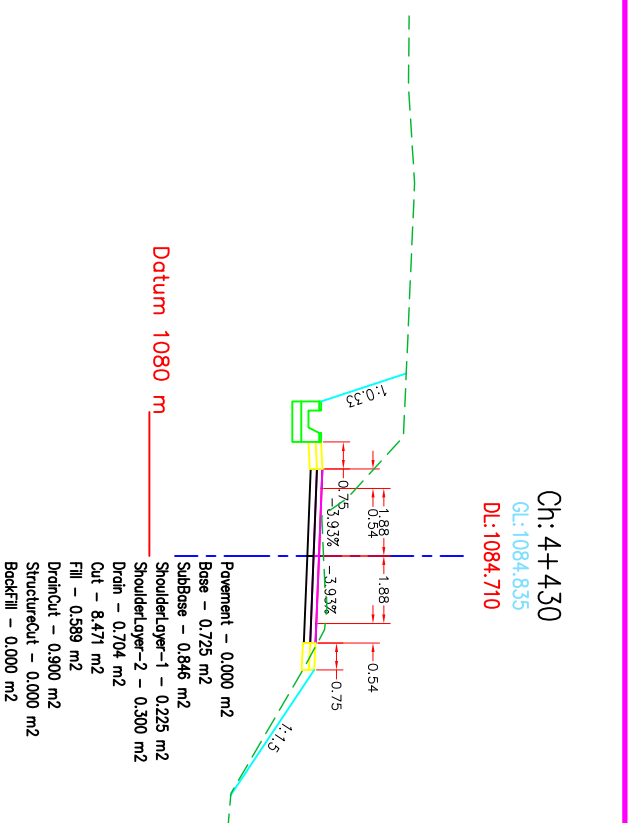
Government of Nepal Ministry of Federal Affairs and General Administration Department of Local Infrastructure (DoLI) Rural Connectivity Improvement Project-phase 2 (DoLI/RCIP/PR-04/2019)		CONSULTANT: ITECO - INCLUSIVE JV Sitapalla Chowk, Ring Road		ROAD NAME : Wamlatksar(Indegauda)-Aapochaur- Shantipur Road Gulmi District		DATE	REVISION	SIGNATURE	DESIGNED BY :	SCALE	Cross-Section 4+140-4+220	DATE: JUNE 2021
DRAWN BY : CHECKED BY : APPROVED BY :										DRG NO : RCIP2/GULWAS/CSX SHEET NO : 47		



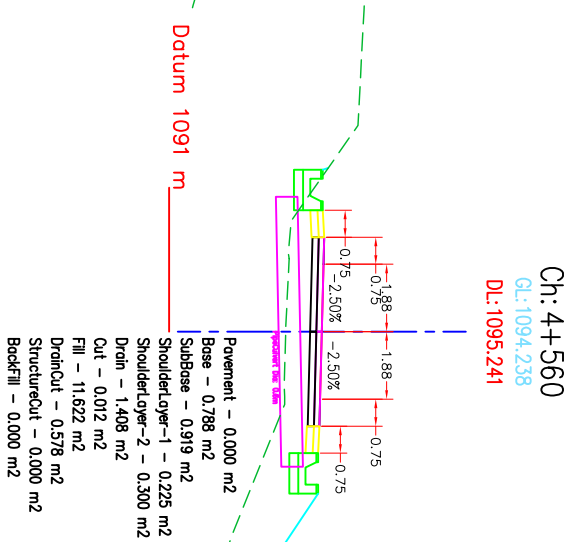
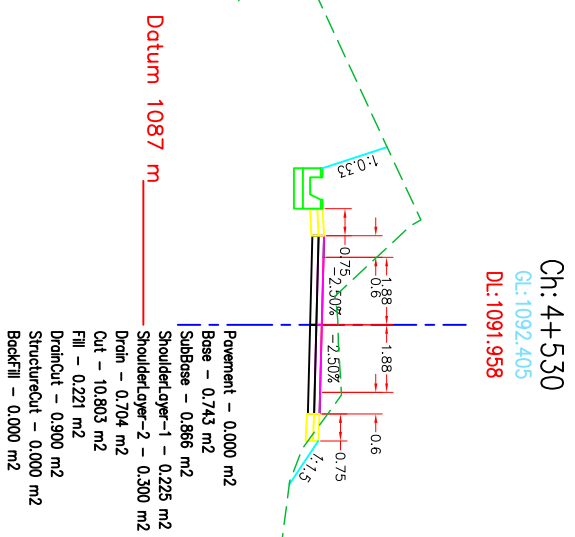
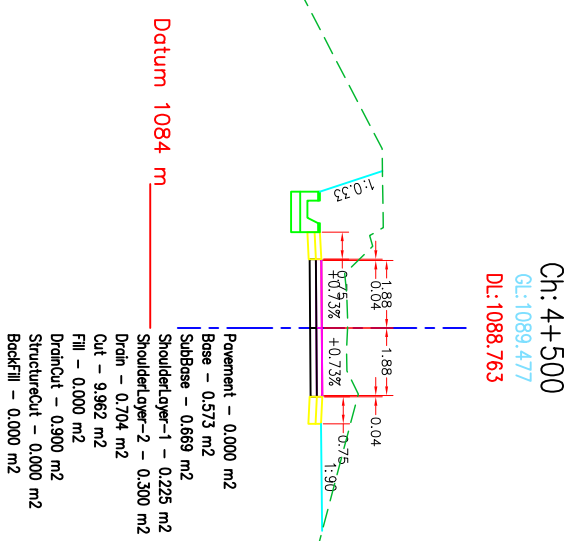
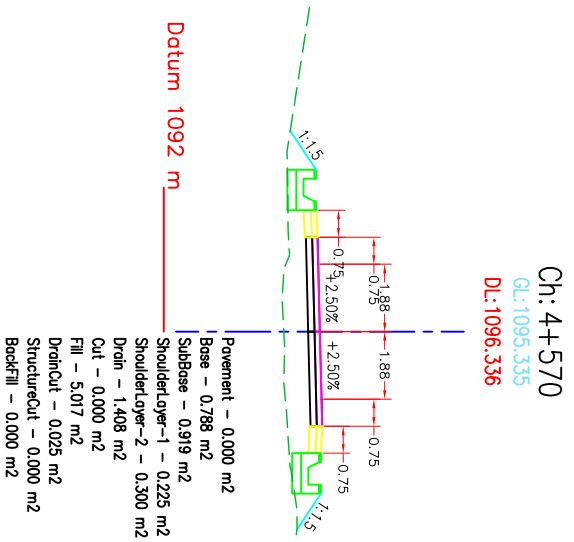
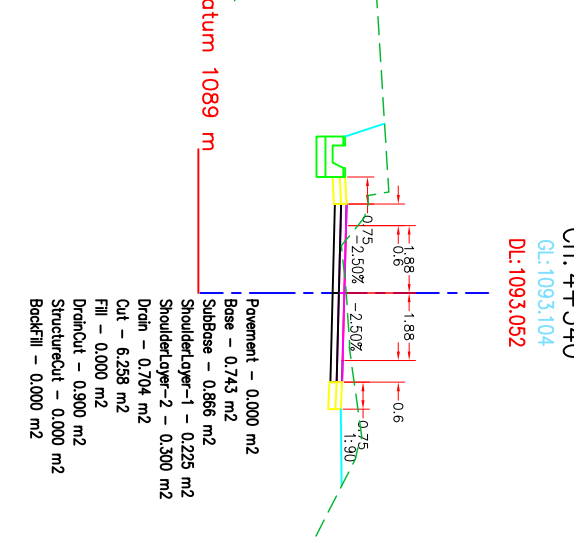
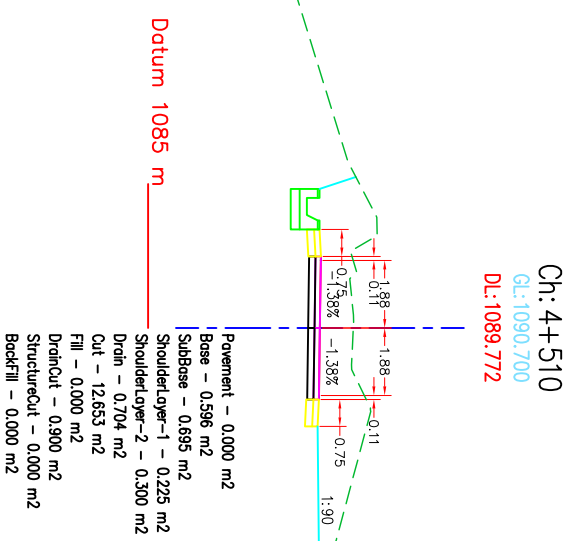
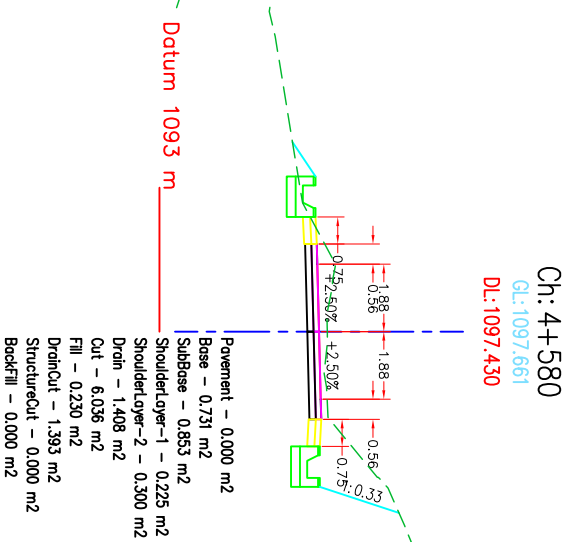
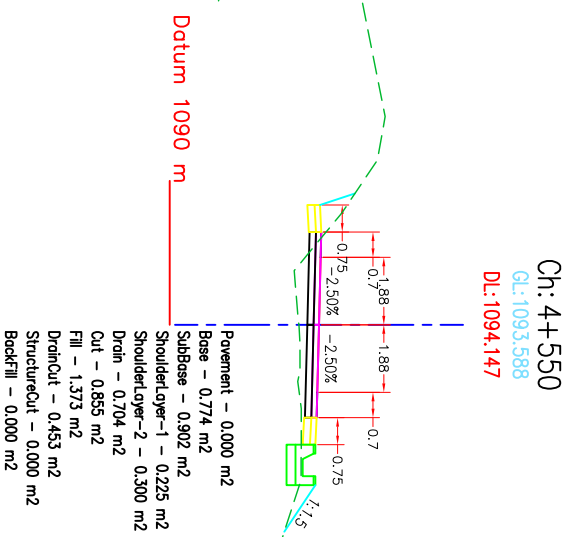
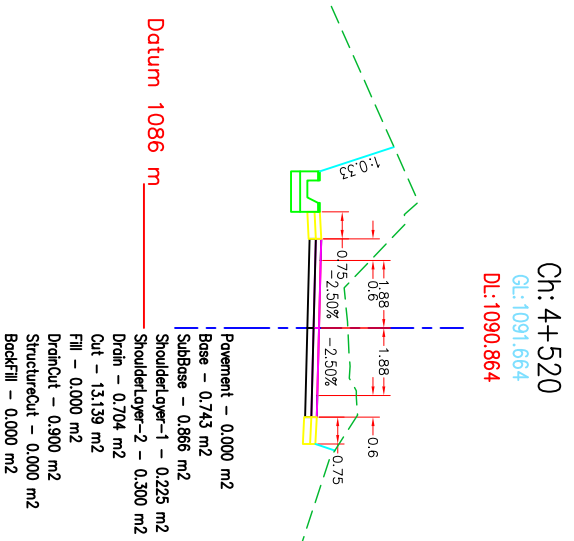
Government of Nepal Ministry of Federal Affairs and General Administration Department of Local Infrastructure (DoLI) Rural Connectivity Improvement Project-phase 2 (DoLI/RCIP/PPR-04/2019)		CONSULTANT: ITECO - INCLUSIVE JV Shapalia Chowk, Ring Road		ROAD NAME: Wamliksar(Indegauda)-Aapochaur- Shantipur Road Gulmi District		DATE	REVISION	SIGNATURE	DESIGNED BY :	SCALE	Cross-Section 4+230-4+310	DATE: JUNE 2021
CHECKED BY :									1:200 0 2m 4m	DRG NO : RCIP2/GULMWS/CSX		
APPROVED BY :											SHEET NO : 48	



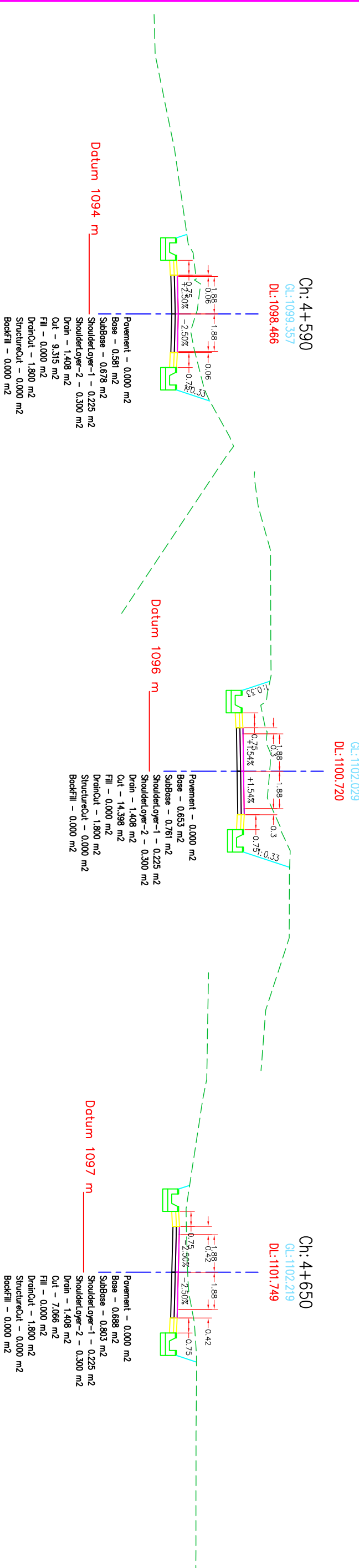
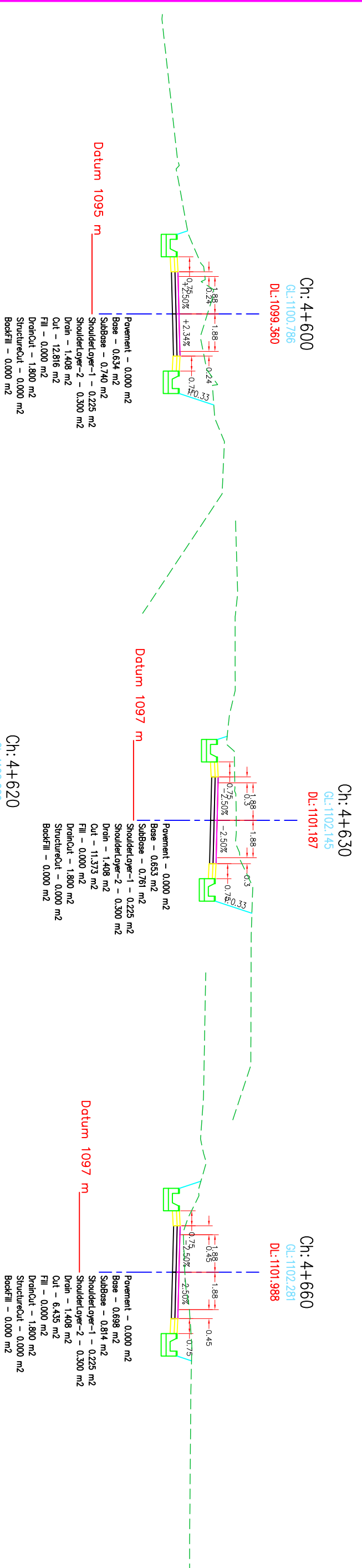
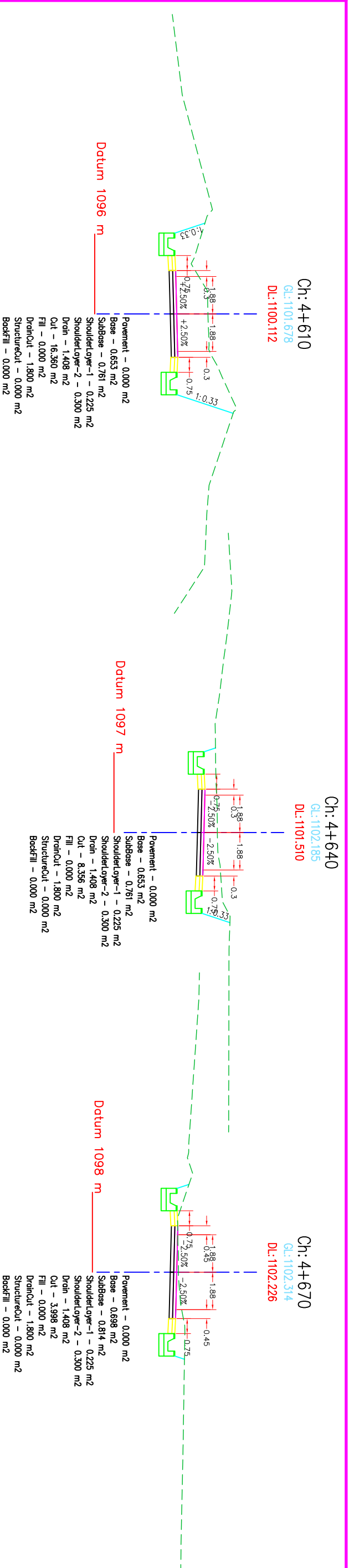
Government of Nepal Ministry of Federal Affairs and General Administration Department of Local Infrastructure (DoLI) Rural Connectivity Improvement Project-phase 2 (DoLI/RCIP/PPR-04/2019)		CONSULTANT: ITECO - INCLUSIVE JV Shapalla Chowk, Ring Road		ROAD NAME: Wamlatksar(Indegauda)-Aapochaur- Shantipur Road Gulmi District		DATE	REVISION	SIGNATURE	DESIGNED BY :	SCALE	Cross-Section		DATE: JUNE 2021
CHECKED BY :										1:200		DRG NO : RCIP2/GULMWS/CX	
APPROVED BY :										4m		SHEET NO : 49	



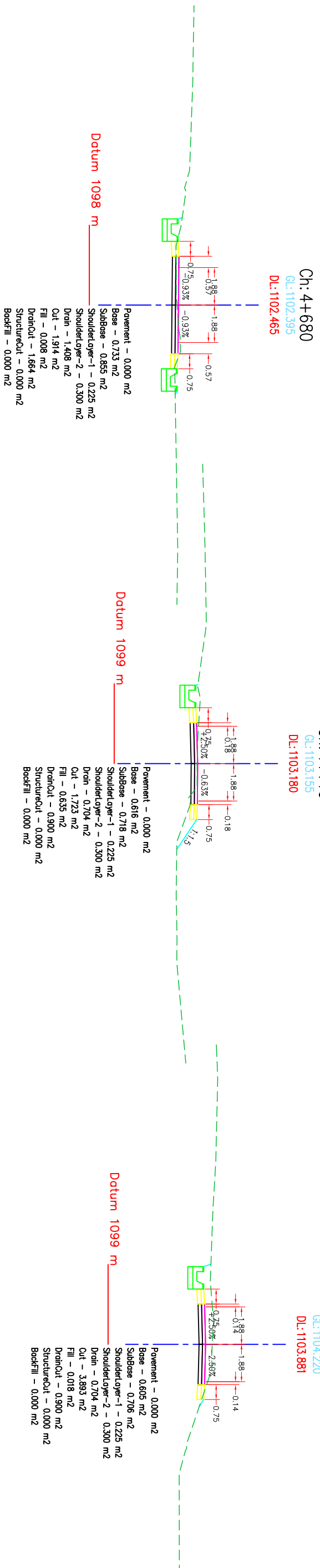
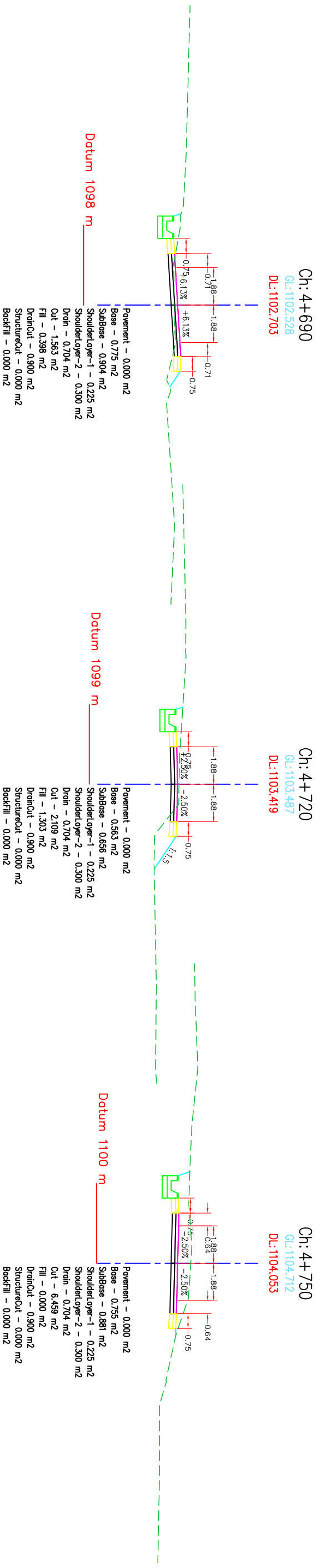
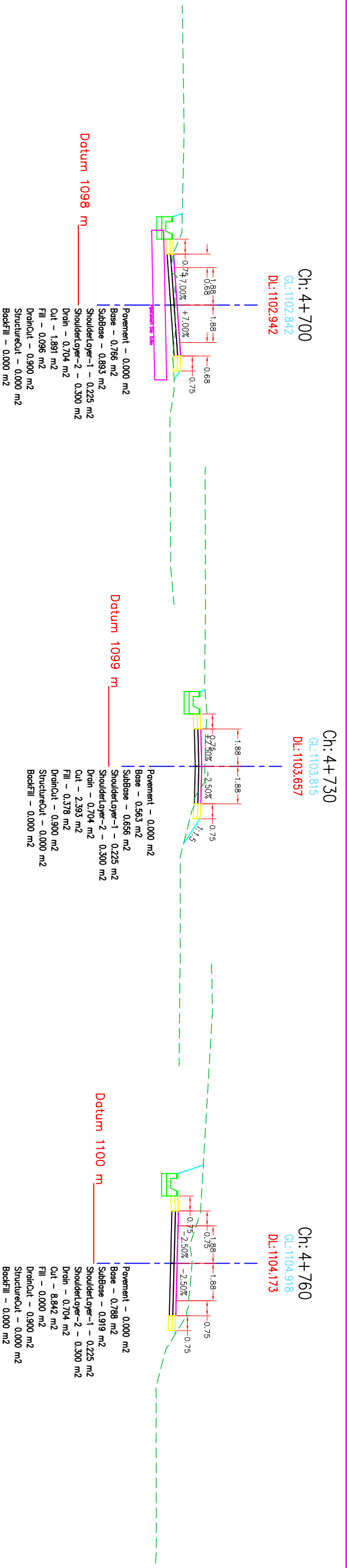
Government of Nepal Ministry of Federal Affairs and General Administration Department of Local Infrastructure (DoLI) Rural Connectivity Improvement Project-Phase 2 (DoLI/RCIP/PPR-04/2019)		CONSULTANT: ITECO - INCLUSIVE JV Shapala Chowk, Ring Road		ROAD NAME: Wamliksar(Indegrauda)-Aapochaur- Shantipur Road Gulmi District		DATE	REVISION	SIGNATURE	DESIGNED BY :	SCALE	Cross-Section	DATE: JUNE 2021
									CHECKED BY :		4+410-4+490	DRG NO : RCIP2/GULM/AS/CSX
									APPROVED BY :			SHEET NO : 50



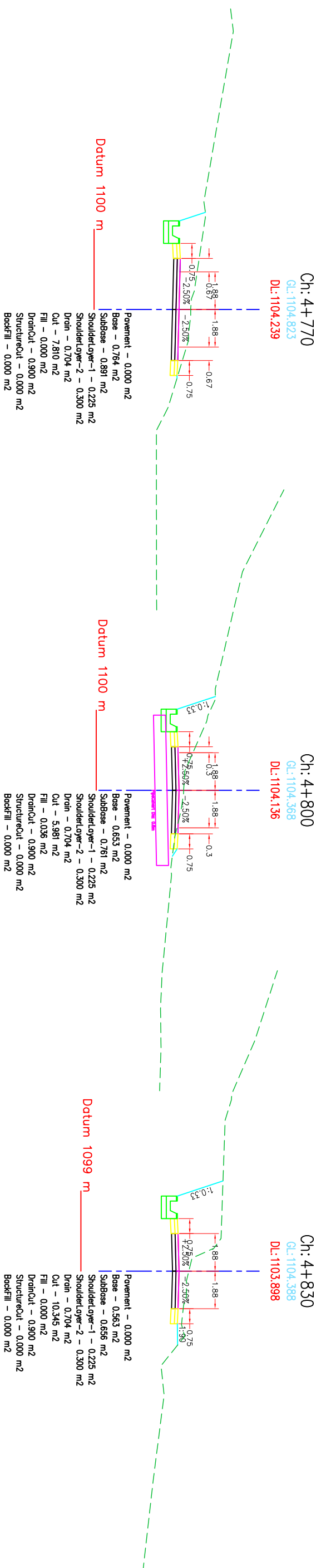
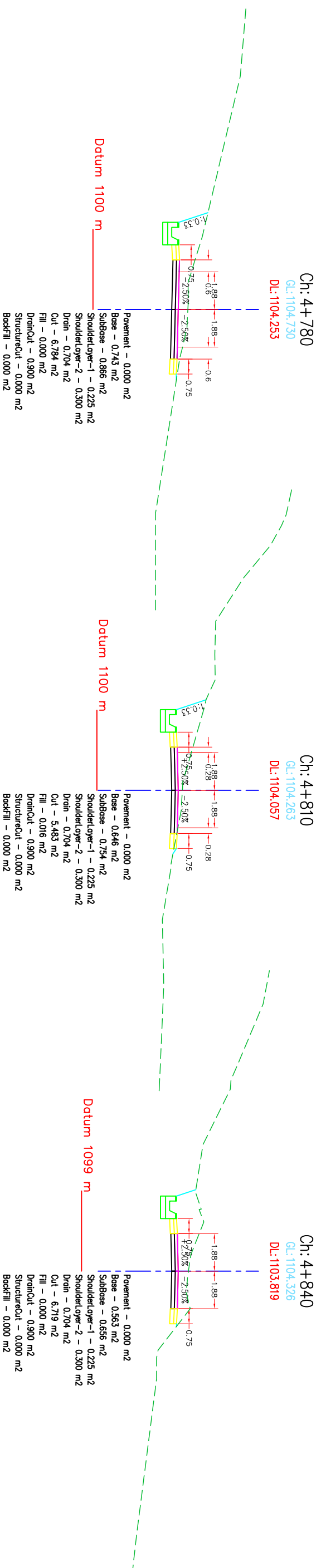
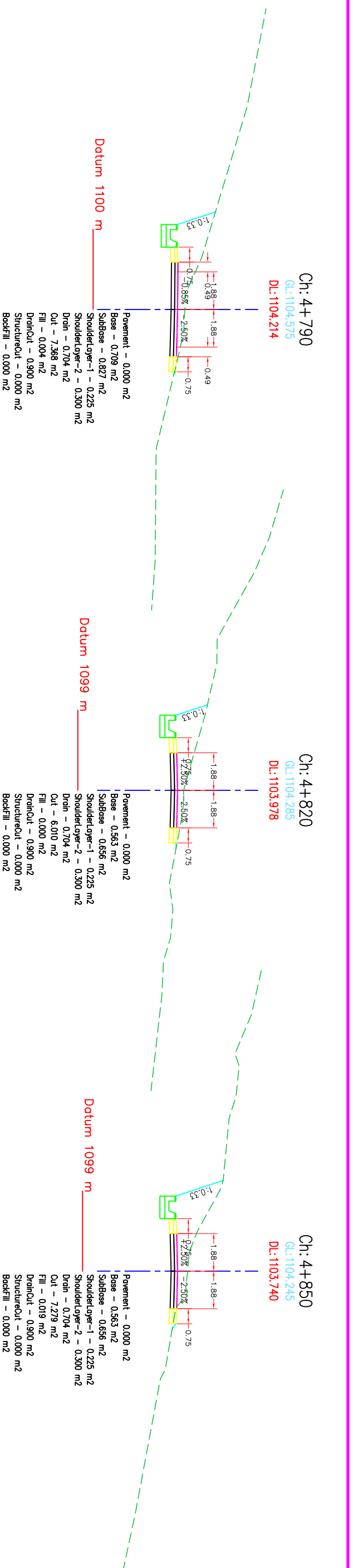
Government of Nepal Ministry of Federal Affairs and General Administration Department of Local Infrastructure (DoLI) Rural Connectivity Improvement Project-phase 2 (DoLI/RCIF/PPR-04/2019)		CONSULTANT: ITECO - INCLUSIVE JV Shapala Chowk, Ring Road		ROAD NAME: Wamliksar(Indegauda)-Aapochaur- Shantipur Road Gulmi District		DATE	REVISION	SIGNATURE	DESIGNED BY :	SCALE	Cross-Section	DATE: JUNE 2021
DRAWN BY :											4+500-4+580	DRG NO : RCI/2/GUL/WAS/ICX
CHECKED BY :												SHEET NO : 51
APPROVED BY :												



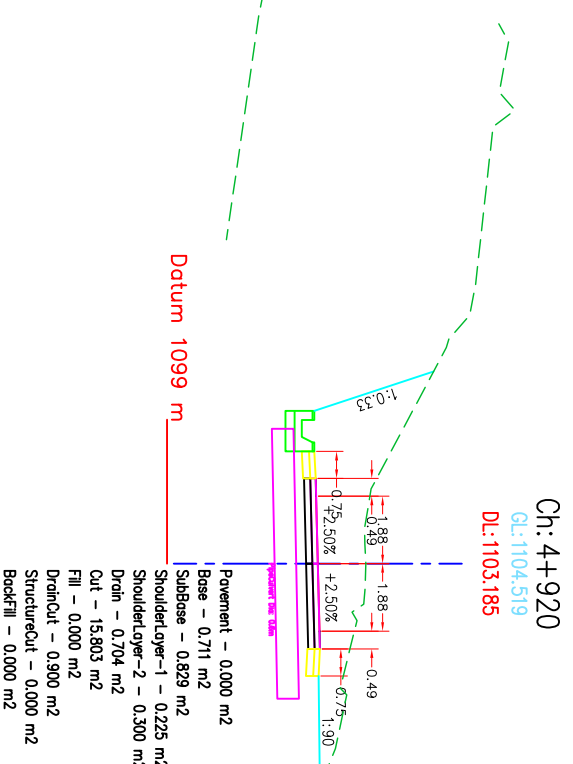
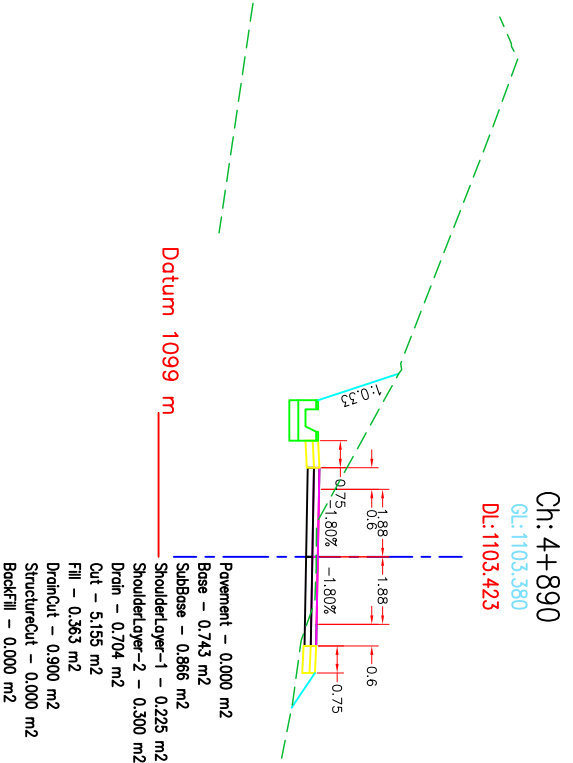
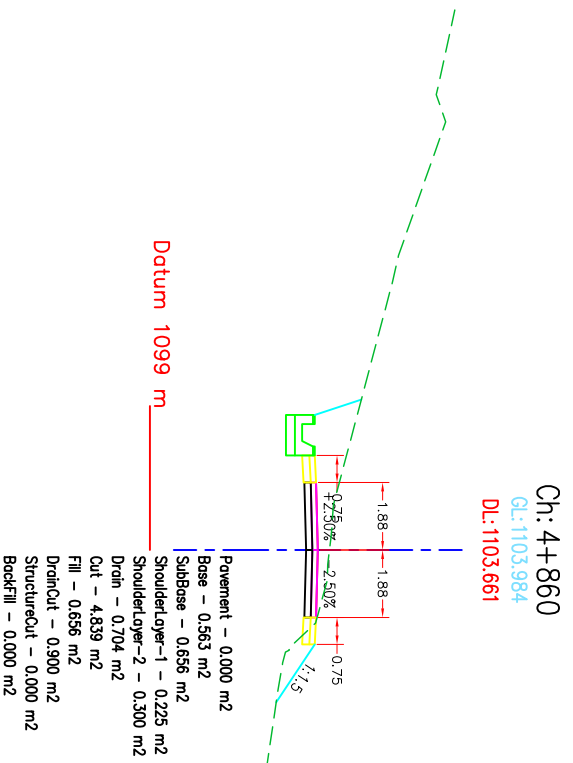
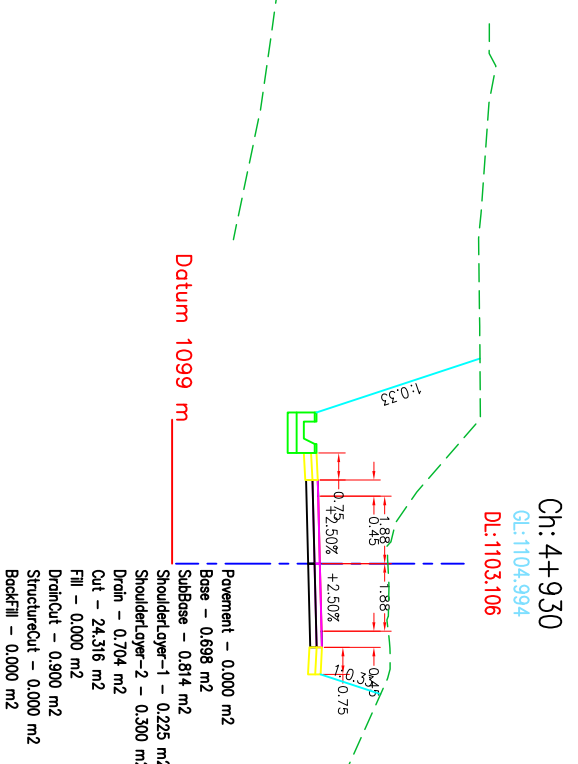
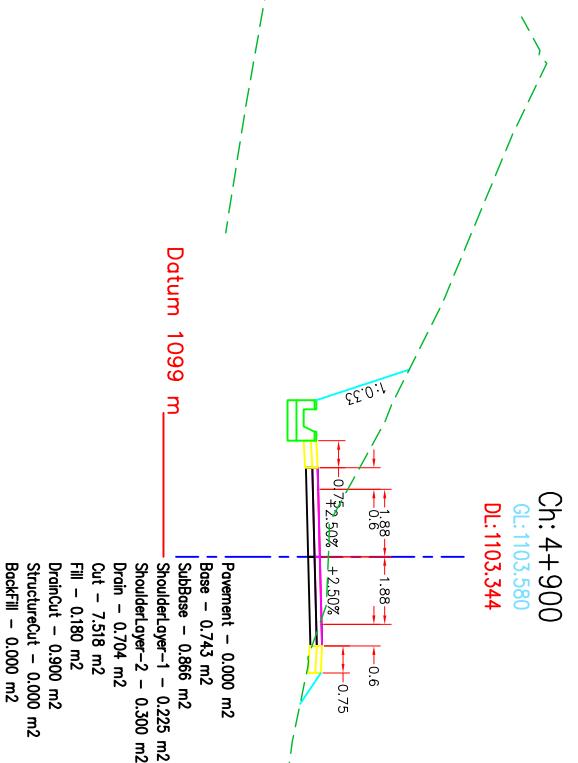
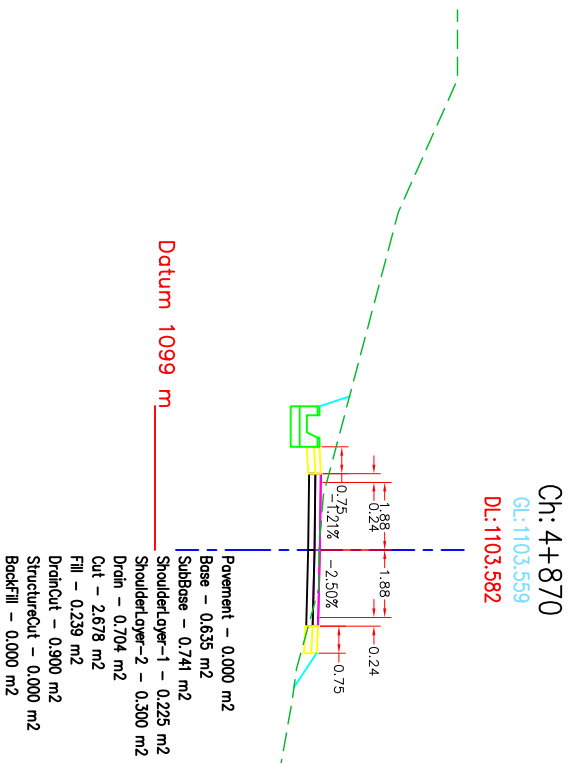
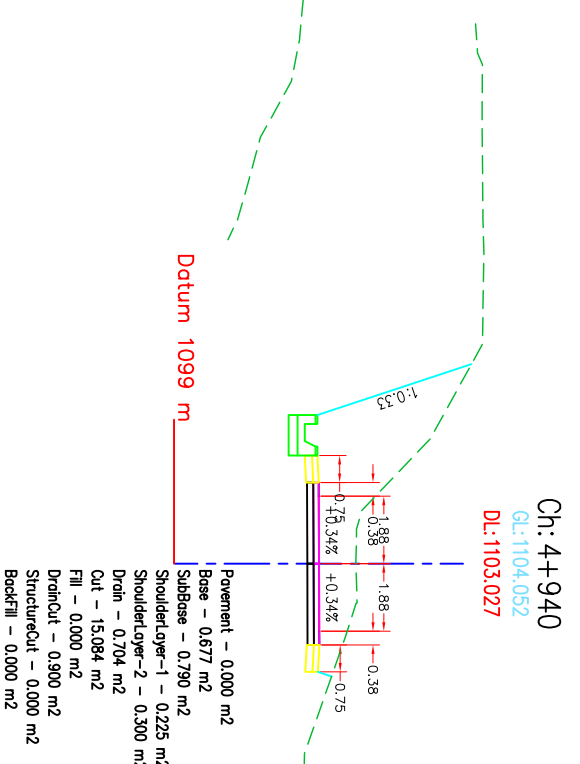
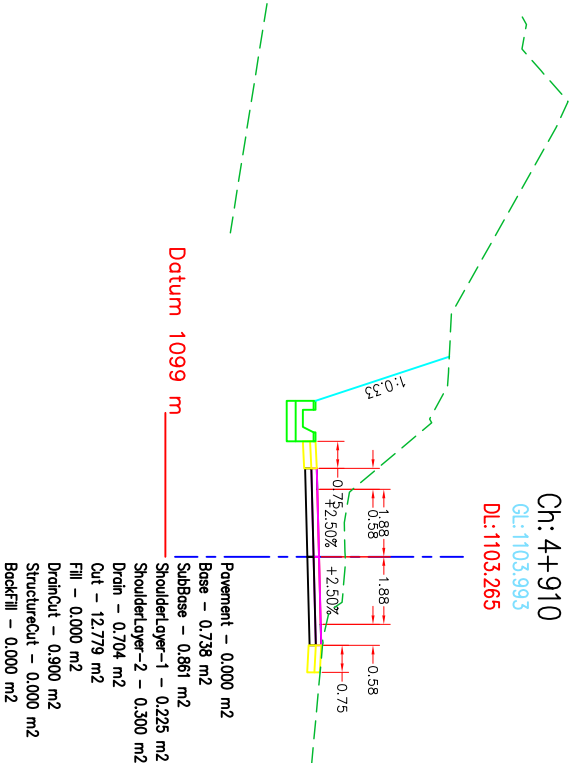
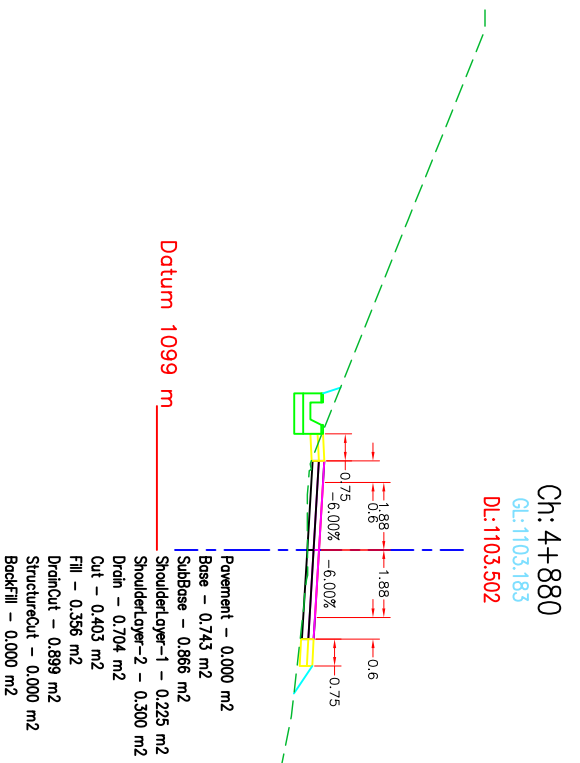
Government of Nepal Ministry of Federal Affairs and General Administration Department of Local Infrastructure (DoLI) Rural Connectivity Improvement Project-phase 2 (DoLI/RCIP/PPR-04/2019)		CONSULTANT: ITECO - INCLUSIVE JV Shapalla Chowk, Ring Road		ROAD NAME: Wamlatksar(Indregauda)-Aapochaur- Shantipur Road Gulmi District		DATE	REVISION	SIGNATURE	DESIGNED BY :	SCALE	Cross-Section 4+590-4+670	DATE: JUNE 2021
CHECKED BY :									1:200	DRG NO : RCIP2/GULM/WAS/CSX		
APPROVED BY :									4 m	SHEET NO : 52		



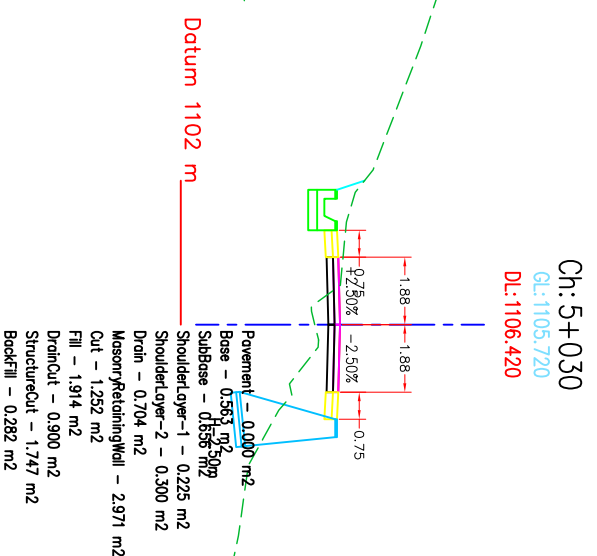
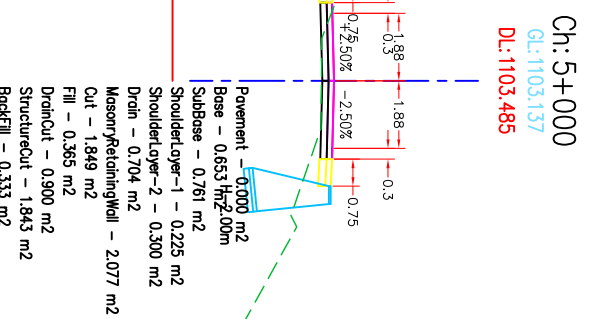
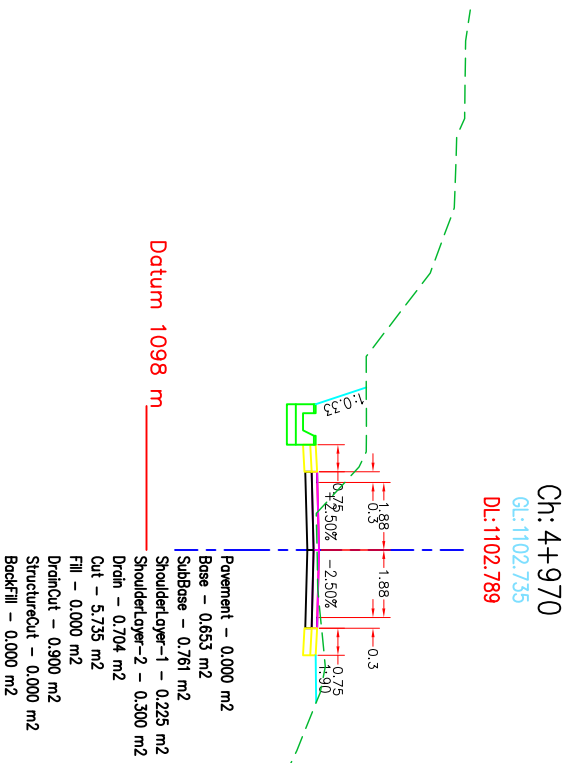
Government of Nepal Ministry of Federal Affairs and General Administration Department of Local Infrastructure (DoLI) Rural Connectivity Improvement Project-phase 2 (DoLI/RCIP/PPR-04/2019)		CONSULTANT: ITECO - INCLUSIVE JV Sitapalla Chowk, Ring Road		ROAD NAME: Wamliksar(Indegauda)-Aapochaur- Shanipur Road Gulmi District		DATE	REVISION	SIGNATURE	DESIGNED BY :	SCALE	Cross-Section 4+680-4+760	DATE: JUNE 2021
DRAWN BY : CHECKED BY : APPROVED BY :										DRG NO : RCIP2/GUL/WAS/0X SHEET NO : 53		



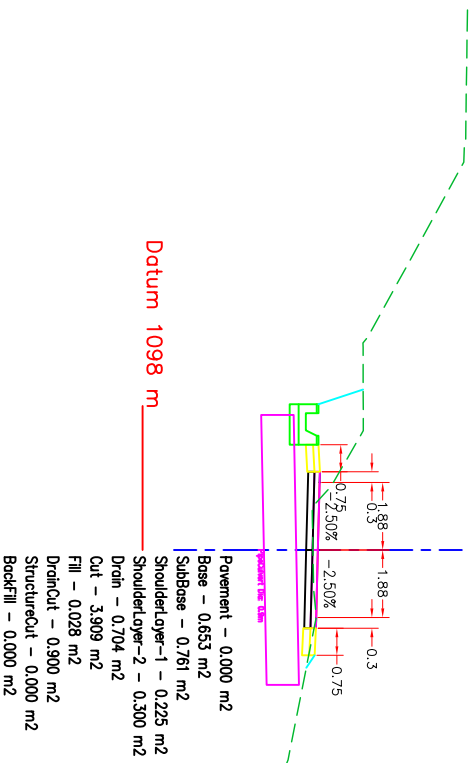
Government of Nepal Ministry of Federal Affairs and General Administration Department of Local Infrastructure (DoLI) Rural Connectivity Improvement Project-phase 2 (DoLI/RCIP/PPR-04/2019)		CONSULTANT: ITECO - INCLUSIVE JV Shapalla Chowk, Ring Road		ROAD NAME: Wamlatasar(Indegauda)-Aapochaur- Shantipur Road Gulmi District		DATE	REVISION	SIGNATURE	DESIGNED BY :	SCALE	Cross-Section 4+770-4+850	DATE: JUNE 2021
CHECKED BY :									1:200	DRG NO : RCIP2/GULM/AS/CSX		
APPROVED BY :									4 m	SHEET NO : 54		



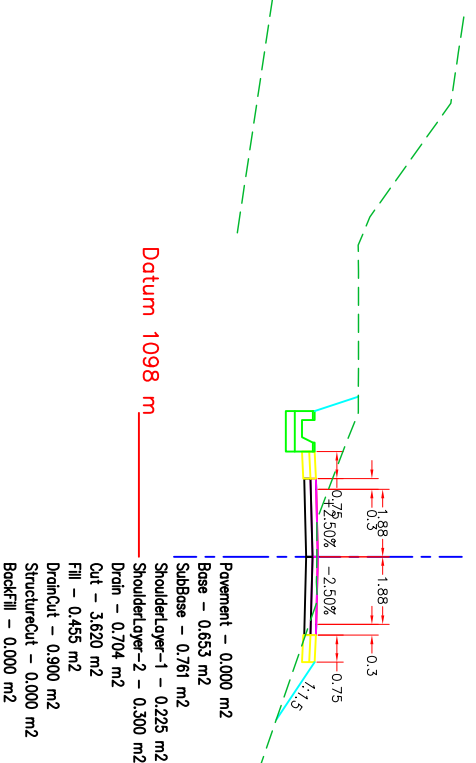
Government of Nepal Ministry of Federal Affairs and General Administration Department of Local Infrastructure (DoLI) Rural Connectivity Improvement Project-phase 2 (DoLI/RCIP/PR-04/2019)		CONSULTANT: ITECO - INCLUSIVE JV Shapala Chowk, Ring Road		ROAD NAME: Wamliksar(Indegauda)-Aapochaur- Shantipur Road Gulmi District		DATE	REVISION	SIGNATURE	DESIGNED BY :	SCALE	Cross-Section 4+860-4+940	DATE: JUNE 2021
CHECKED BY :									1:200	DRG NO : RCIP2/GULMWS/CX		
APPROVED BY :									4 m	SHEET NO : 55		



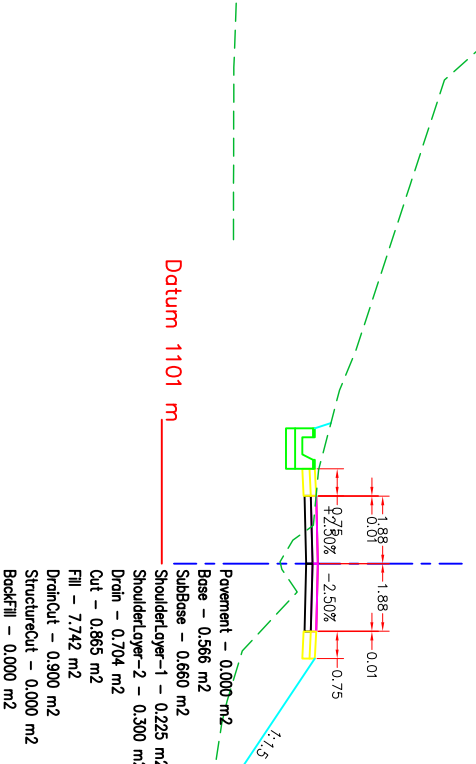
Ch: 4+960
 GL: 1102.731
 DL: 1102.868



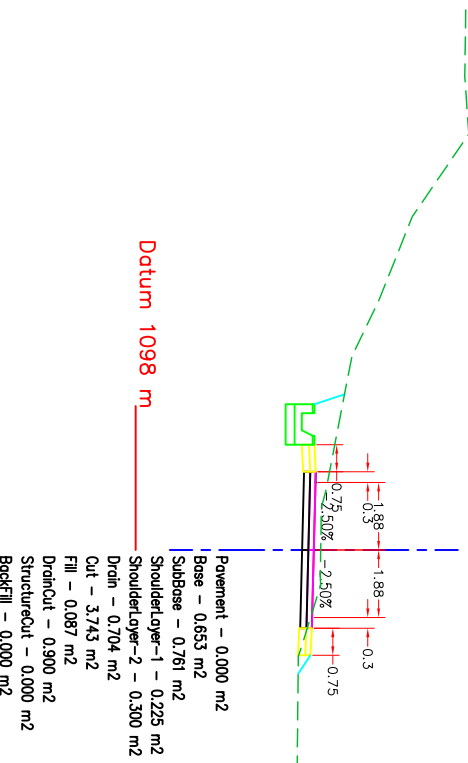
Ch: 4+990
 GL: 1102.943
 DL: 1102.973



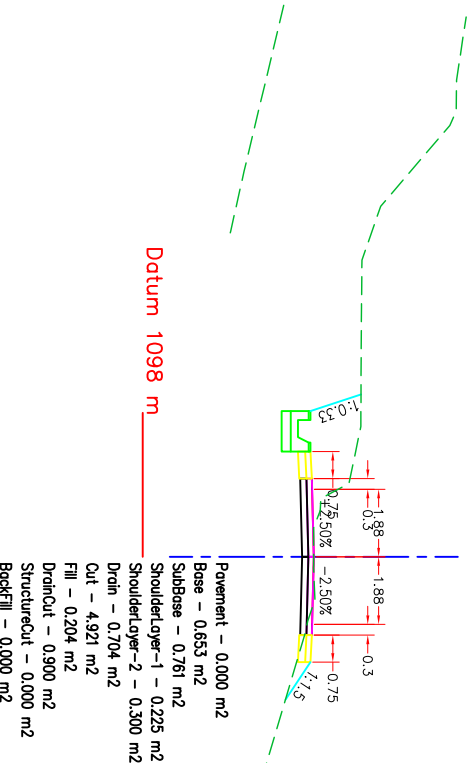
Ch: 5+020
 GL: 1104.299
 DL: 1105.338



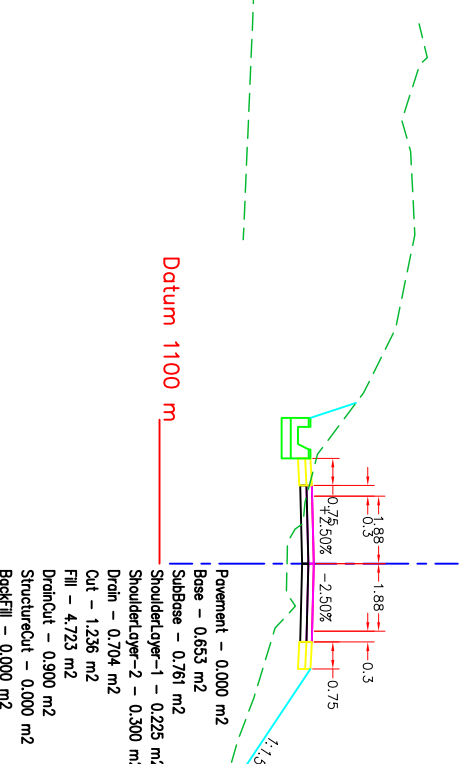
Ch: 4+950
 GL: 1103.139
 DL: 1102.948



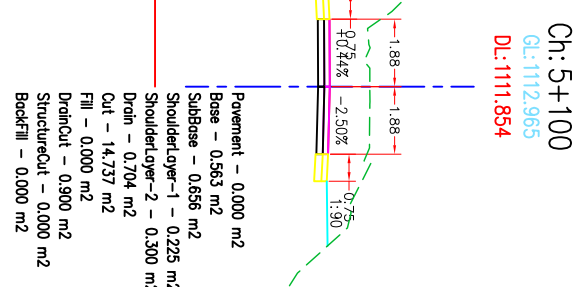
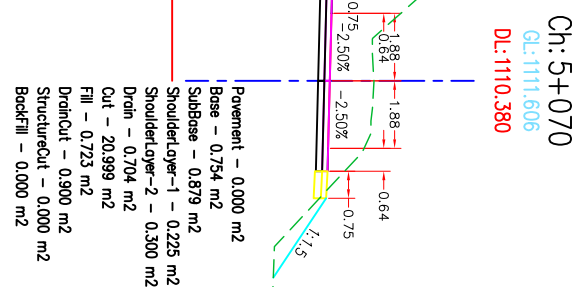
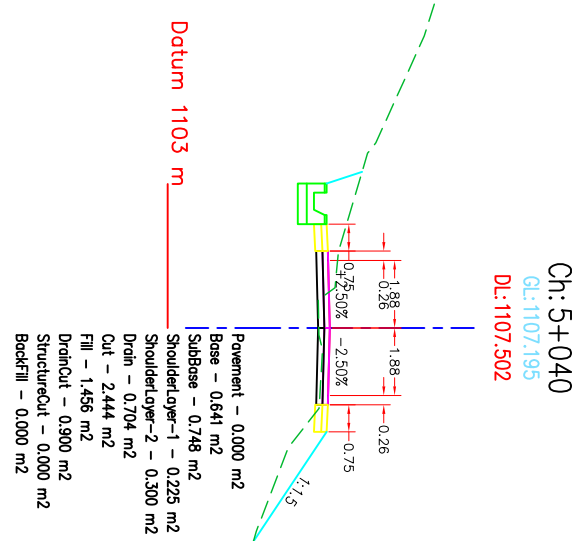
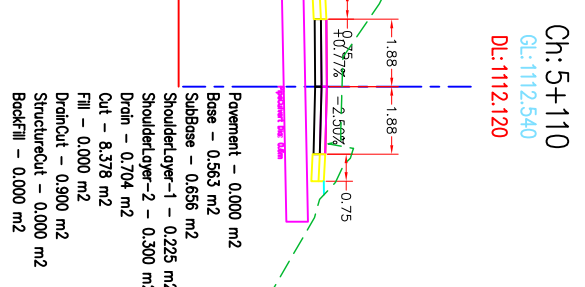
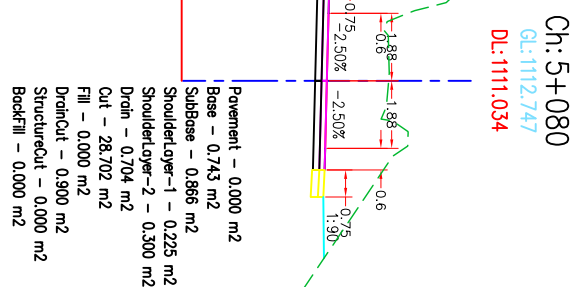
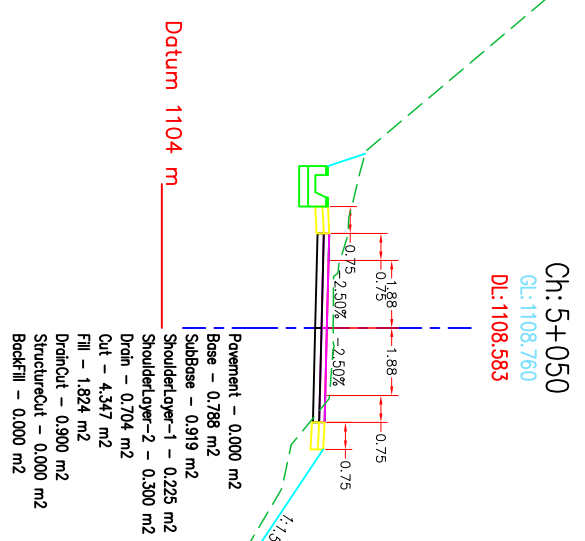
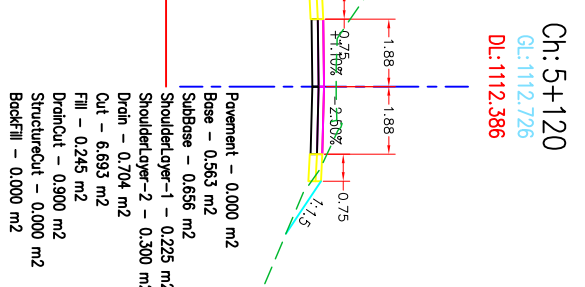
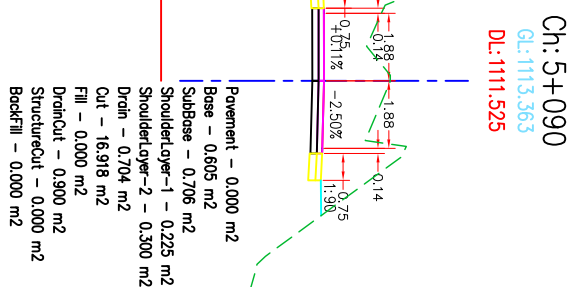
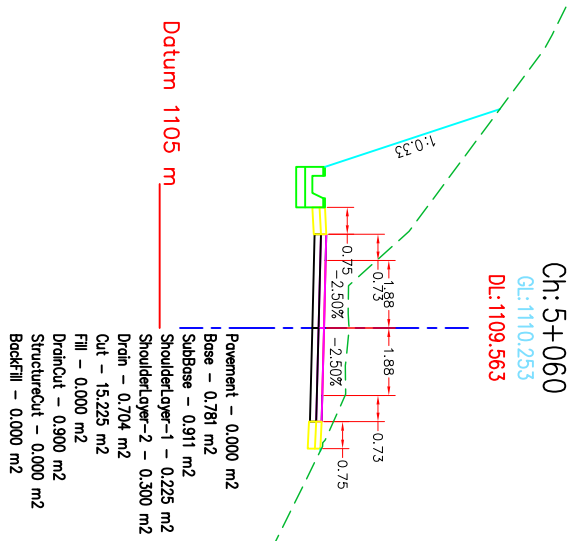
Ch: 4+980
 GL: 1102.746
 DL: 1102.752



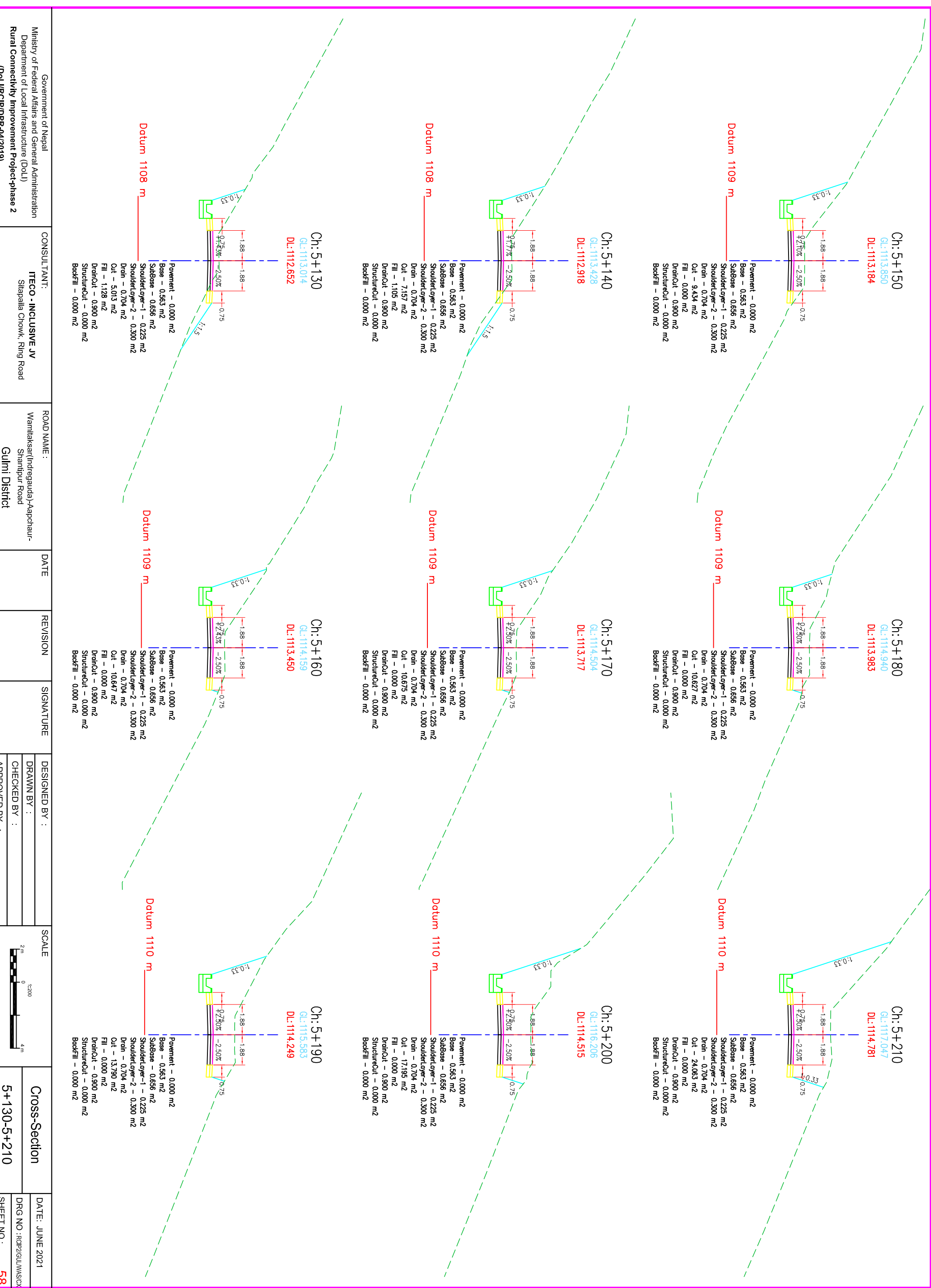
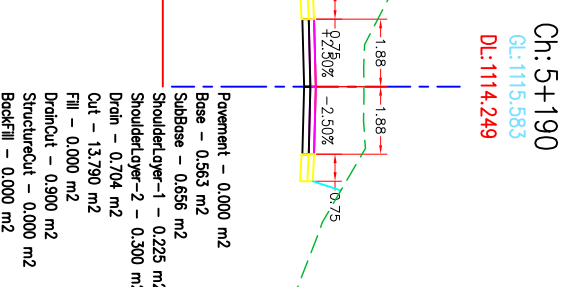
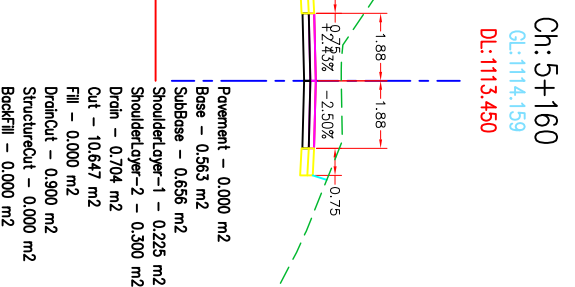
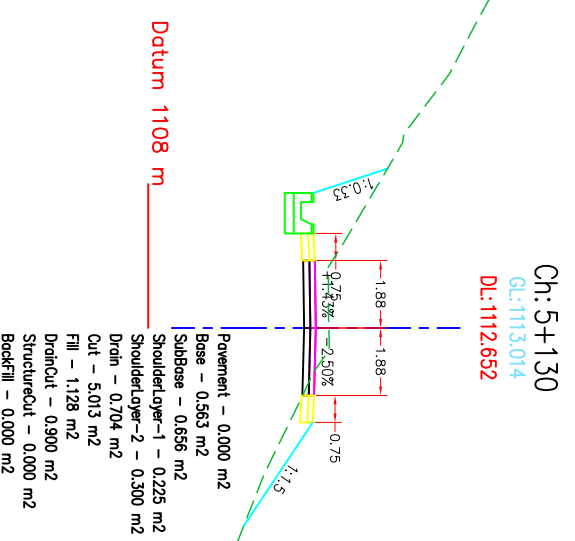
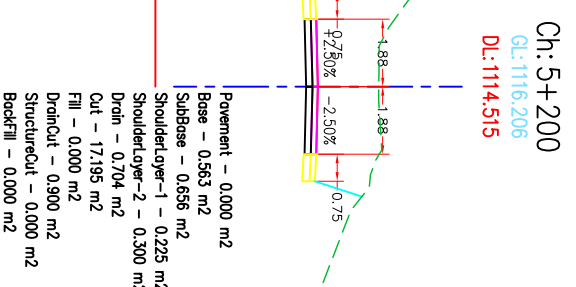
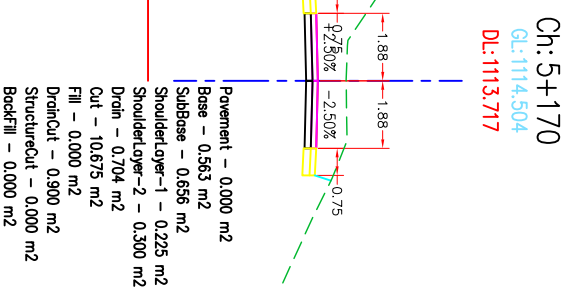
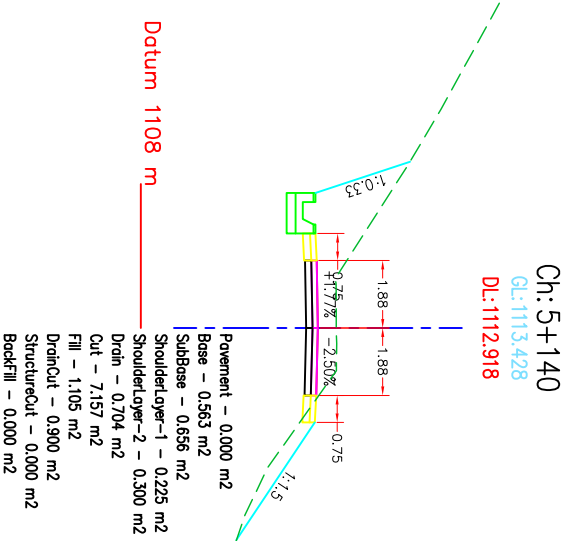
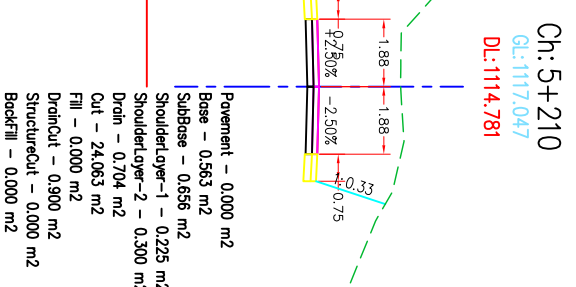
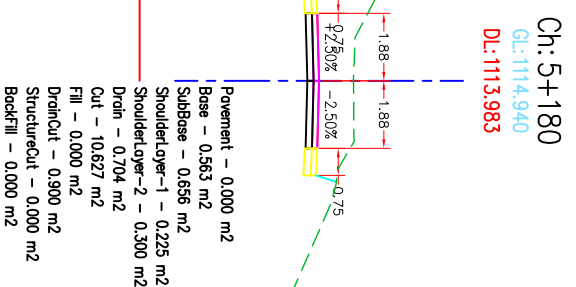
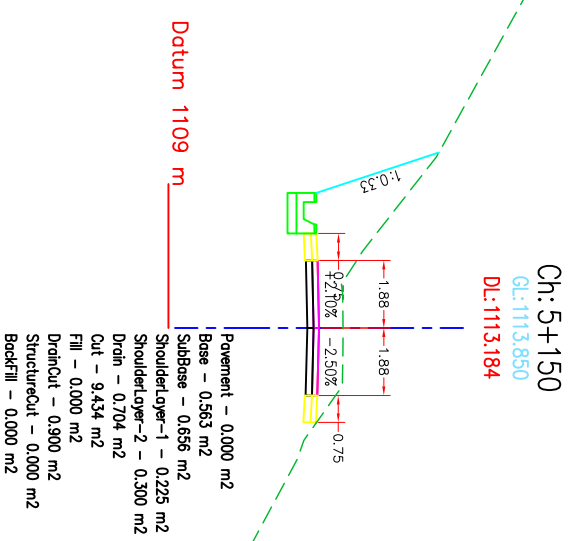
Ch: 5+010
 GL: 1103.543
 DL: 1104.287



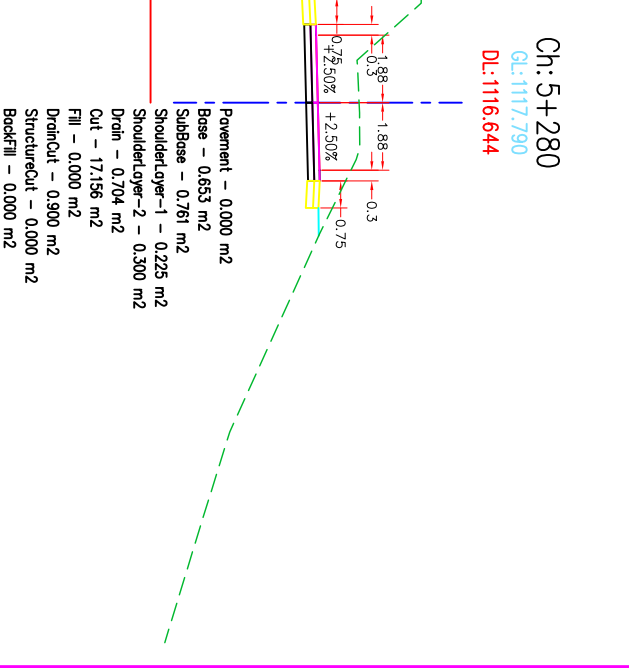
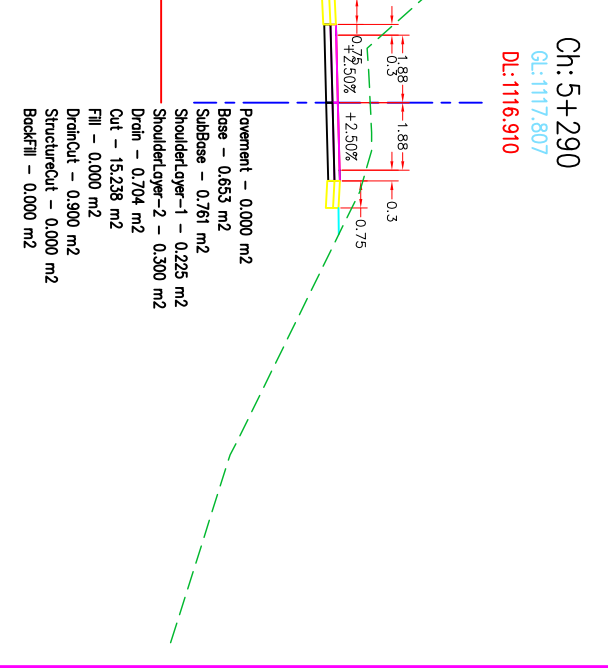
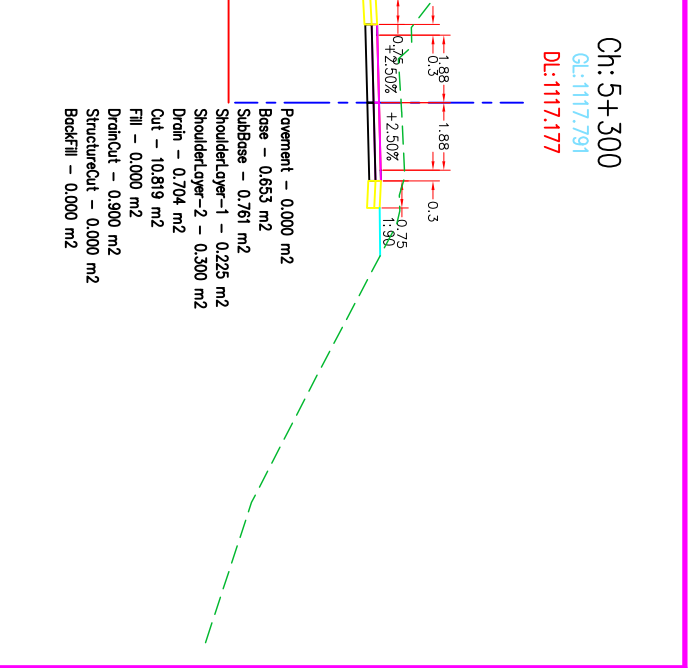
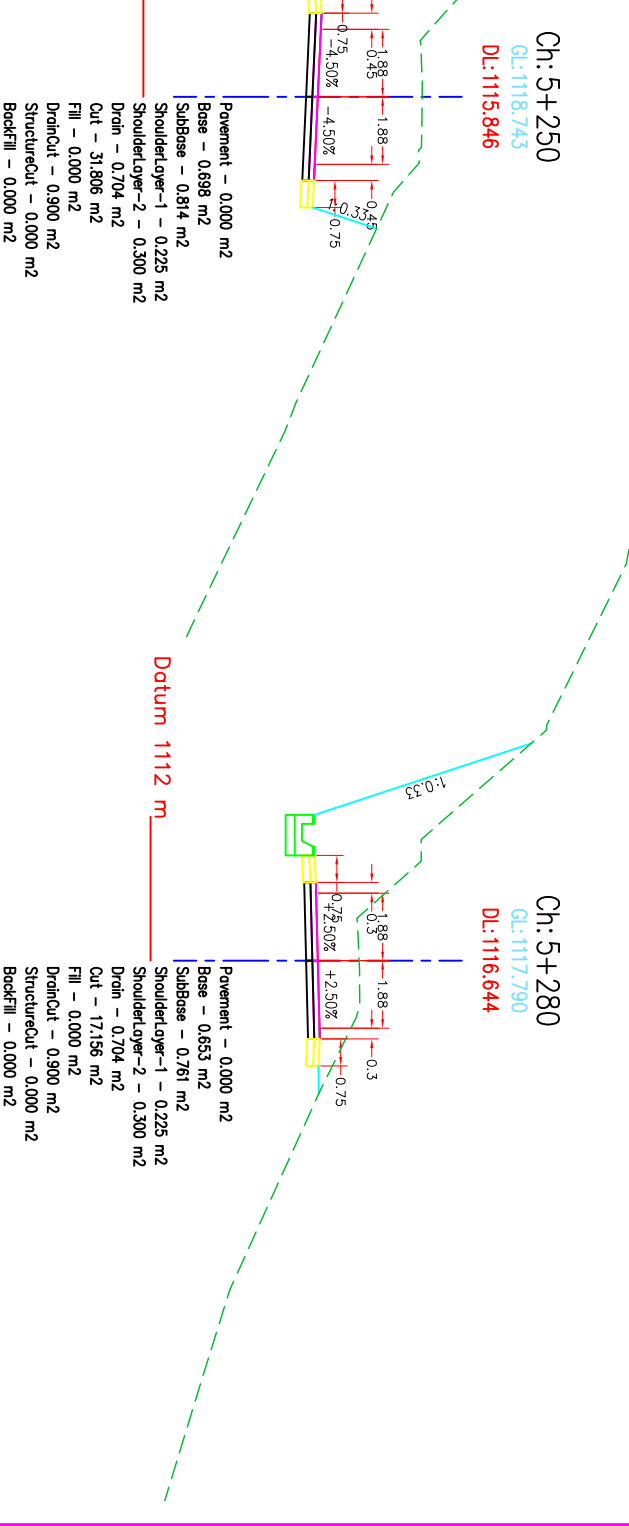
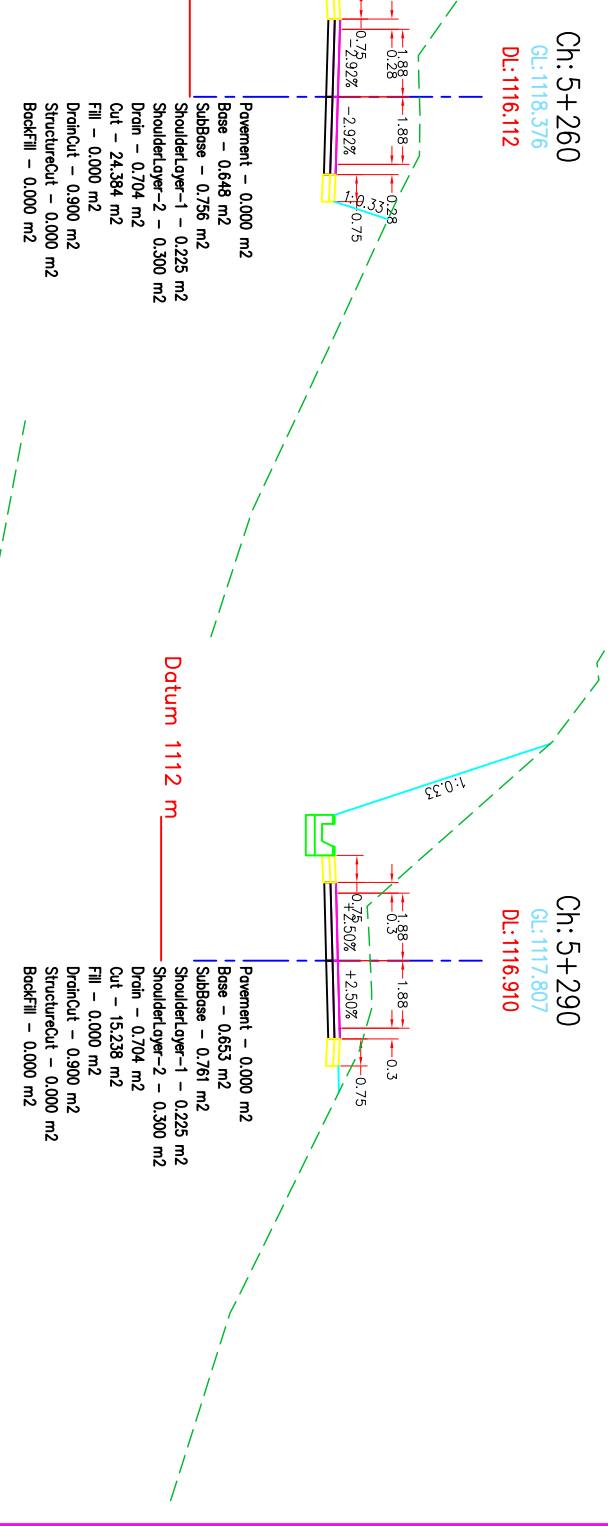
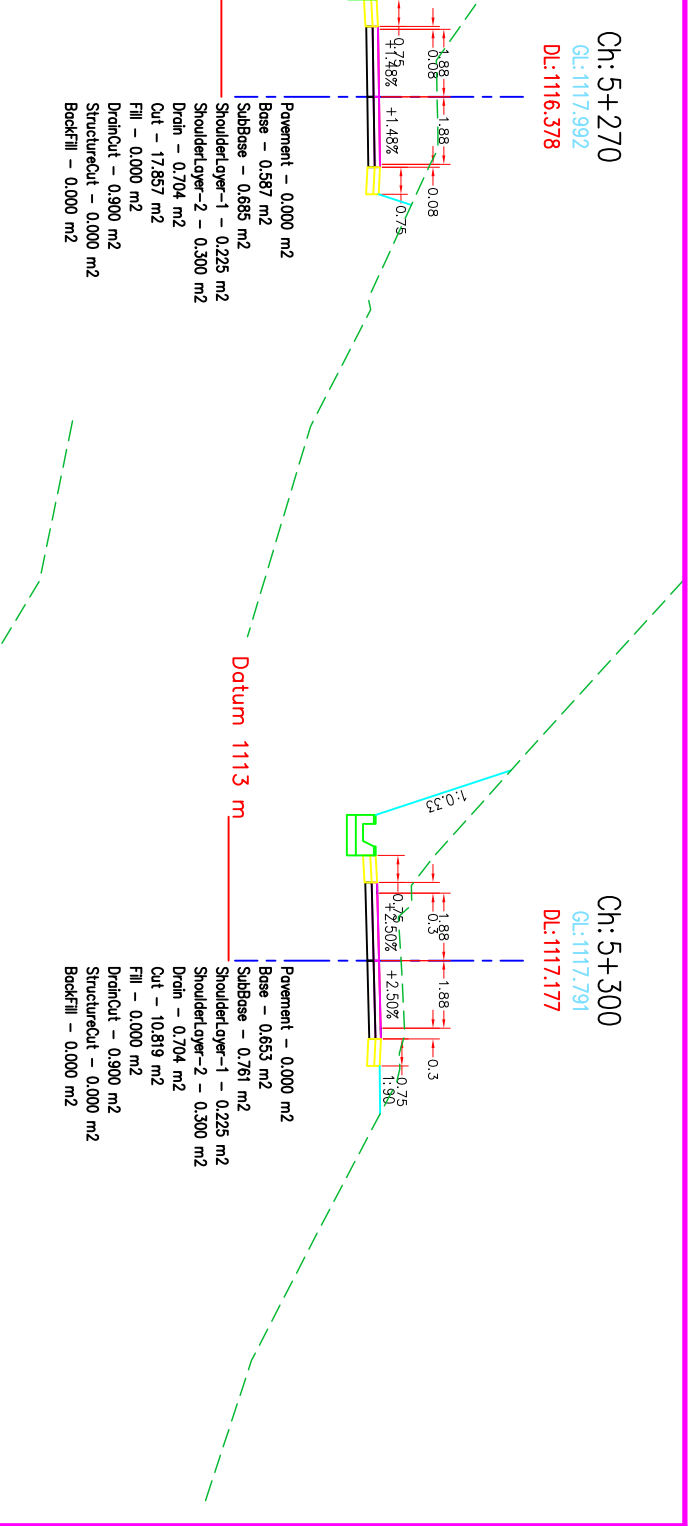
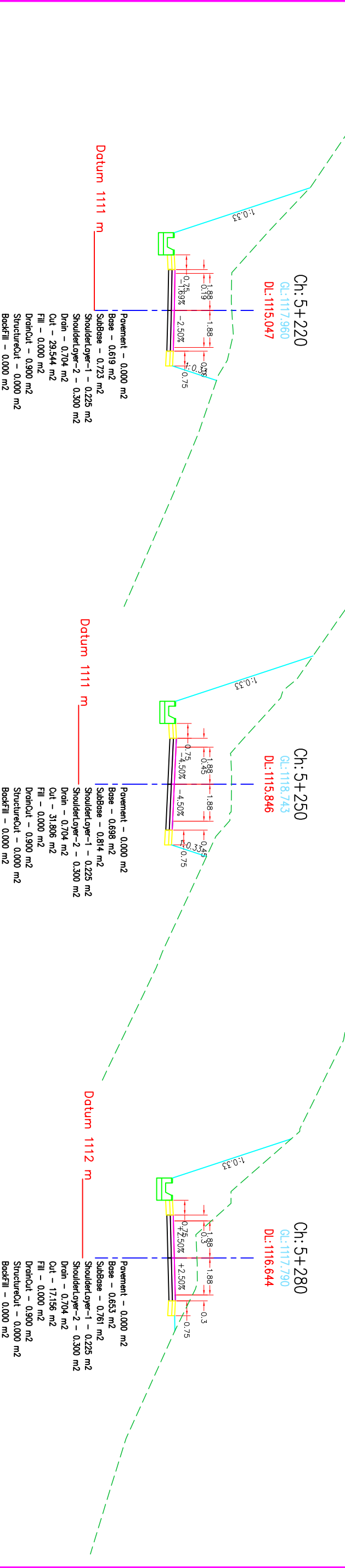
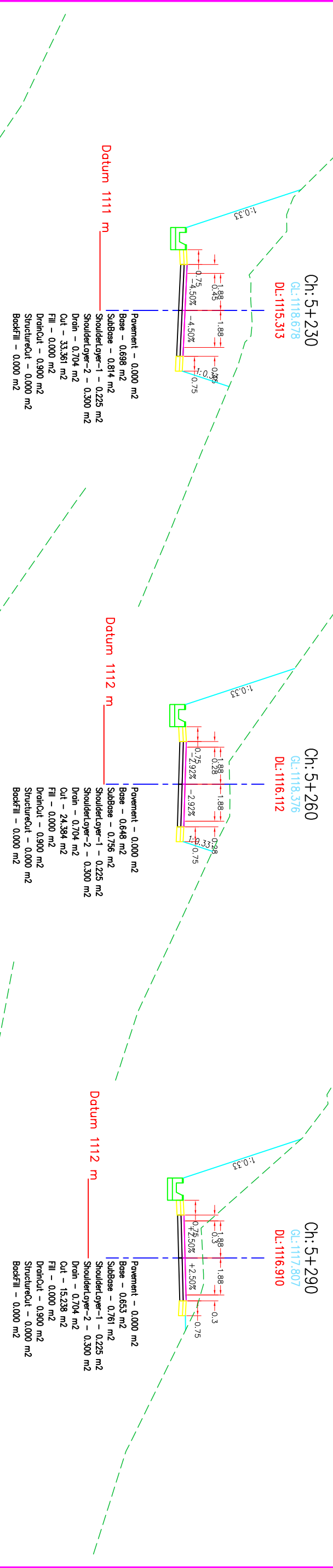
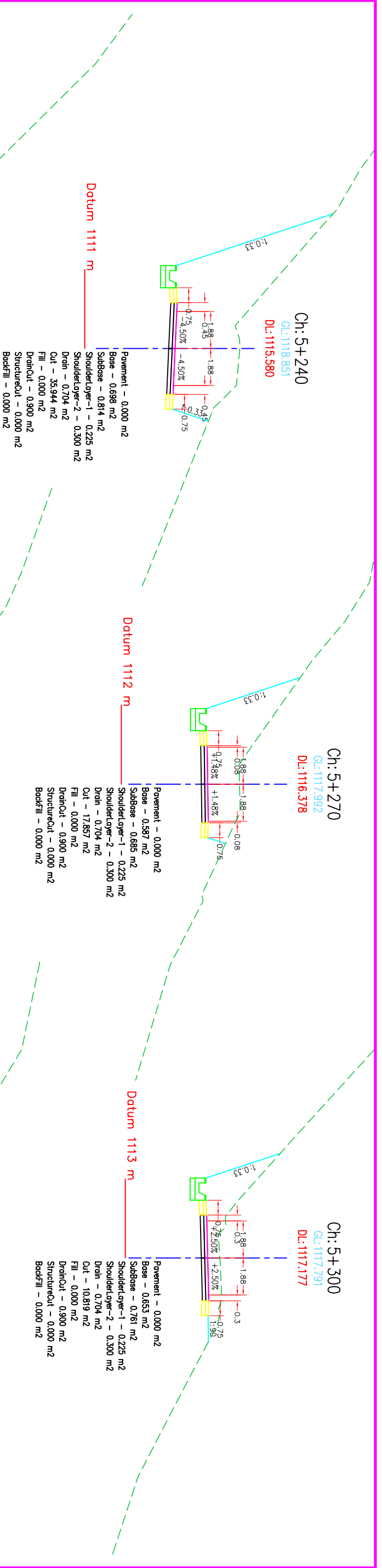
Government of Nepal Ministry of Federal Affairs and General Administration Department of Local Infrastructure (DoLI) Rural Connectivity Improvement Project-phase 2 (DoLI/RCIP/PR-04/2019)		CONSULTANT: ITECO - INCLUSIVE JV Shapala Chowk, Ring Road		ROAD NAME: Wamliksari(Indregauda)-Aapochaur- Shantipur Road Gulmi District		DATE	REVISION	SIGNATURE	DESIGNED BY :	SCALE	Cross-Section	DATE: JUNE 2021
									CHECKED BY :	1:200	4+950-5+030	DRG NO : RCIP2/GULM/WAS/ICX
									APPROVED BY :	4 m		SHEET NO : 56



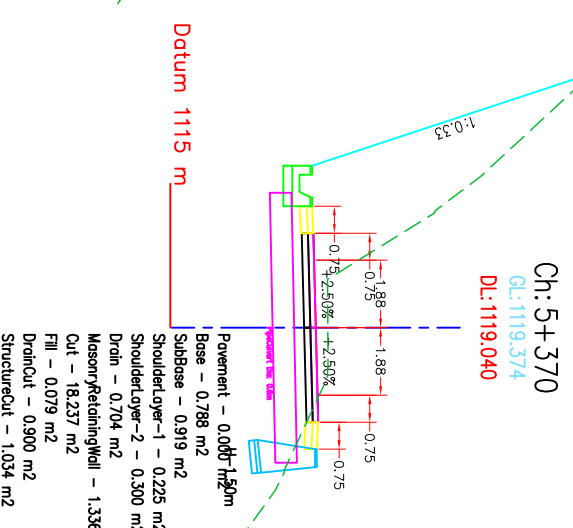
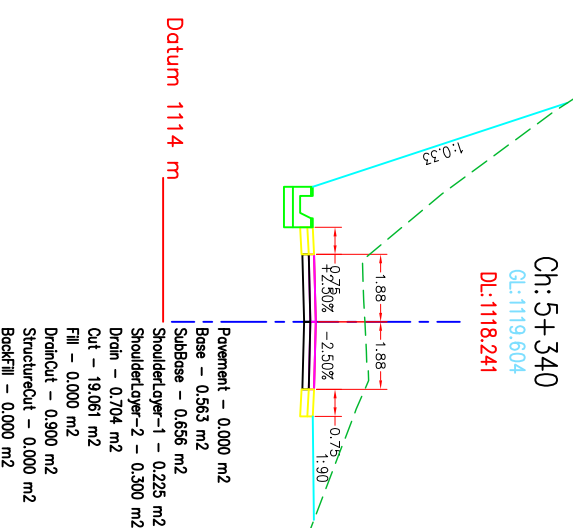
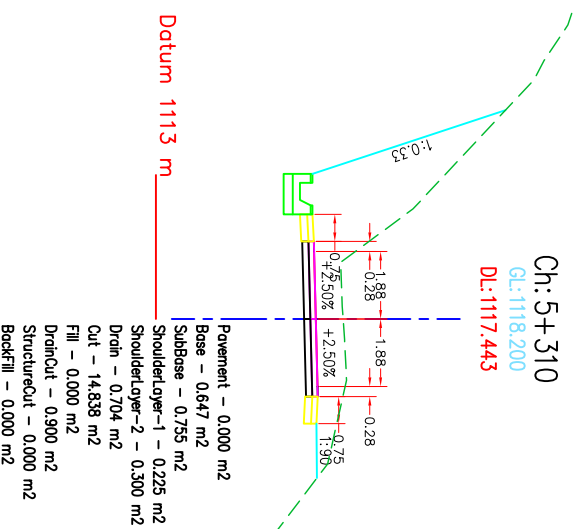
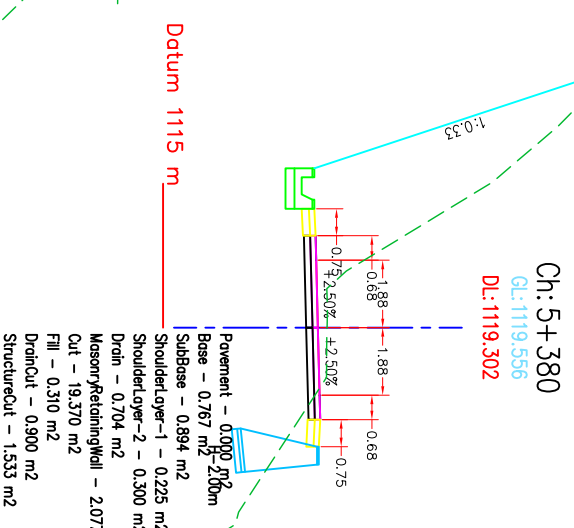
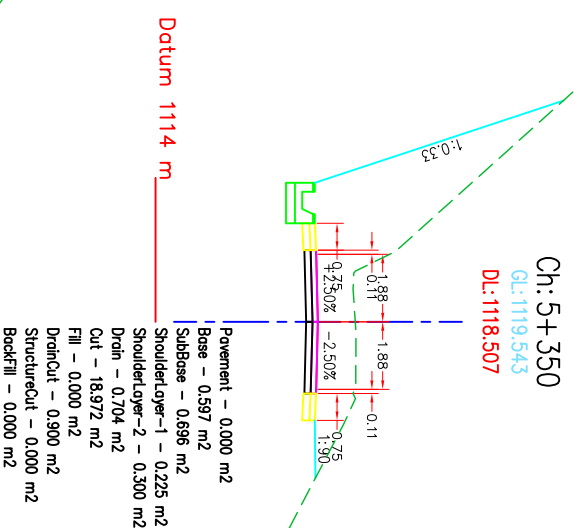
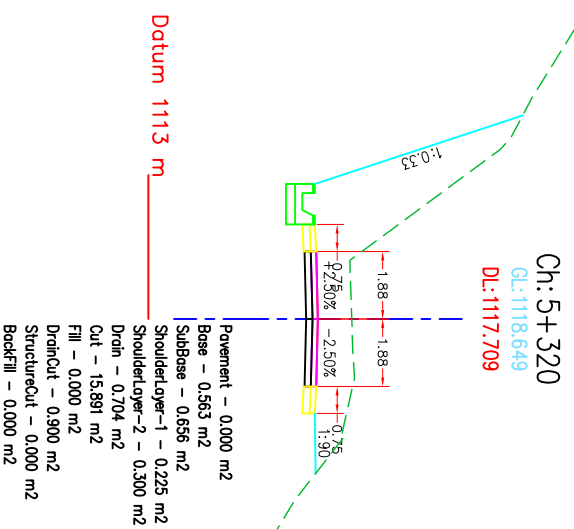
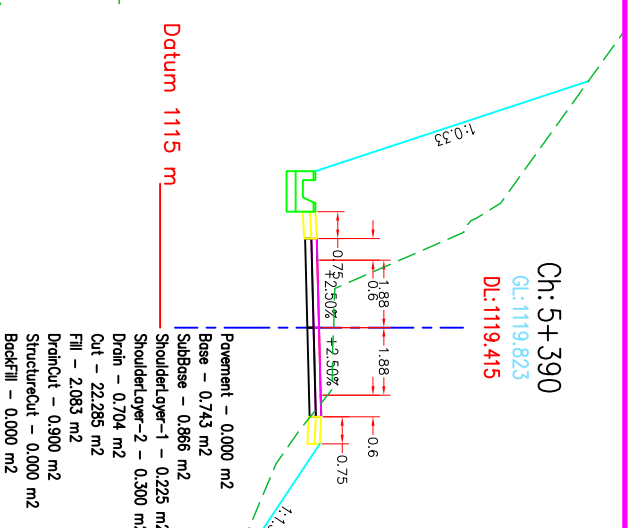
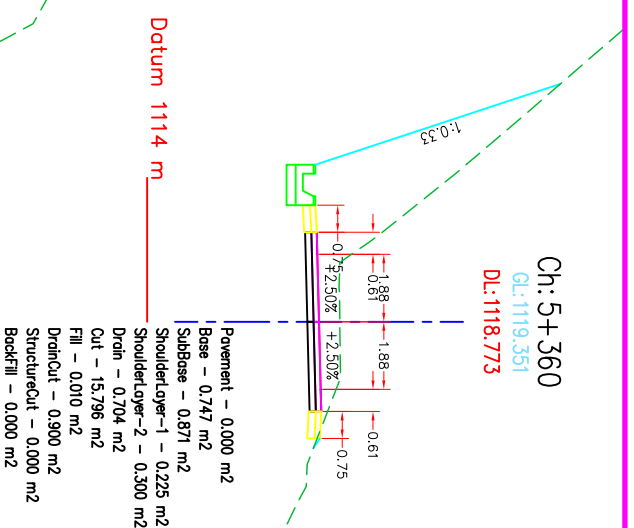
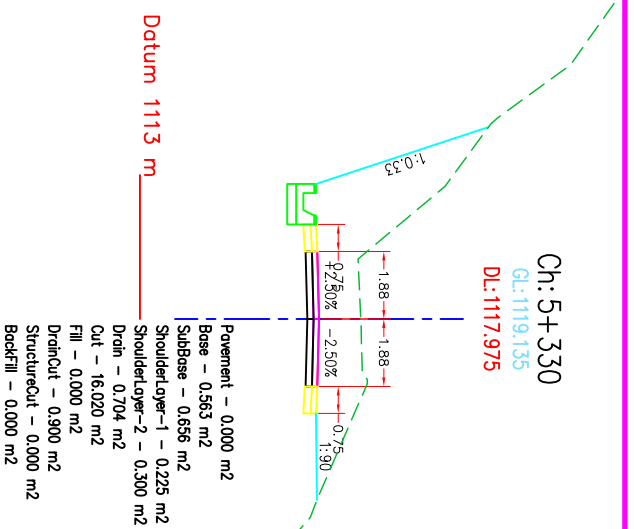
Government of Nepal Ministry of Federal Affairs and General Administration Department of Local Infrastructure (DoLI) Rural Connectivity Improvement Project-phase 2 (DoLI/RCIP/PPR-04/2019)		CONSULTANT: ITECO - INCLUSIVE JV Shapala Chowk, Ring Road		ROAD NAME: Wamlatasar(Indregauda)-Aapochaur- Shantipur Road Gulmi District		DATE	REVISION	SIGNATURE	DESIGNED BY :	SCALE	Cross-Section 5+040-5+120	DATE: JUNE 2021
									CHECKED BY :			DRG NO : RCIP2/GULM/WAS/CSX
									APPROVED BY :			SHEET NO : 57



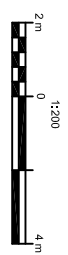
Government of Nepal Ministry of Federal Affairs and General Administration Department of Local Infrastructure (DoLI) Rural Connectivity Improvement Project-phase 2 (DoLI/RCIP/PPR-04/2019)		CONSULTANT: ITECO - INCLUSIVE JV Shapala Chowk, Ring Road		ROAD NAME: Wamliksar(Indegauda)-Aapochaur- Shantipur Road Gulmi District		DATE	REVISION	SIGNATURE	DESIGNED BY :	SCALE	Cross-Section 5+130-5+210	DATE: JUNE 2021
CHECKED BY :									1:200	DRG NO : RCIP2/GULM/WAS/CSX		
APPROVED BY :									4 m	SHEET NO : 58		

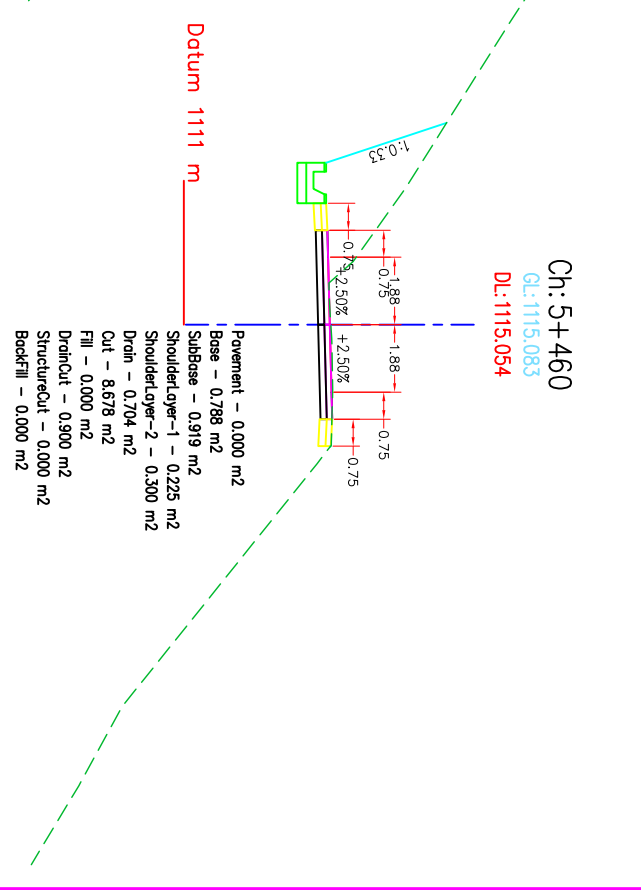
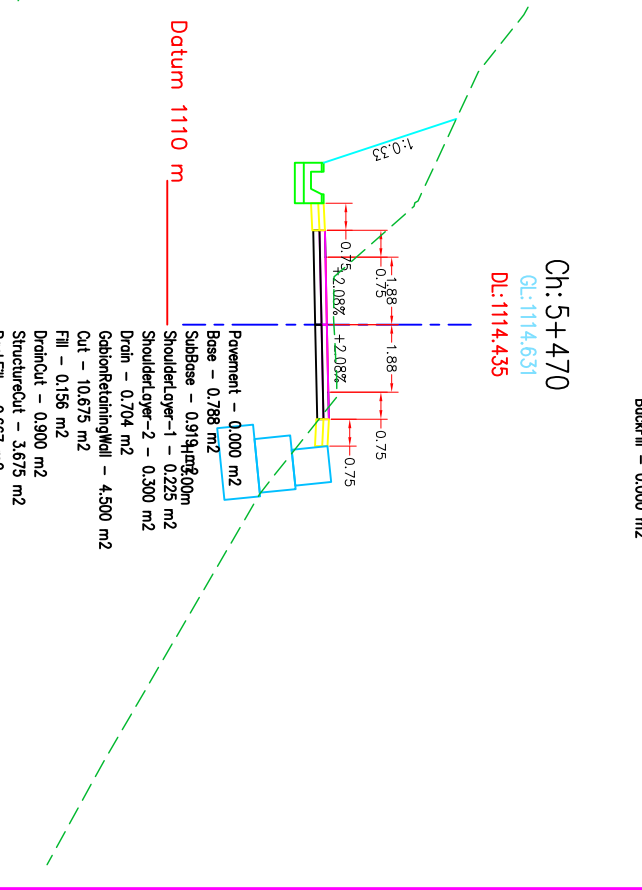
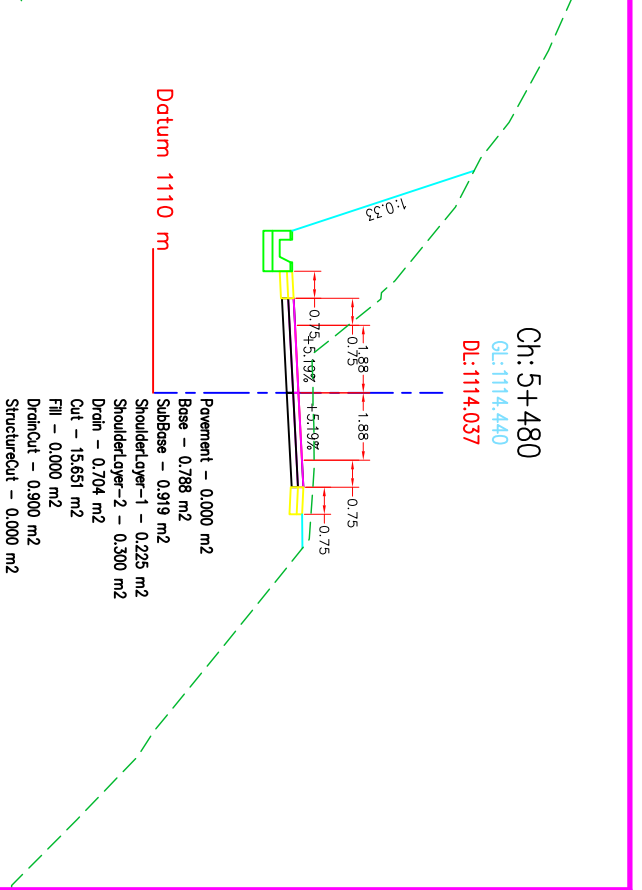
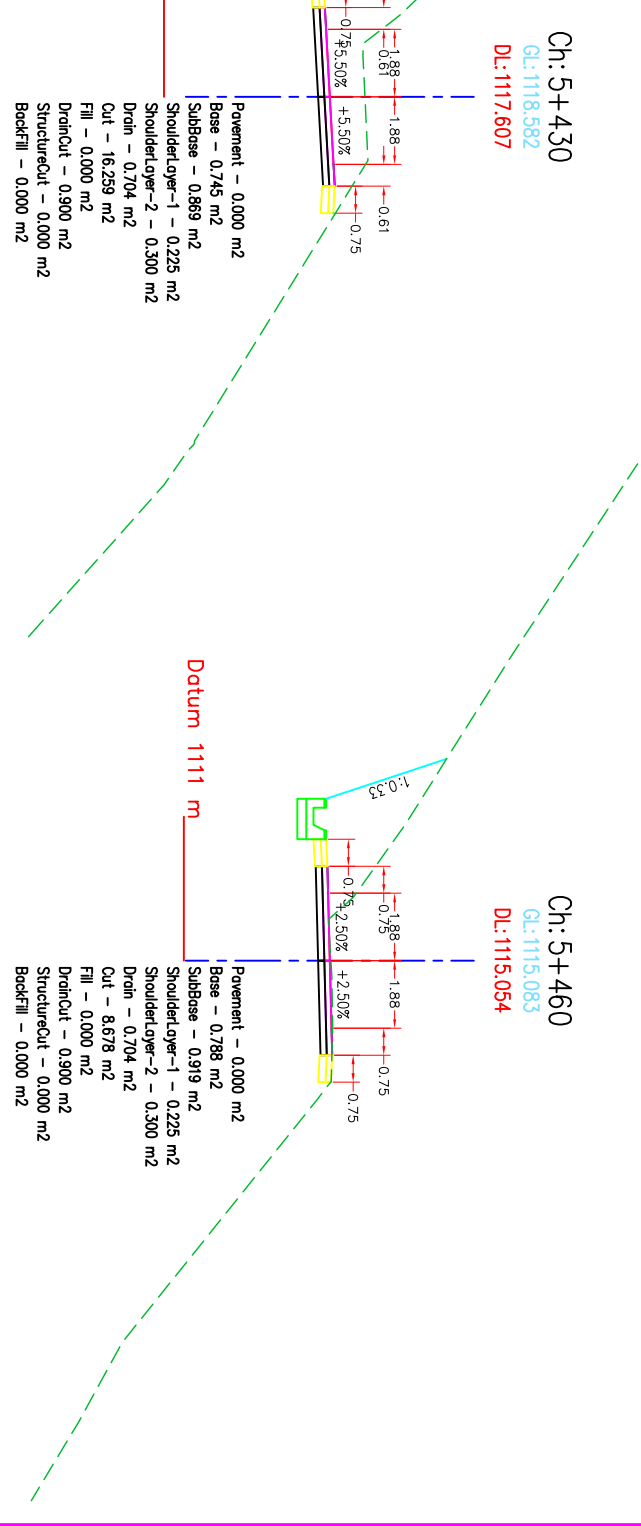
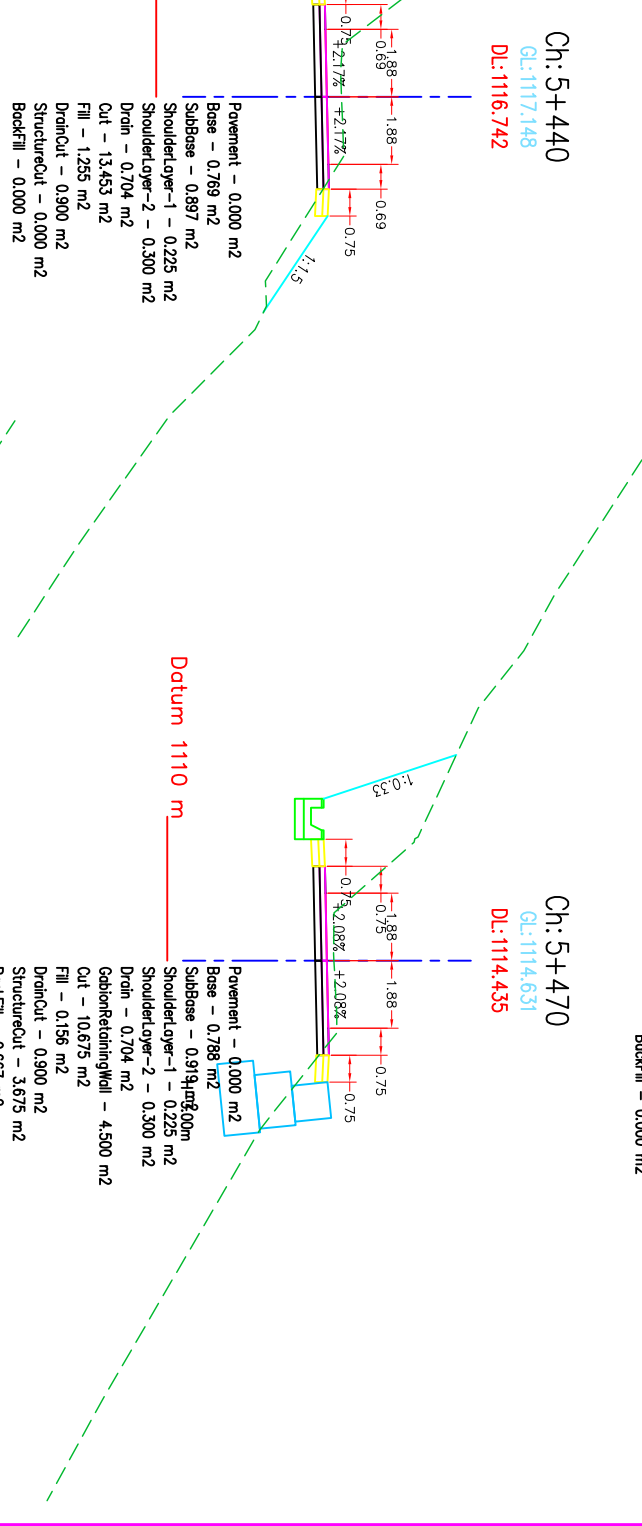
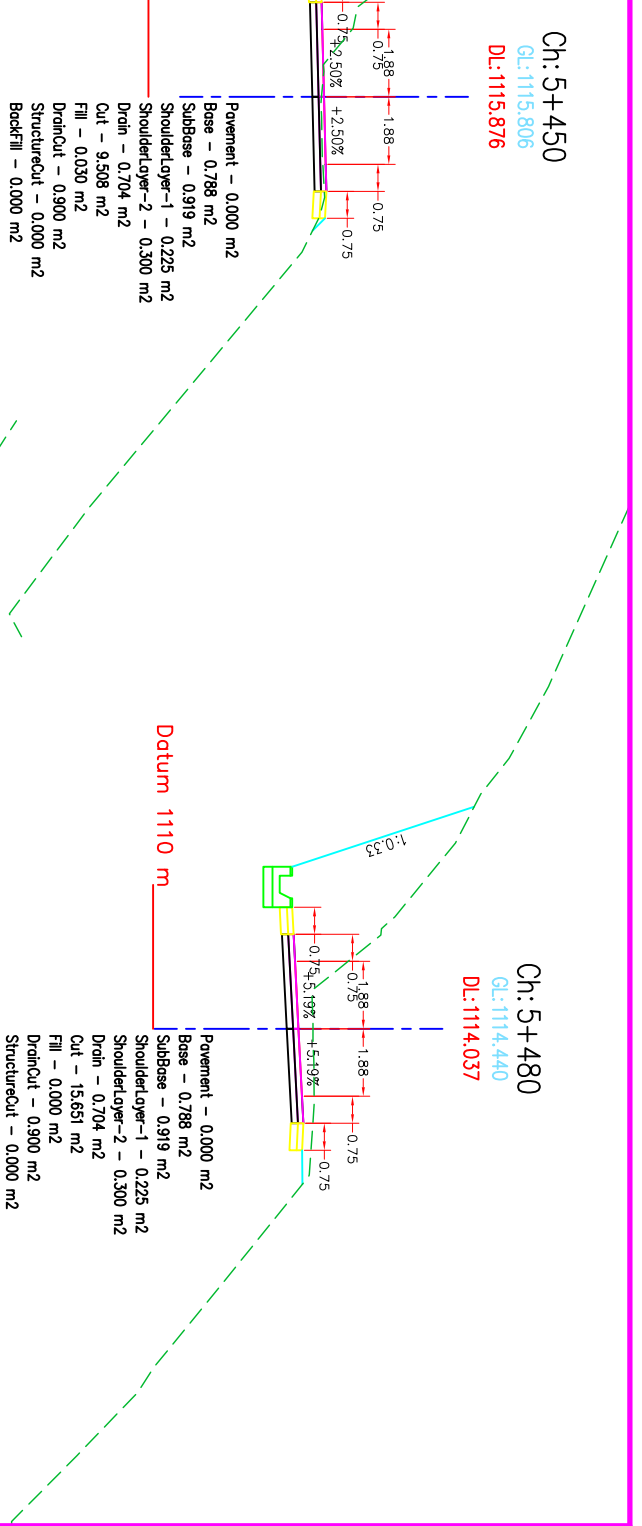
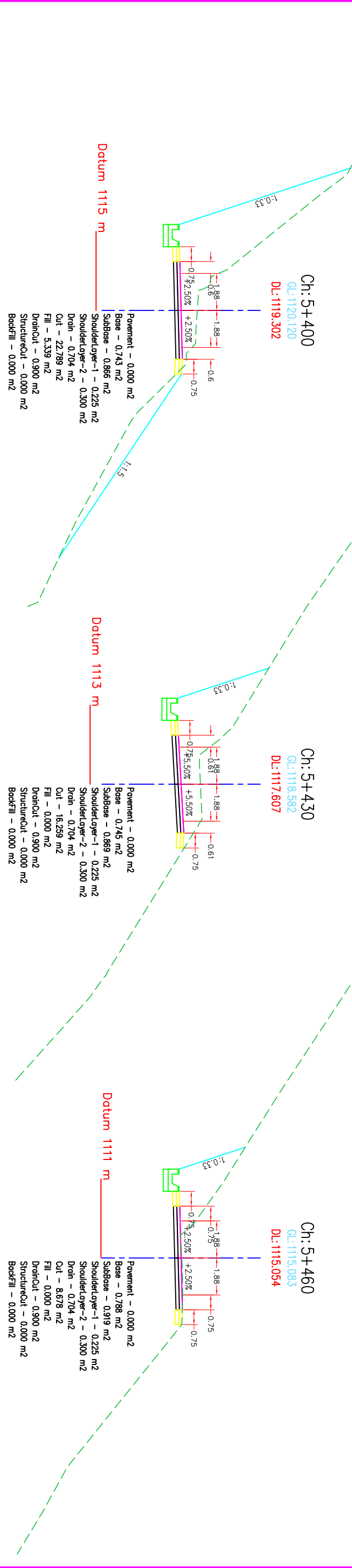
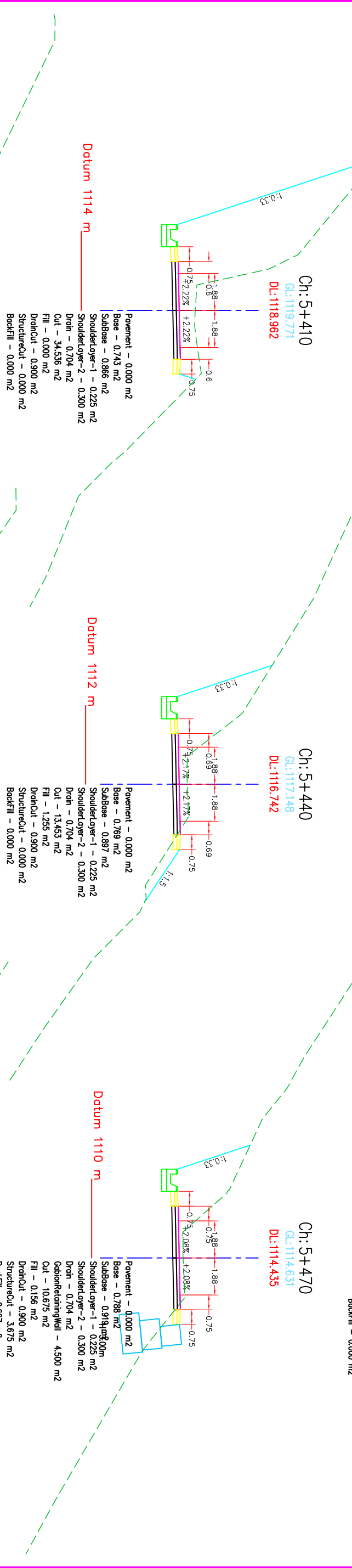
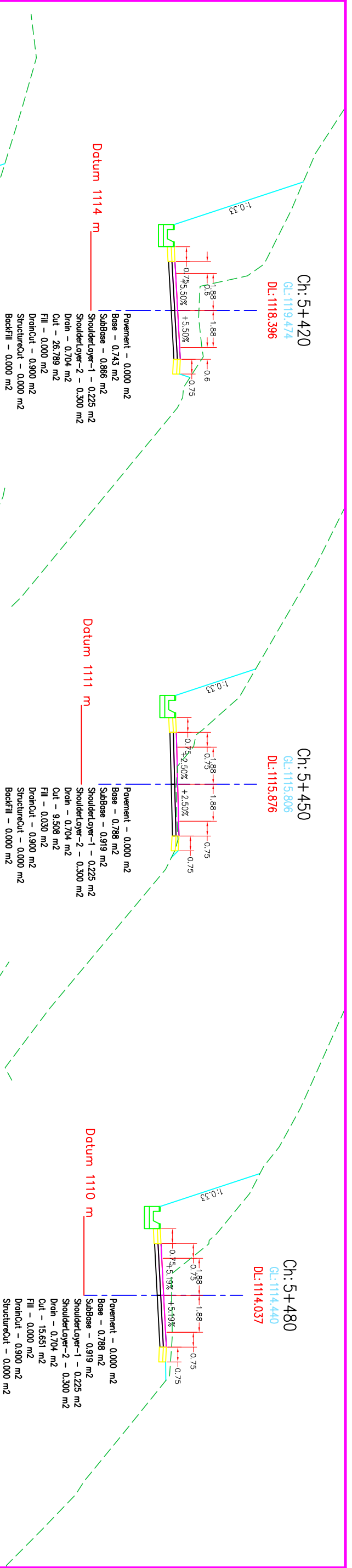


Government of Nepal Ministry of Federal Affairs and General Administration Department of Local Infrastructure (DoLI) Rural Connectivity Improvement Project-phase 2 (DoLI/RCIP/PPR-04/2019)		CONSULTANT: ITECO - INCLUSIVE JV Shapala Chowk, Ring Road		ROAD NAME: Wamlatksar(Indregauda)-Aapochaur- Shantipur Road Gulmi District		DATE	REVISION	SIGNATURE	DESIGNED BY :	SCALE	Cross-Section 5+220-5+300	DATE: JUNE 2021
CHECKED BY :									1:200	DRG NO : RCIP2/GULM/WAS/CSX		
APPROVED BY :									4 m	SHEET NO : 59		

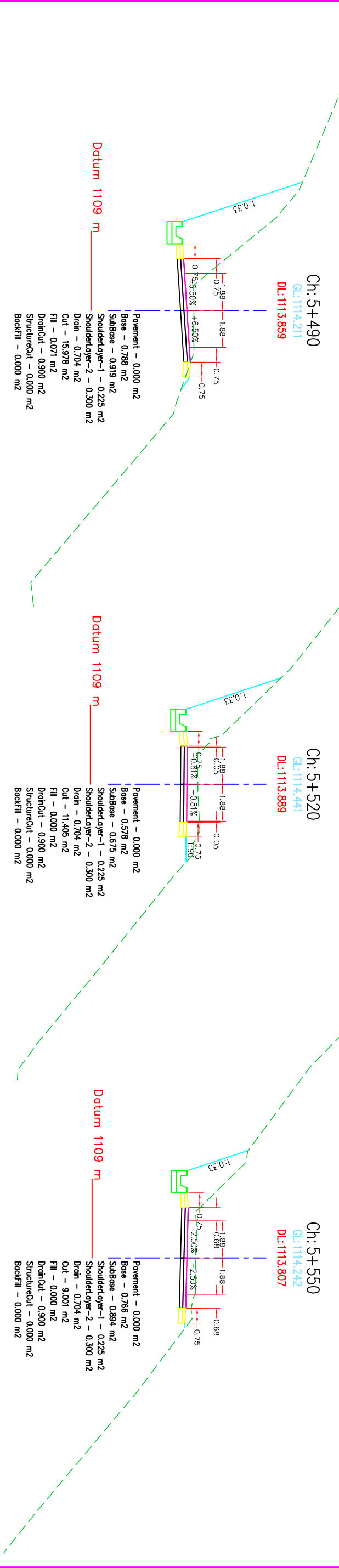
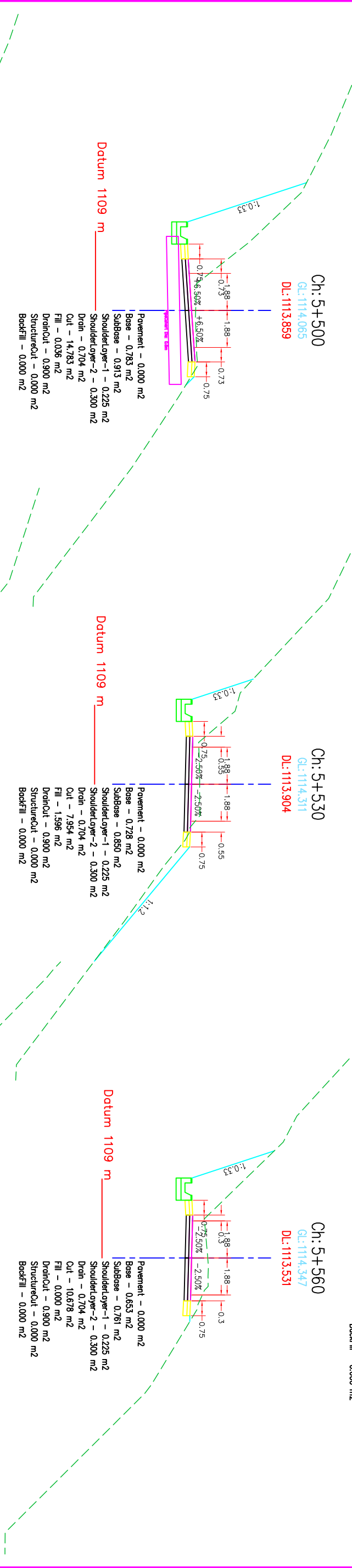
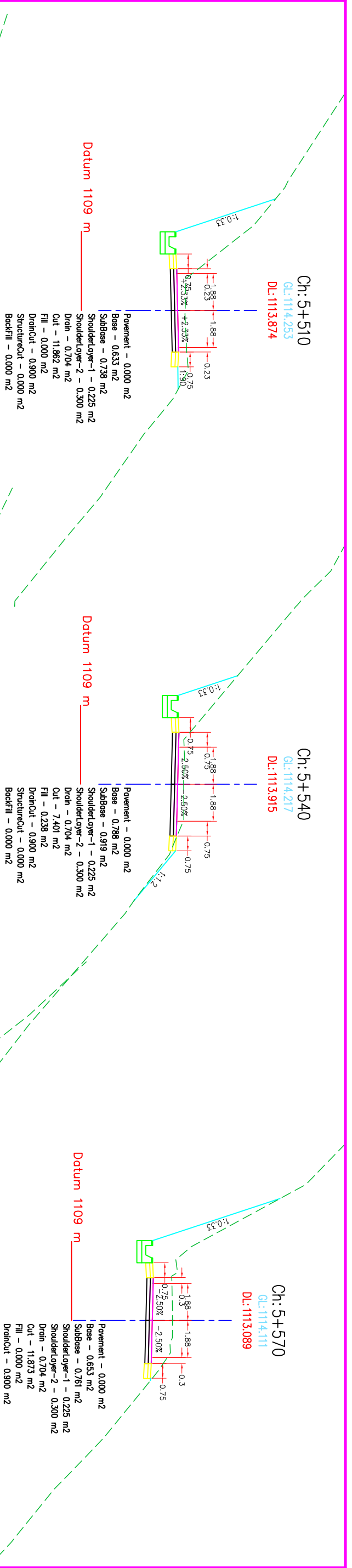


Government of Nepal Ministry of Federal Affairs and General Administration Department of Local Infrastructure (DoLI) Rural Connectivity Improvement Project-phase 2 (DoLI/RCIP/PPR-04/2019)		CONSULTANT: ITECO - INCLUSIVE JV Shapala Chowk, Ring Road		ROAD NAME: Wamlatasar(Indegauda)-Aapochaur- Shantipur Road Gulmi District		DATE	REVISION	SIGNATURE	DESIGNED BY :	SCALE	Cross-Section 5+310-5+390	DATE: JUNE 2021
CHECKED BY :									1:200	DRG NO : RCIP2/GULMWS/CX		SHEET NO : 60
APPROVED BY :									4 m			

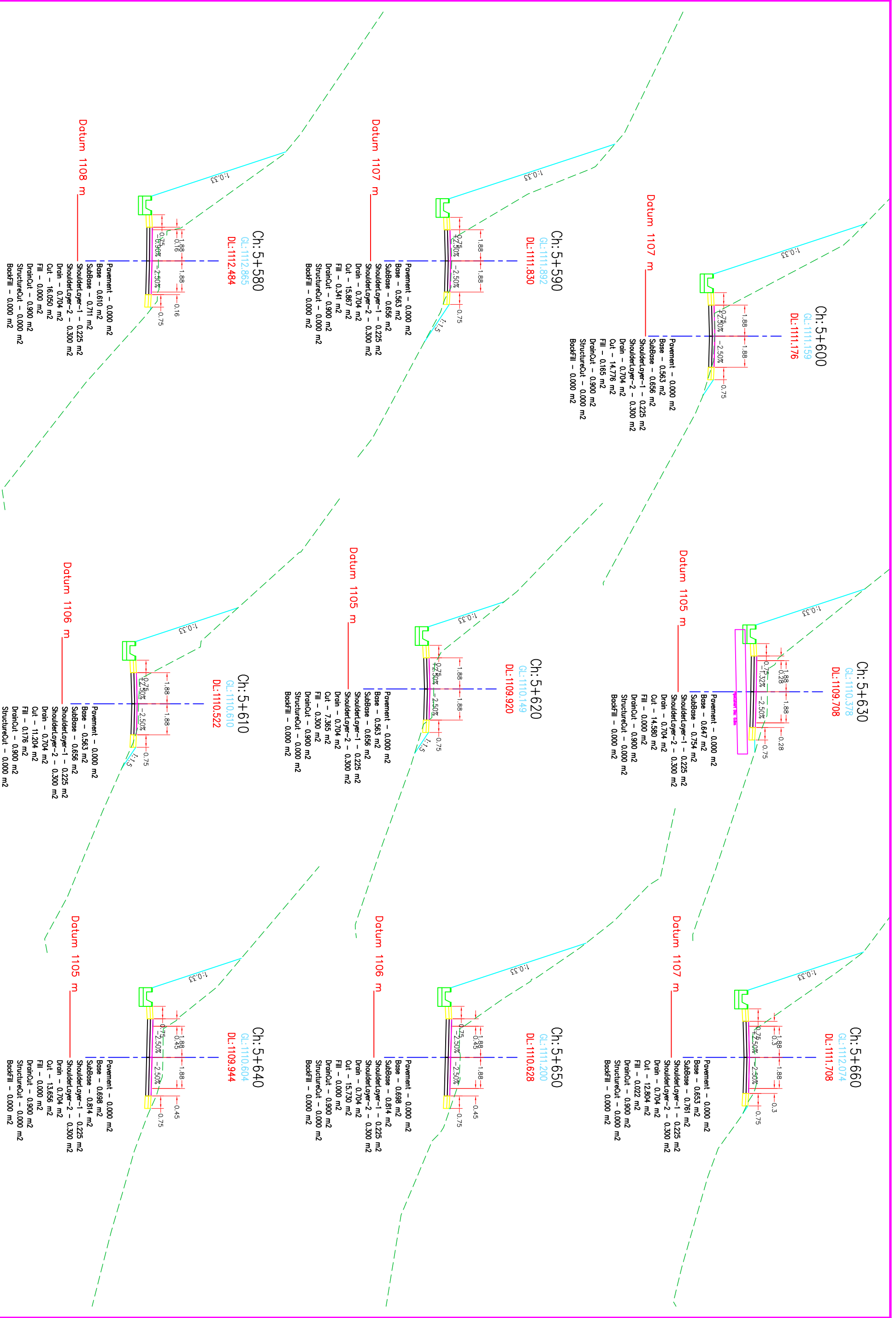




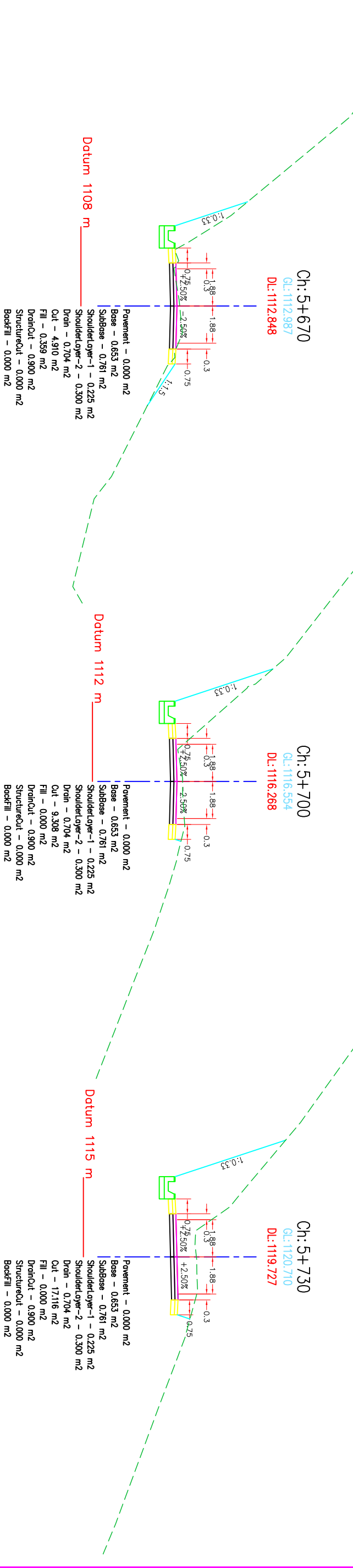
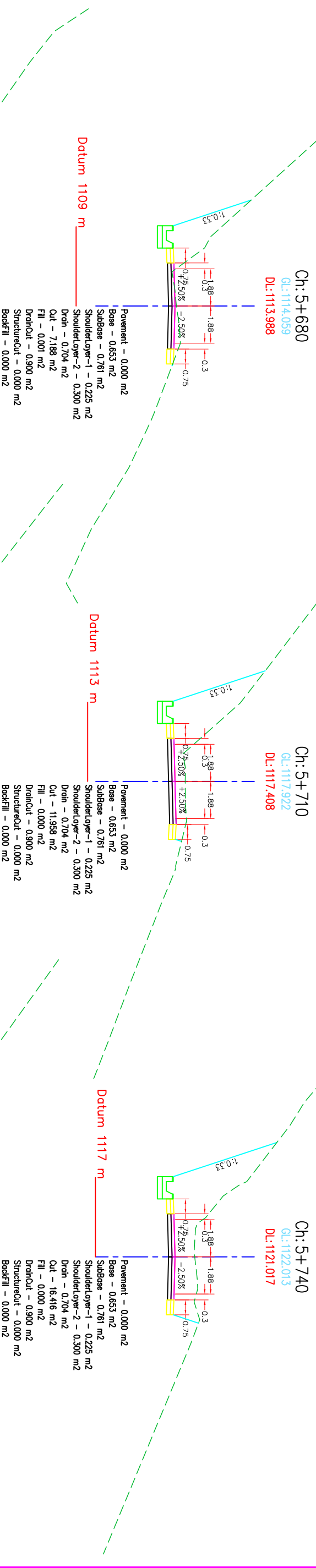
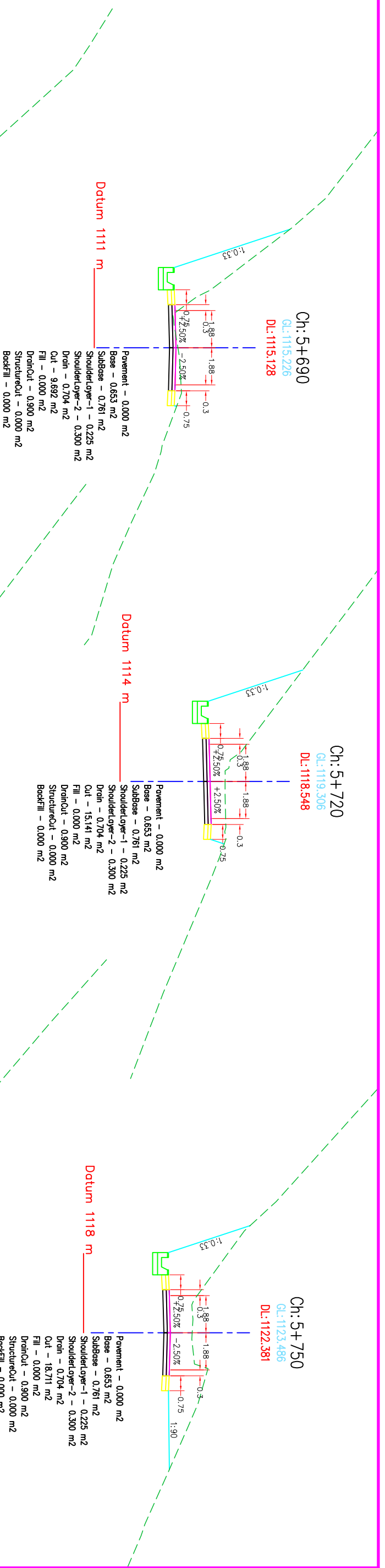
Government of Nepal Ministry of Federal Affairs and General Administration Department of Local Infrastructure (DoLI) Rural Connectivity Improvement Project-phase 2 (DoLI/RCIP/PPR-04/2019)		CONSULTANT: ITECO - INCLUSIVE JV Shapala Chowk, Ring Road		ROAD NAME: Wamliksar(Indegauda)-Aapochaur- Shantipur Road Gulmi District		DATE	REVISION	SIGNATURE	DESIGNED BY :	SCALE	Cross-Section	DATE: JUNE 2021
										2m 0 4m 1:200	5+400-5+480	DRG NO : RCIP2/GULM/AS/CSX
												SHEET NO : 61



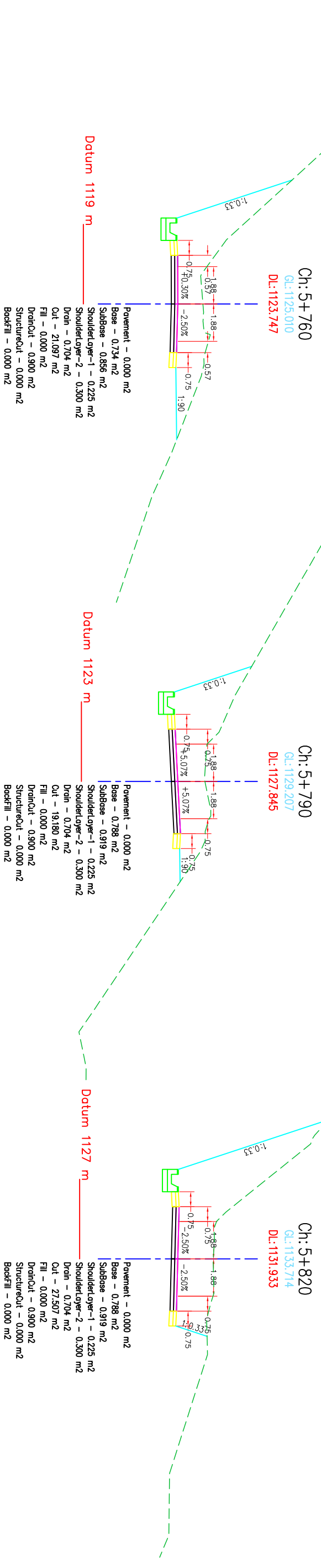
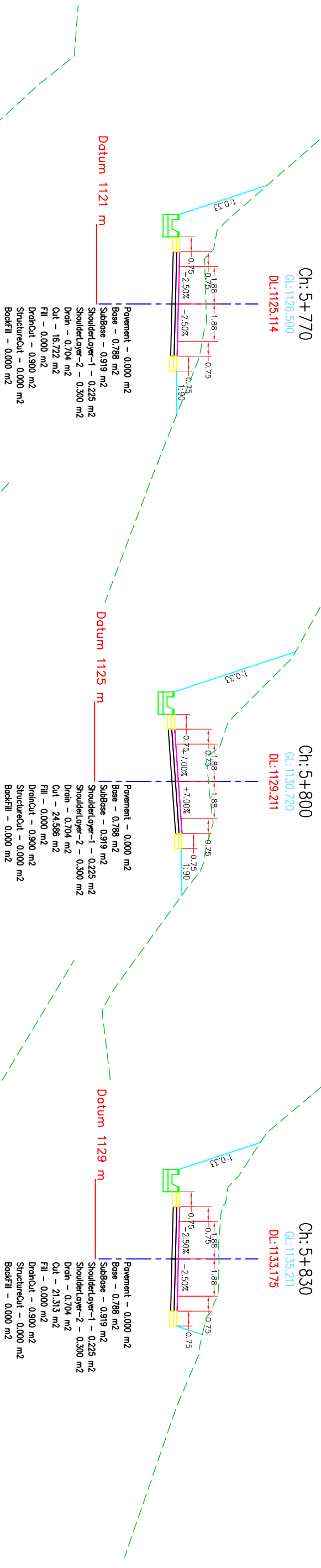
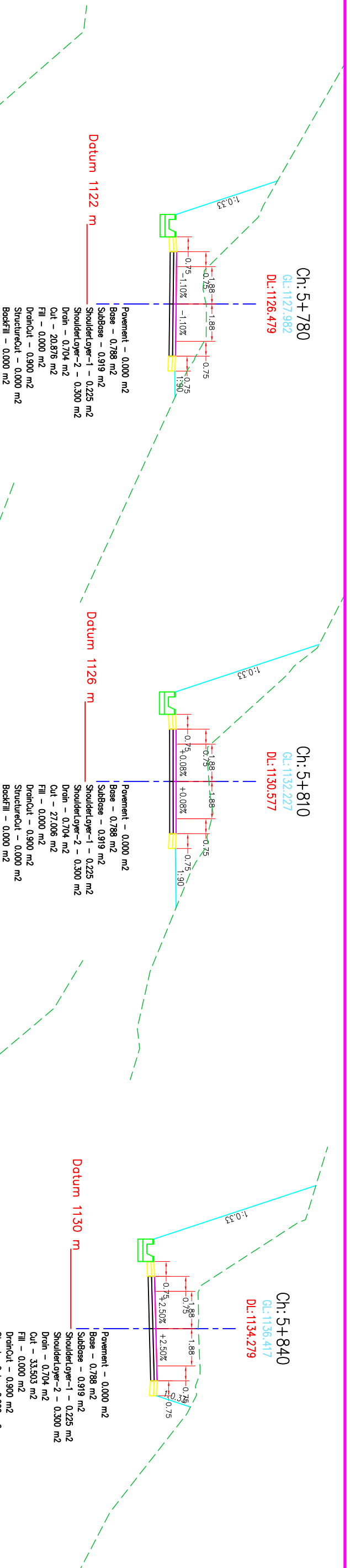
Government of Nepal Ministry of Federal Affairs and General Administration Department of Local Infrastructure (DoLI) Rural Connectivity Improvement Project-phase 2 (DoLI/RCIP/PPR-04/2019)		CONSULTANT: ITECO - INCLUSIVE JV Shapala Chowk, Ring Road		ROAD NAME: Wamlatkasari(Indregauda)-Aapochaur- Shantipur Road Gulmi District		DATE	REVISION	SIGNATURE	DESIGNED BY :	SCALE	Cross-Section 5+490-5+570	DATE: JUNE 2021
DRAWN BY : CHECKED BY : APPROVED BY :										DRG NO : RCIP2/GULM/WAS/CSX SHEET NO : 62		



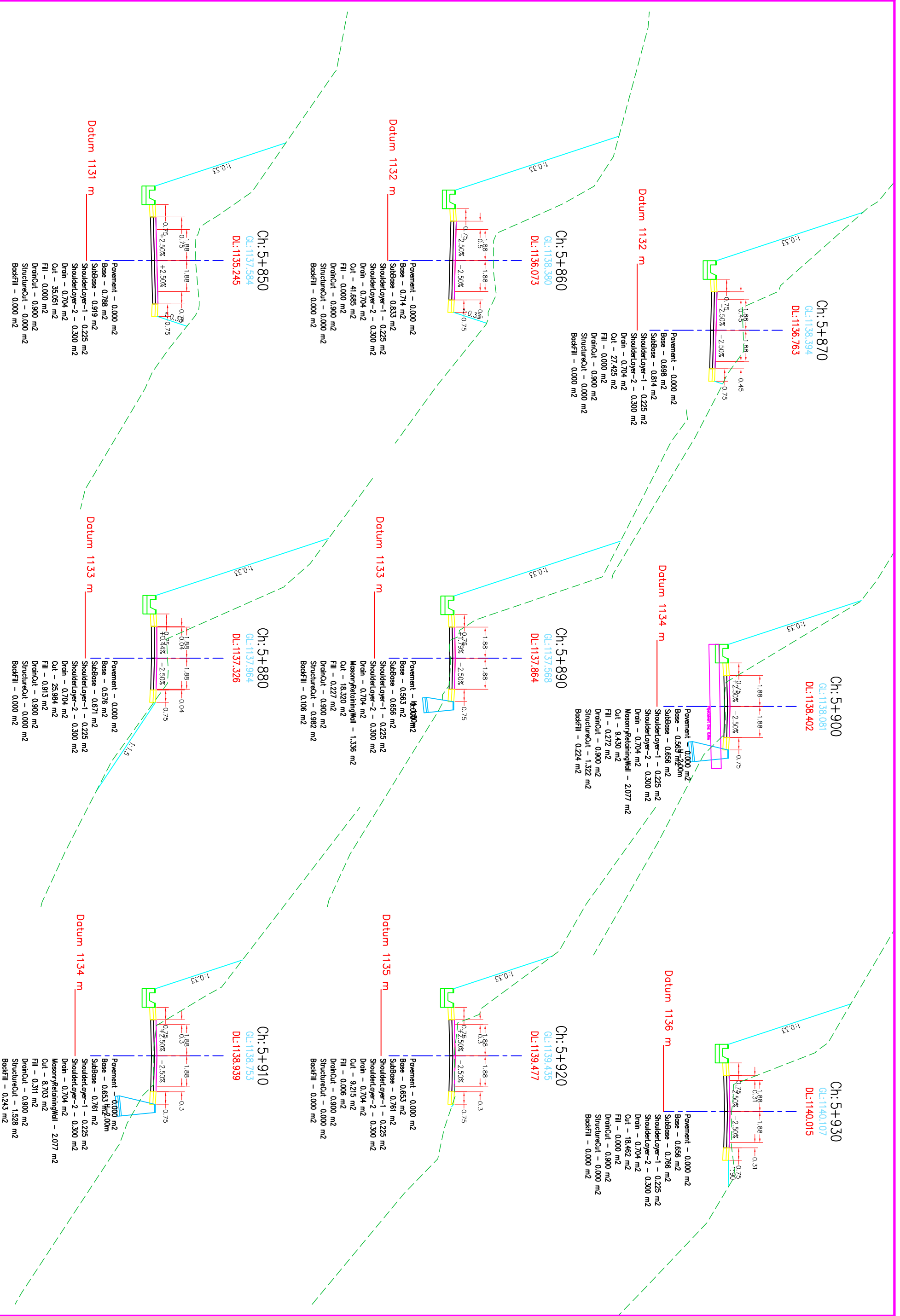
Government of Nepal Ministry of Federal Affairs and General Administration Department of Local Infrastructure (DoLI) Rural Connectivity Improvement Project-phase 2 (DoLI/RCIP/PPR-04/2019)		CONSULTANT: ITECO - INCLUSIVE JV Shapala Chowk, Ring Road		ROAD NAME: Wamlatasar(Indegauda)-Aapochaur- Shantipur Road Gulmi District		DATE	REVISION	SIGNATURE	DESIGNED BY :	SCALE	Cross-Section	DATE: JUNE 2021
									CHECKED BY :	1:200	5+580-5+660	DRG NO : RCIP2/GULM/WAS/CS
									APPROVED BY :	4 m		SHEET NO : 63



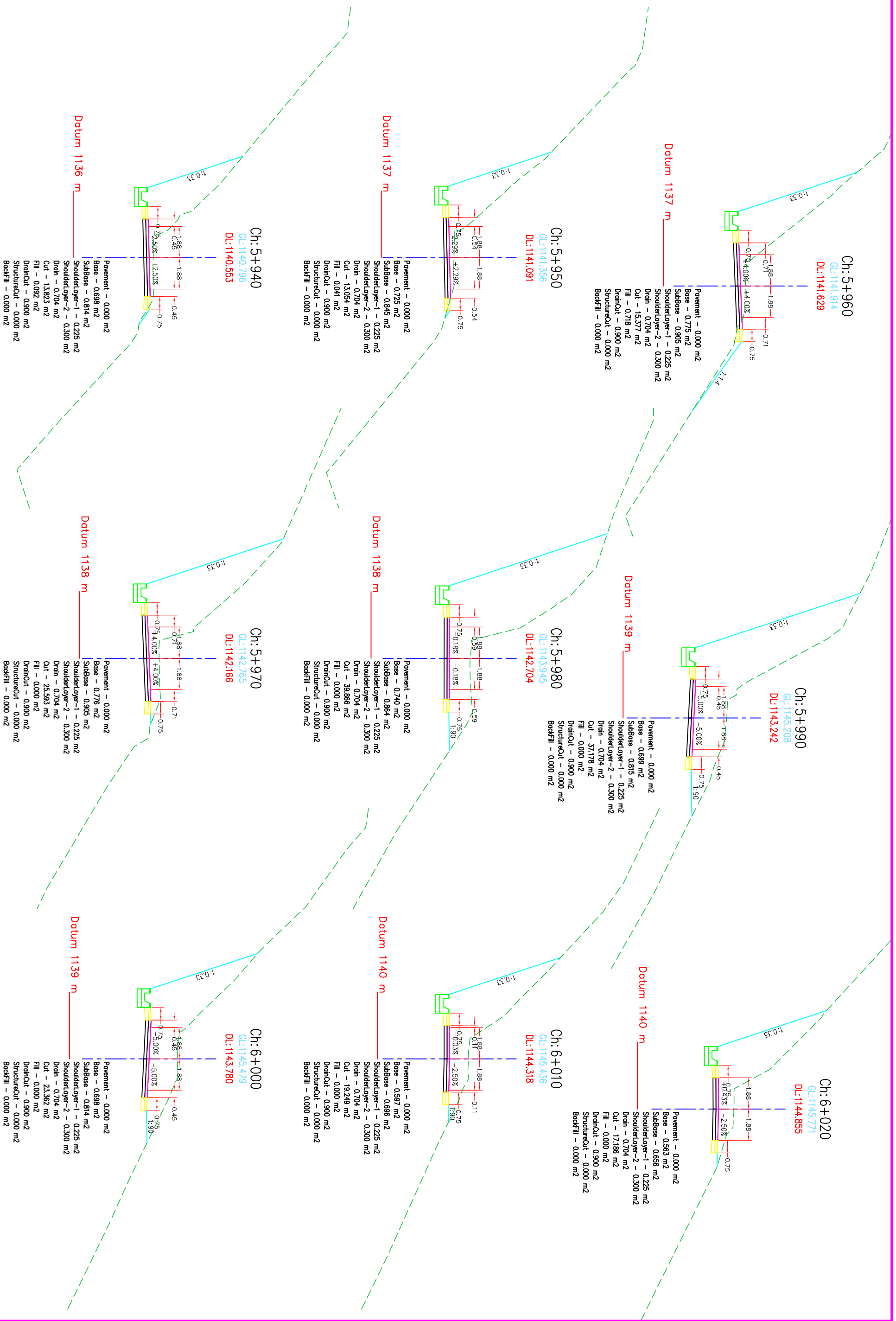
Government of Nepal Ministry of Federal Affairs and General Administration Department of Local Infrastructure (DoLI) Rural Connectivity Improvement Project-phase 2 (DoLI/RCIP/PPR-04/2019)		CONSULTANT: ITECO - INCLUSIVE JV Shapella Chowk, Ring Road		ROAD NAME: Wamlatksar(Indregauda)-Aapochaur- Shantipur Road Gulmi District		DATE	REVISION	SIGNATURE	DESIGNED BY :	SCALE	Cross-Section 5+670-5+750	DATE: JUNE 2021
DRAWN BY :									1:200	DRG NO : RCIP2/GULM/AS/CSX		
CHECKED BY :									4 m	APPROVED BY :	SHEET NO : 64	



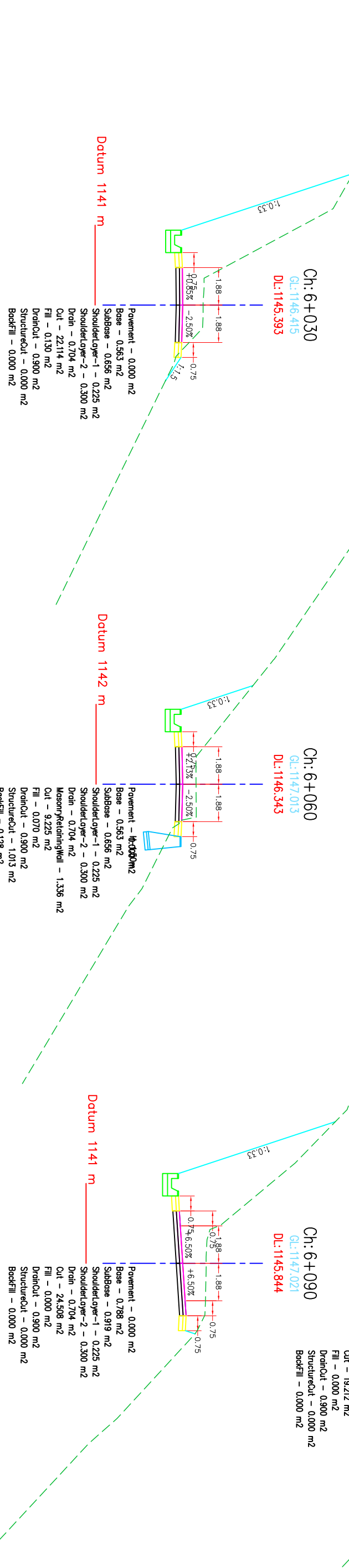
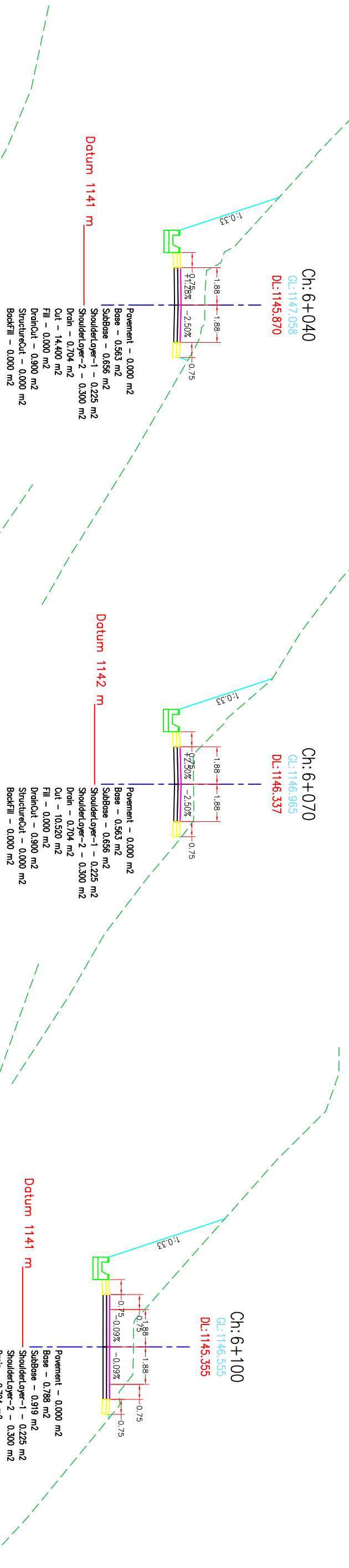
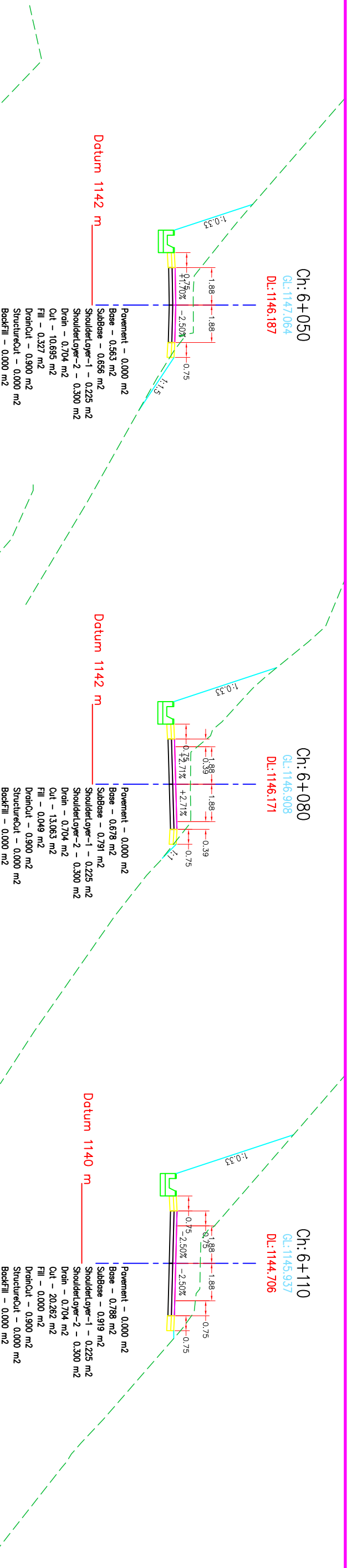
Government of Nepal Ministry of Federal Affairs and General Administration Department of Local Infrastructure (DoLI) Rural Connectivity Improvement Project-phase 2 (DoLI/RCIP/PR-04/2019)		CONSULTANT: ITECO - INCLUSIVE JV Shapala Chowk, Ring Road		ROAD NAME: Wamliksar(Indregauda)-Aapochaur- Shantipur Road Gulmi District		DATE	REVISION	SIGNATURE	DESIGNED BY :	SCALE	Cross-Section 5+760-5+840	DATE: JUNE 2021
DRAWN BY :									1:200	DRG NO : RCIP2/GULMWS/CSX		
CHECKED BY :									4m	APPROVED BY :	SHEET NO : 65	



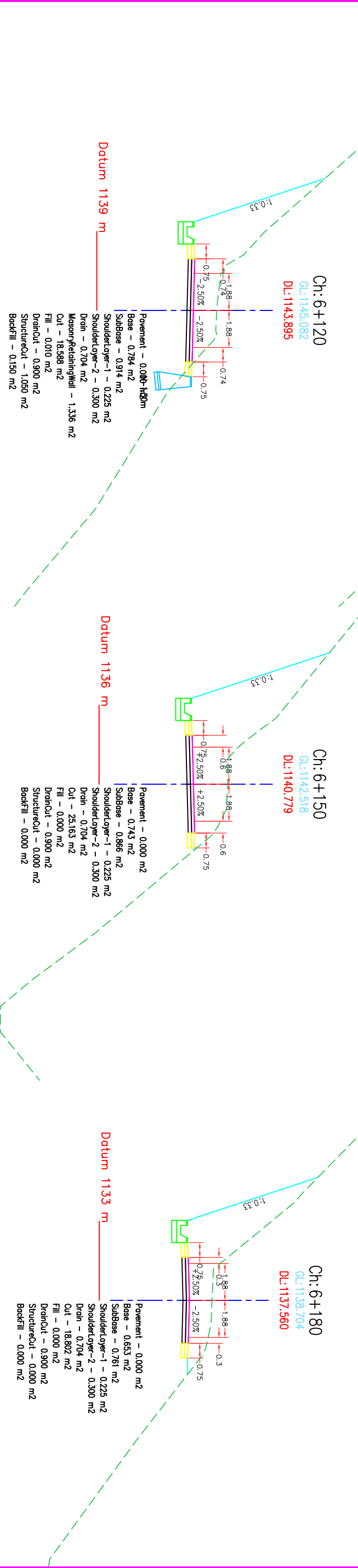
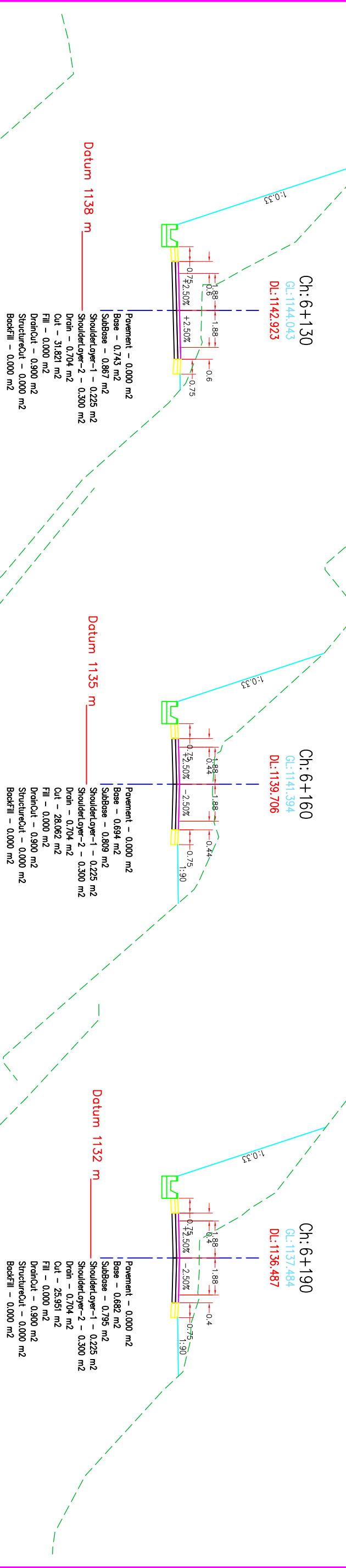
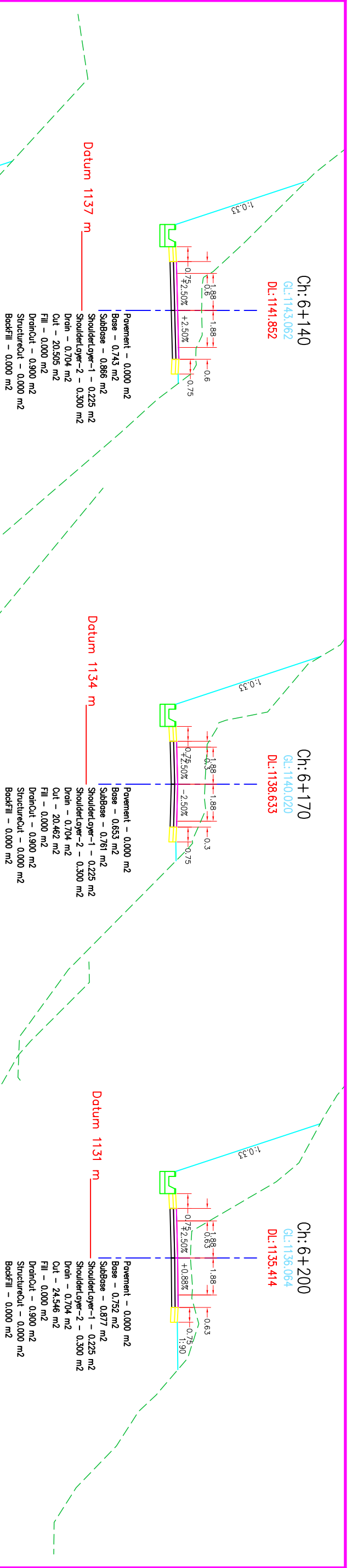
Government of Nepal Ministry of Federal Affairs and General Administration Department of Local Infrastructure (DoLI) Rural Connectivity Improvement Project-phase 2 (DoLI/RCIP/PPR-04/2019)		CONSULTANT: ITECO - INCLUSIVE JV Shapala Chowk, Ring Road		ROAD NAME: Wamlatksar(Indegauda)-Aapochaur- Shantipur Road Gulmi District		DATE	REVISION	SIGNATURE	DESIGNED BY :	SCALE	Cross-Section	DATE: JUNE 2021
									CHECKED BY :	1:200	5+850-5+930	DRG NO : RCIP2/GULMASCX
									APPROVED BY :	4 m		SHEET NO : 66



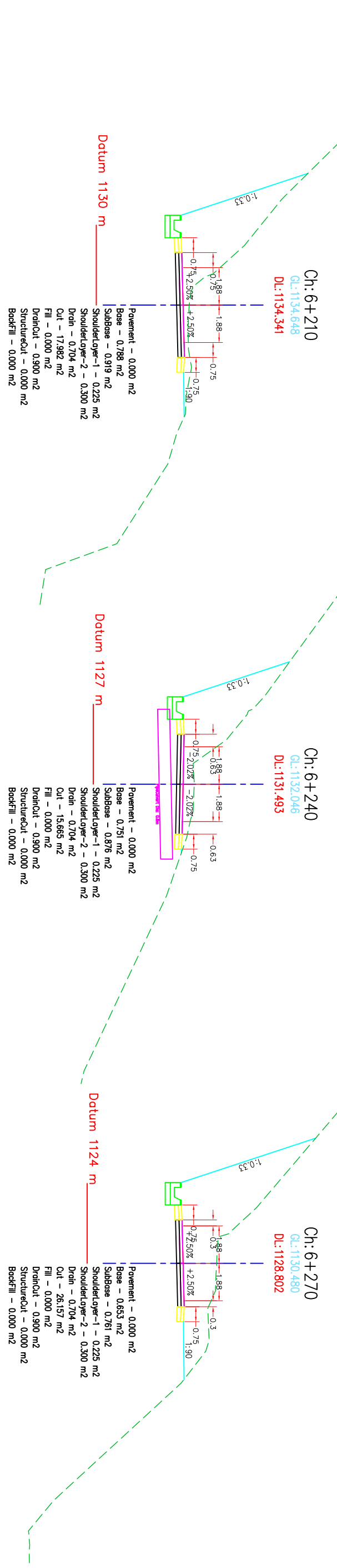
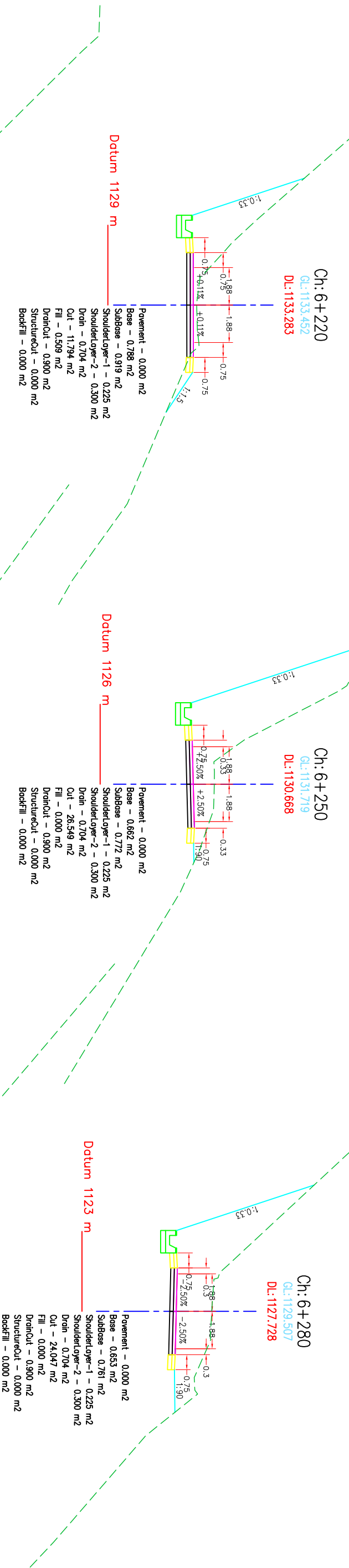
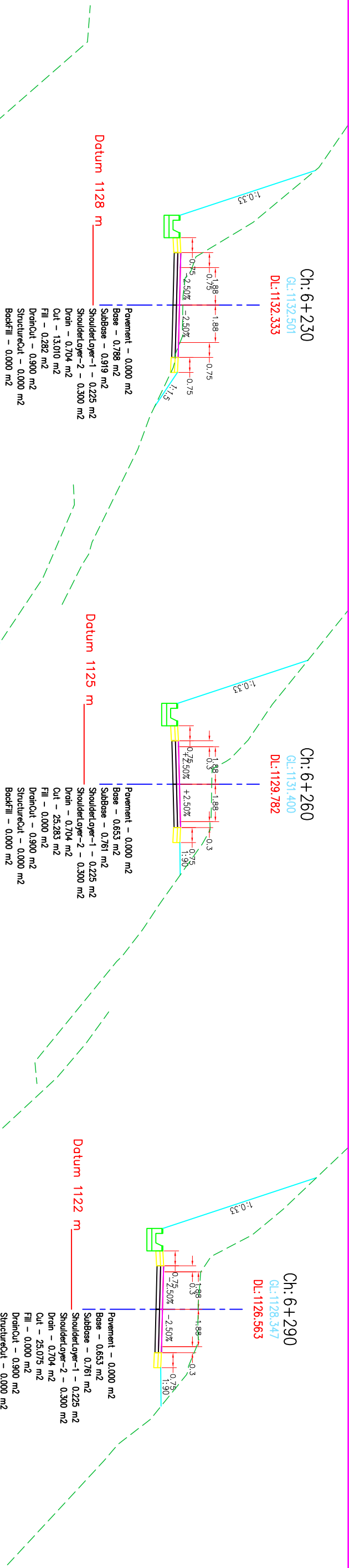
Government of Nepal Ministry of Federal Affairs and General Administration Department of Local Infrastructure (DoLI) Rural Connectivity Improvement Project-phase 2 (DoLI/RCI/PPR-04/2019)		CONSULTANT: ITECO - INCLUSIVE JV Shapalla Chowk, Ring Road		ROAD NAME: Wamlatksar(Indregauda)-Aapochaur- Shantipur Road Gulmi District		DATE	REVISION	SIGNATURE	DESIGNED BY :	SCALE	Cross-Section 5+940-6+020	DATE: JUNE 2021
DRAWN BY : CHECKED BY : APPROVED BY :										DRG NO : RCI/2/GUL/WAS/ICX SHEET NO : 67		




Government of Nepal Ministry of Federal Affairs and General Administration Department of Local Infrastructure (DoLI) Rural Connectivity Improvement Project-Phase 2 (DoLI/RCIP/PPR-04/2019)		CONSULTANT: ITECO - INCLUSIVE JV Shapala Chowk, Ring Road		ROAD NAME: Wamlatasar(Indegauda)-Aapochaur- Shantipur Road Gulmi District		DATE	REVISION	SIGNATURE	DESIGNED BY :	SCALE	Cross-Section 6+030-6+110	DATE: JUNE 2021
DRAWN BY : CHECKED BY : APPROVED BY :										DRG NO : RCIP2/GULM/WAS/CSX SHEET NO : 68		



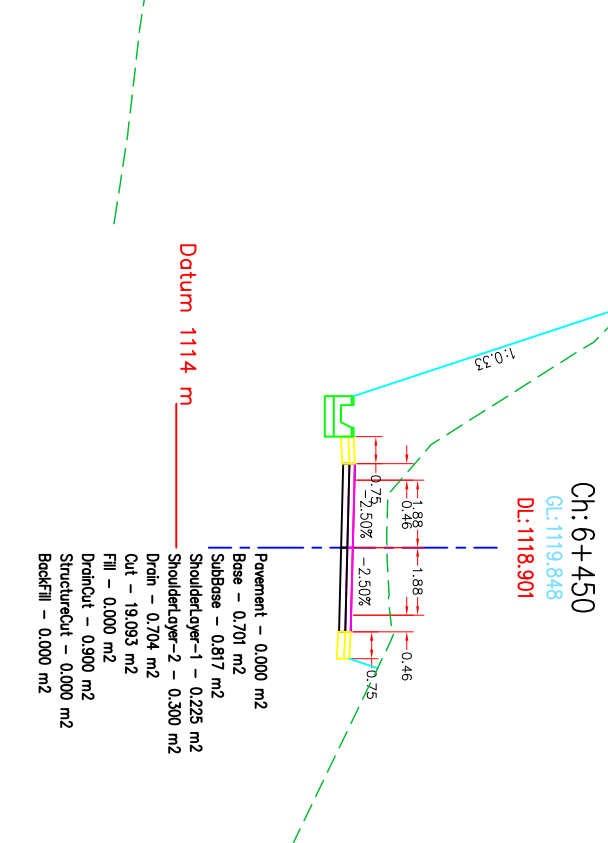
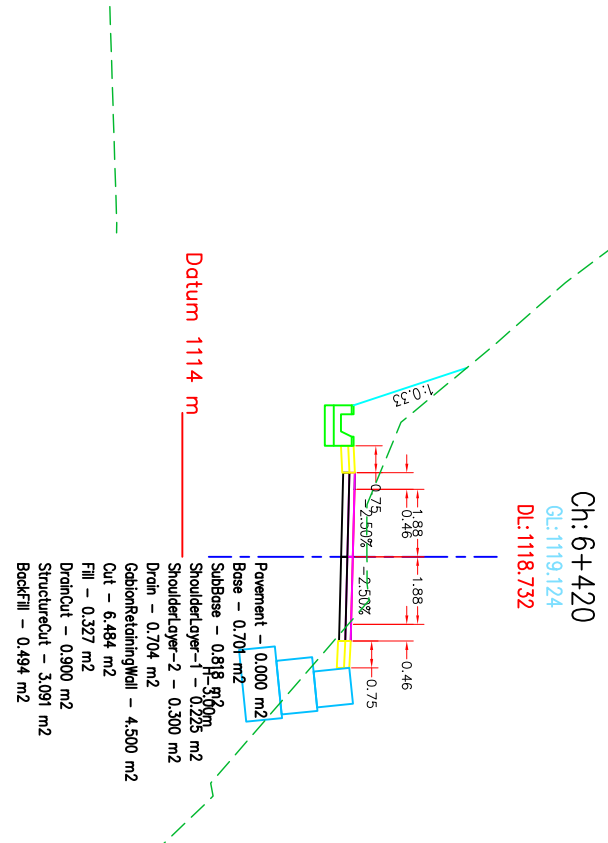
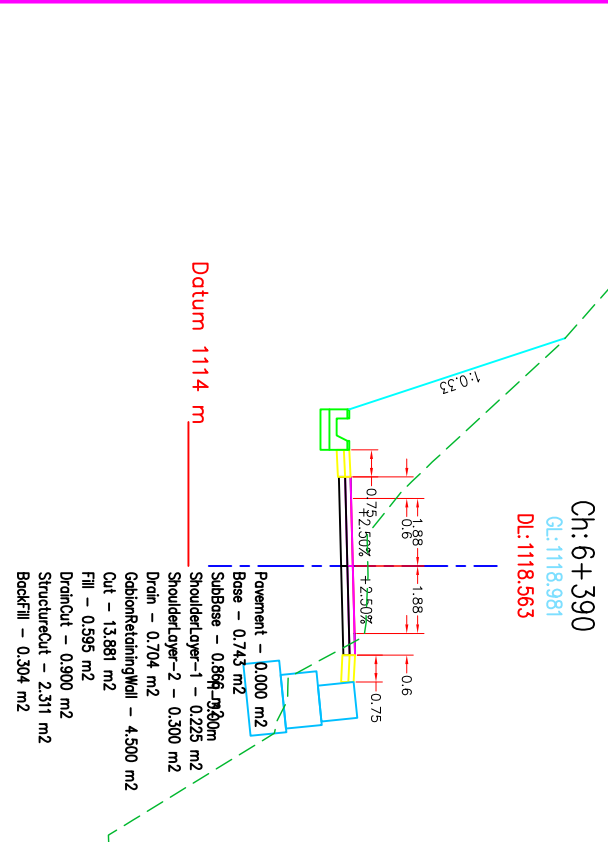
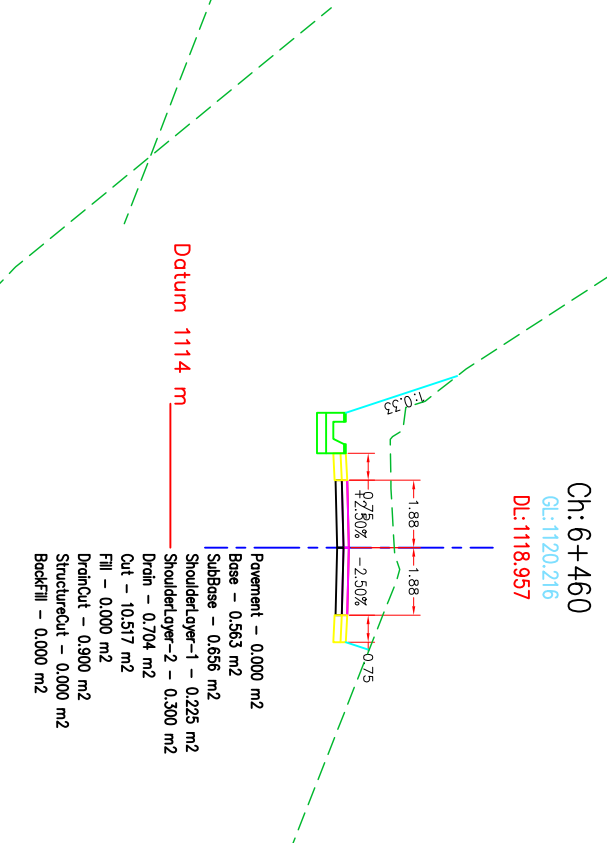
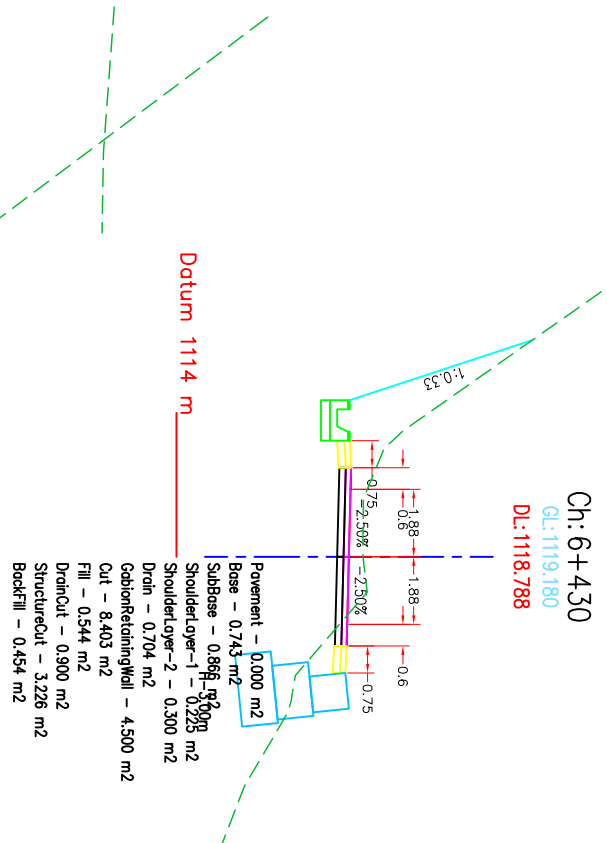
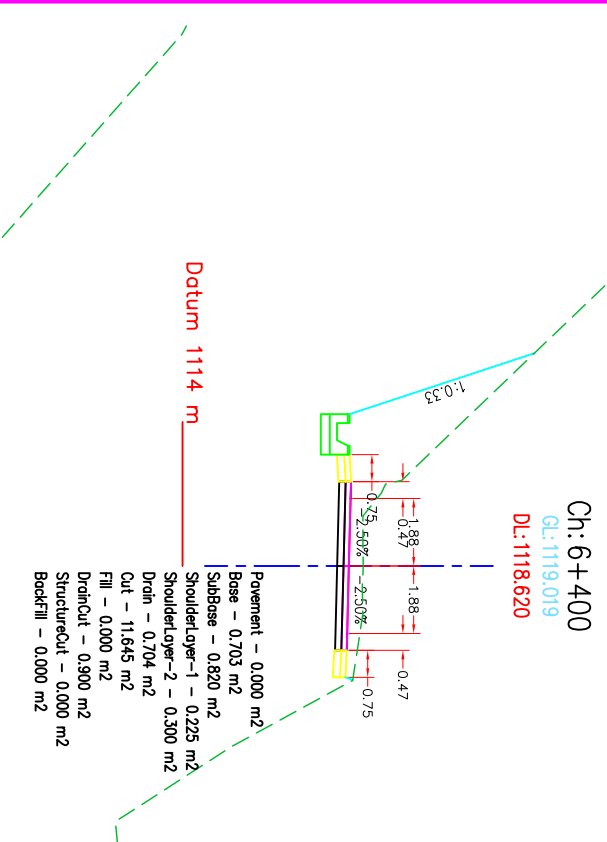
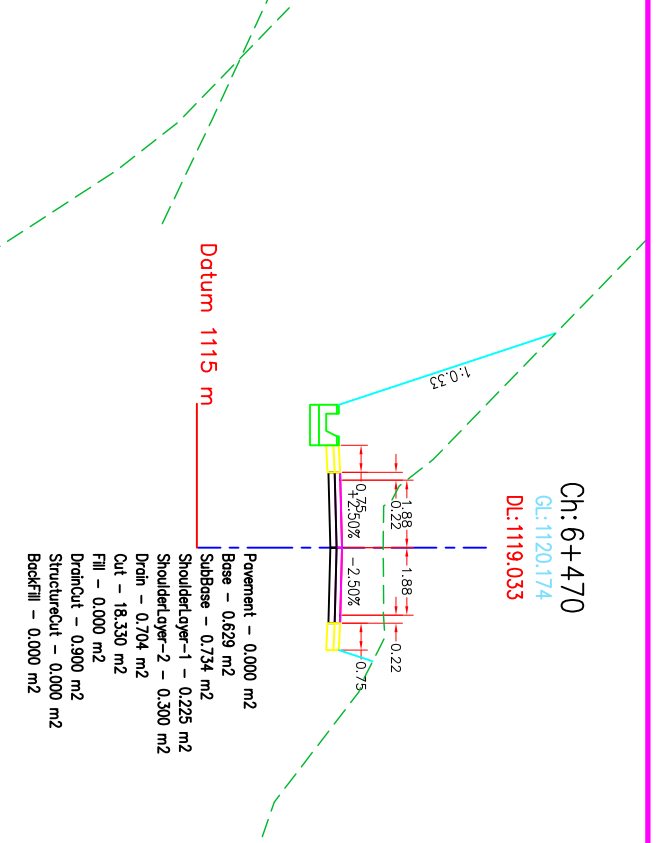
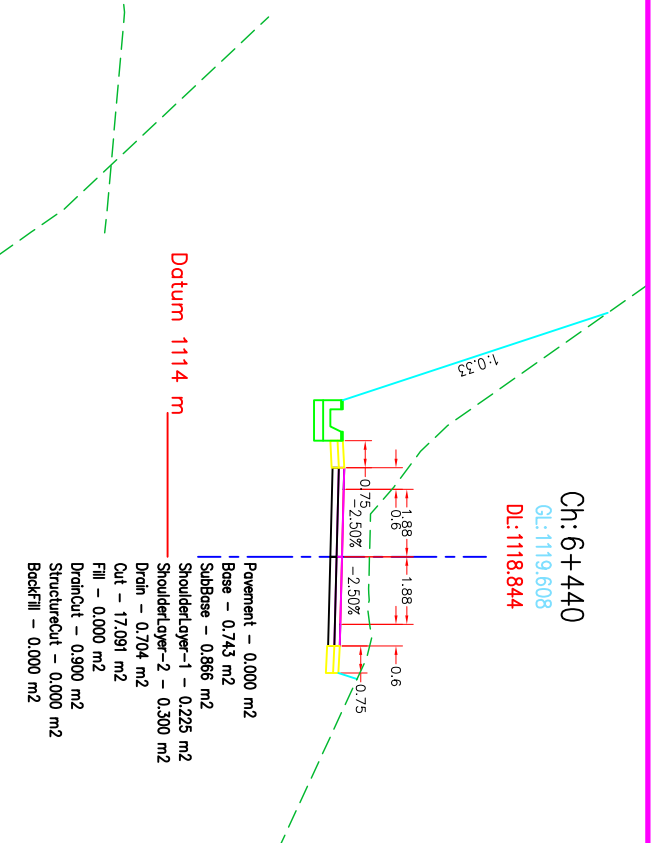
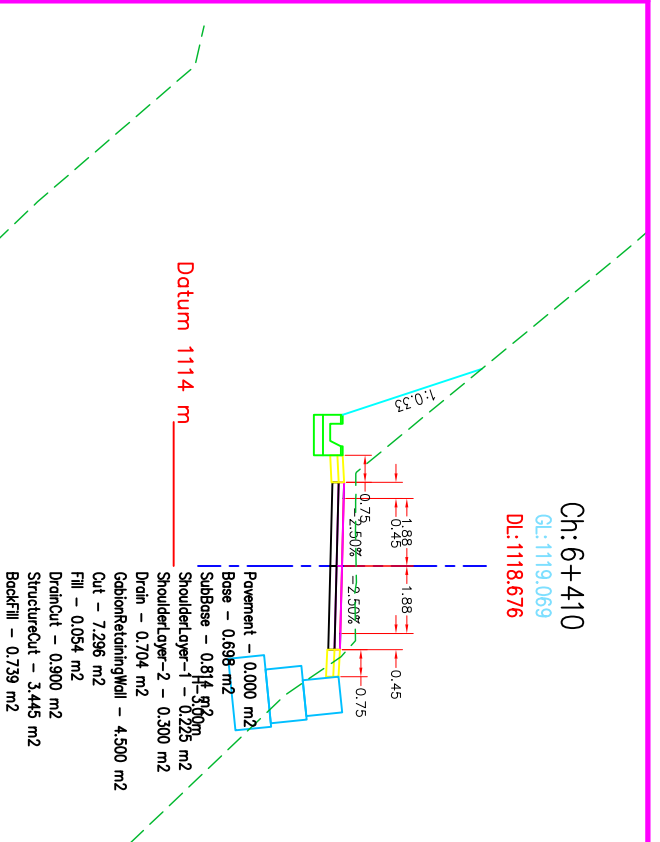
Government of Nepal Ministry of Federal Affairs and General Administration Department of Local Infrastructure (DoLI) Rural Connectivity Improvement Project-phase 2 (DoLI/RCIP/PPR-04/2019)		CONSULTANT: ITECO - INCLUSIVE JV Shapala Chowk, Ring Road		ROAD NAME: Wamlatksar(Indregauda)-Aapochaur- Shantipur Road Gulmi District		DATE	REVISION	SIGNATURE	DESIGNED BY :	SCALE	Cross-Section	DATE: JUNE 2021
DRAWN BY :											6+120-6+200	DRG NO : RCIP2/GULM/WAS/ICX
CHECKED BY :												SHEET NO : 69
APPROVED BY :												



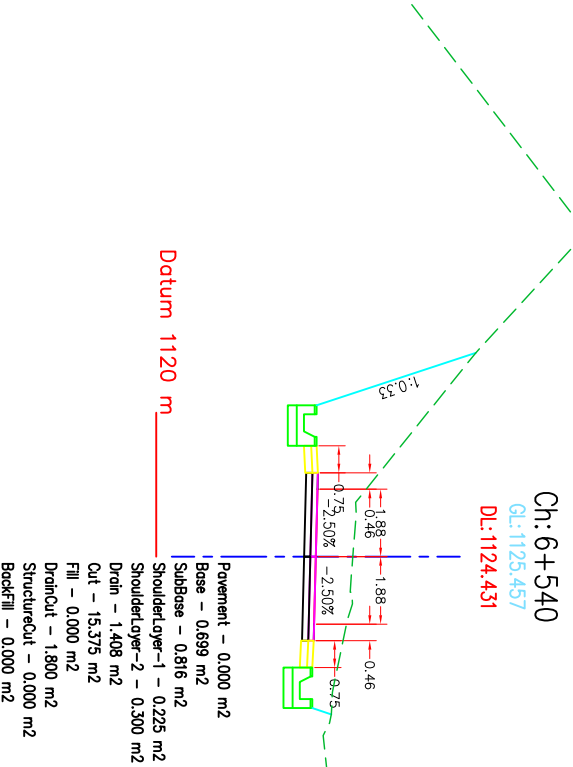
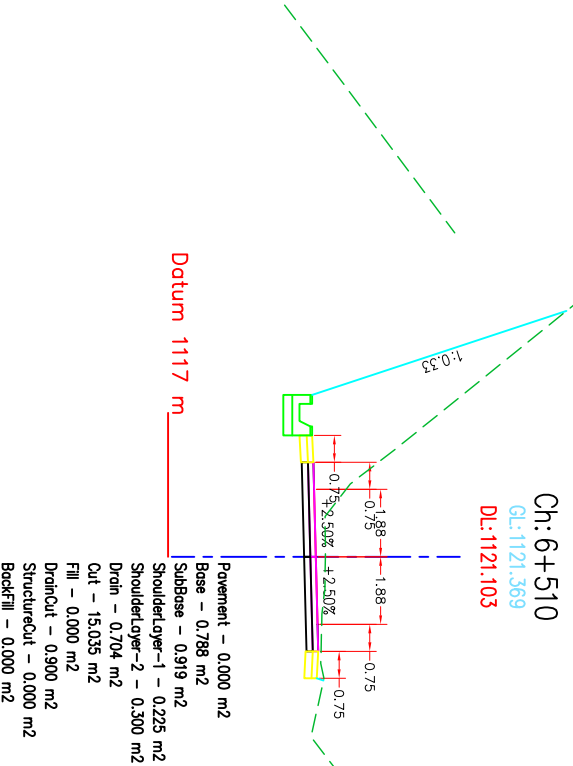
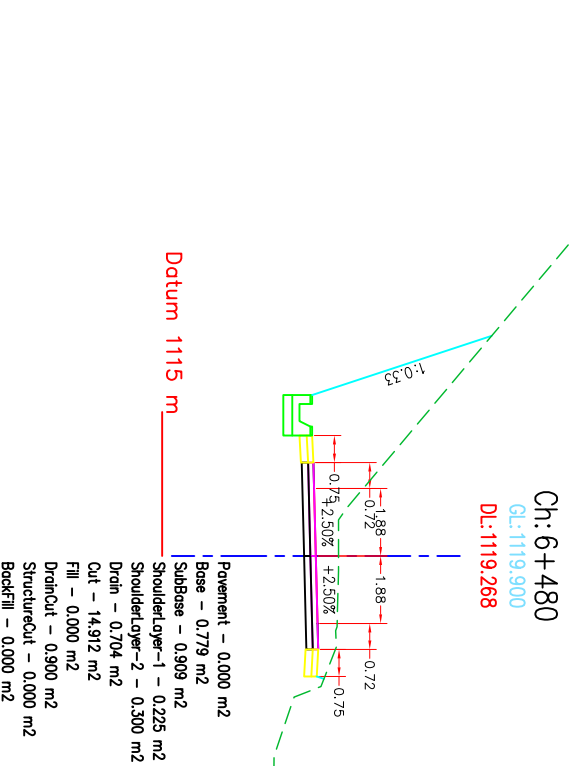
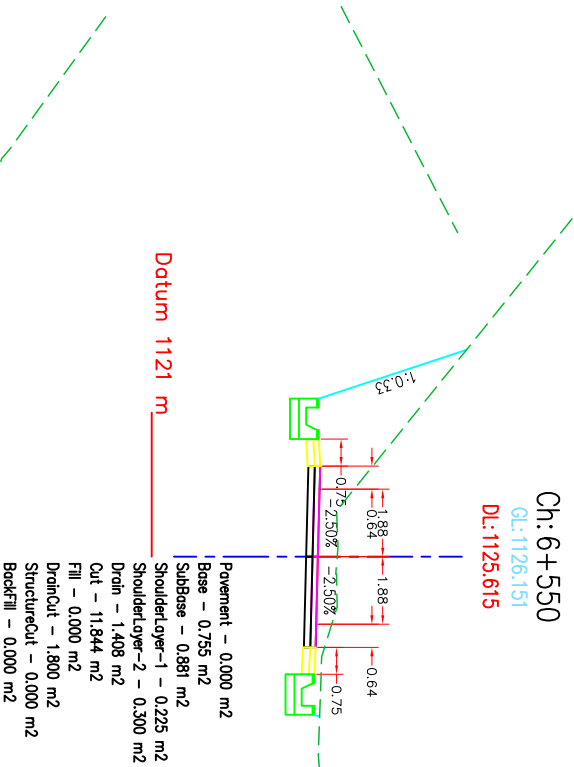
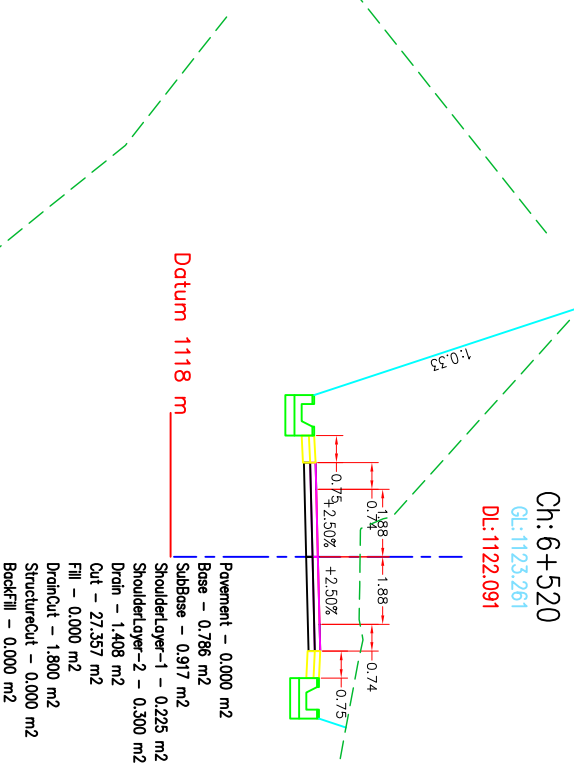
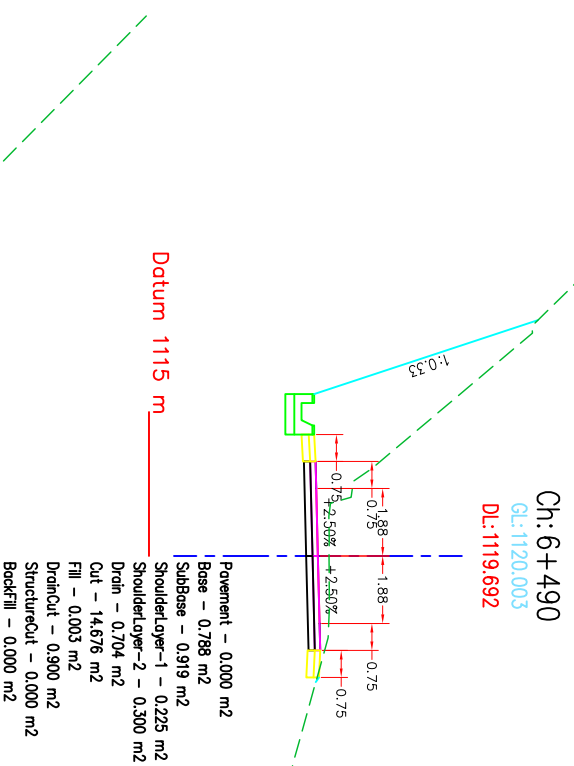
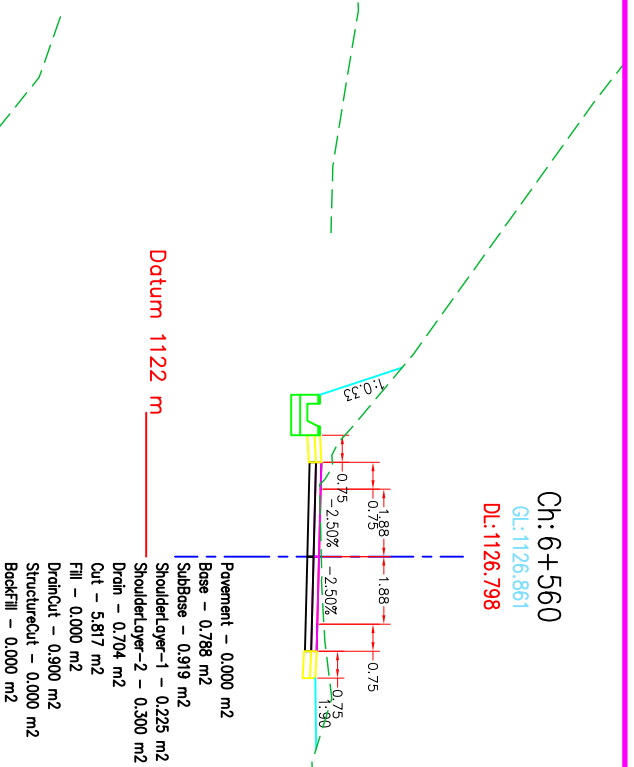
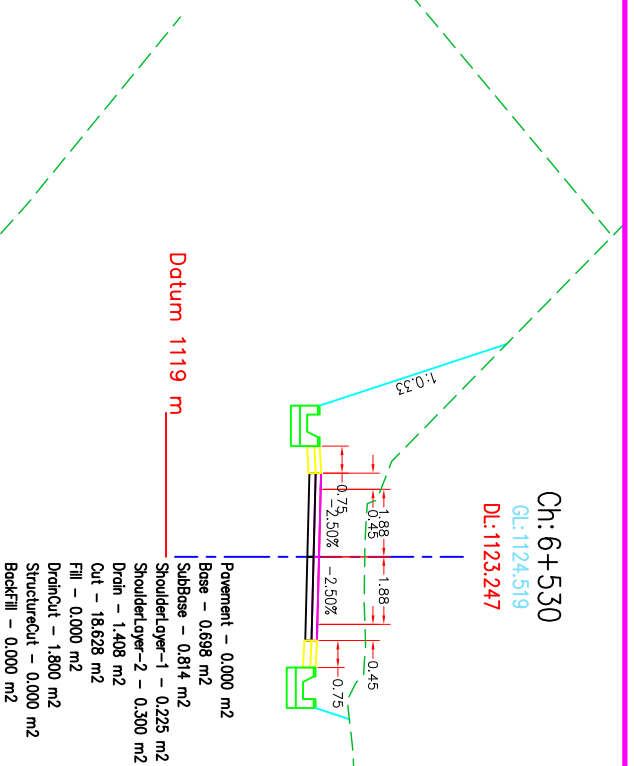
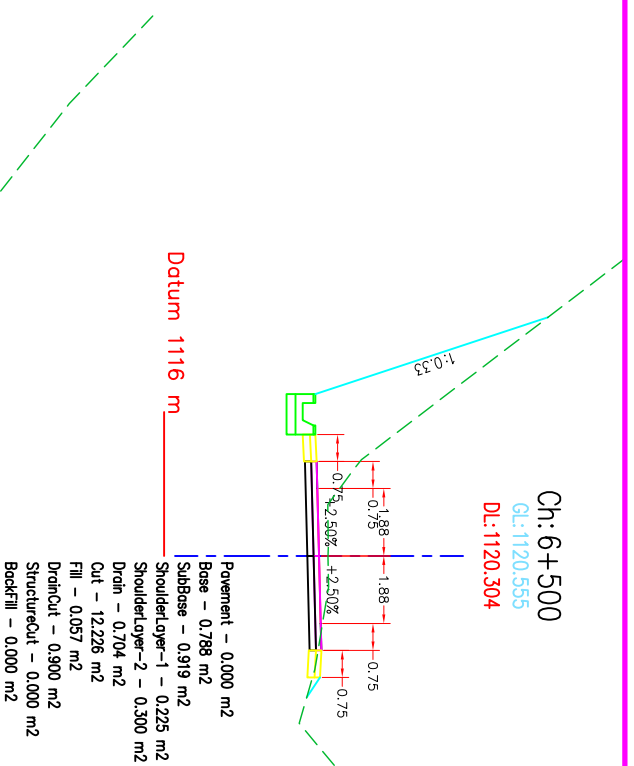
Government of Nepal Ministry of Federal Affairs and General Administration Department of Local Infrastructure (DoLI) Rural Connectivity Improvement Project-phase 2 (DoLI/RCI/PPR-04/2019)		CONSULTANT: ITECO - INCLUSIVE JV Shapala Chowk, Ring Road		ROAD NAME: Wamliksar(Indegauda)-Aapochaur- Shantipur Road Gulmi District		DATE	REVISION	SIGNATURE	DESIGNED BY :	SCALE	Cross-Section 6+210-6+290	DATE: JUNE 2021
CHECKED BY : APPROVED BY :										DRG NO : RCI/PPR/GULM/AS/ICX SHEET NO : 70		



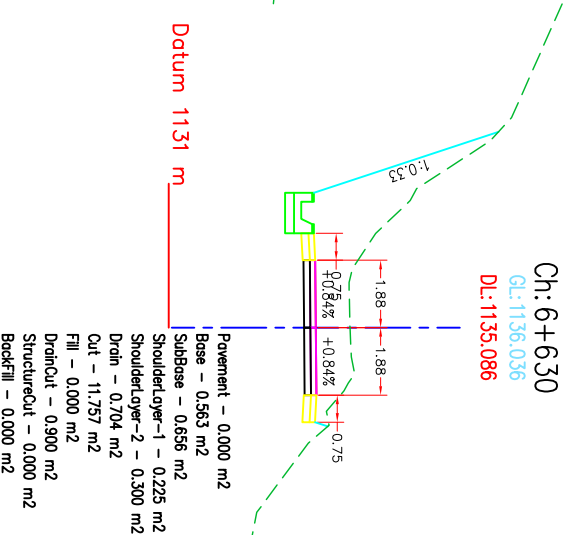
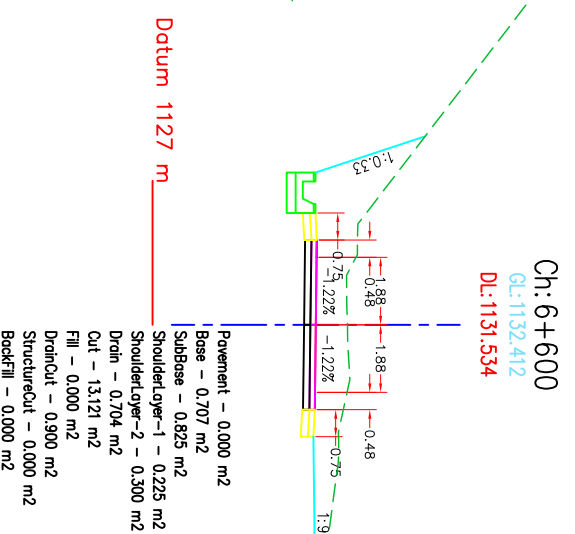
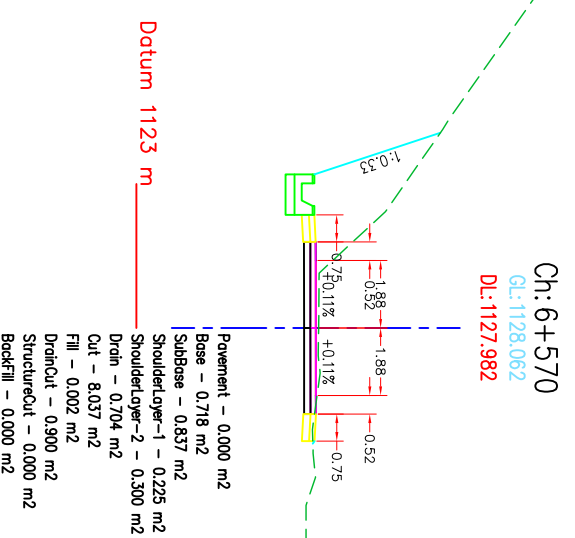
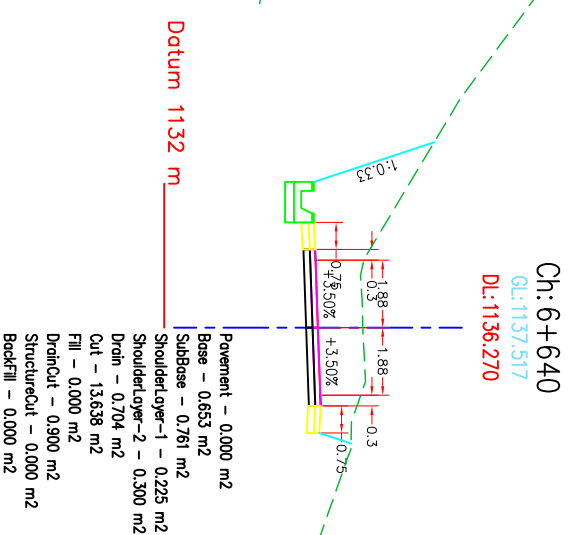
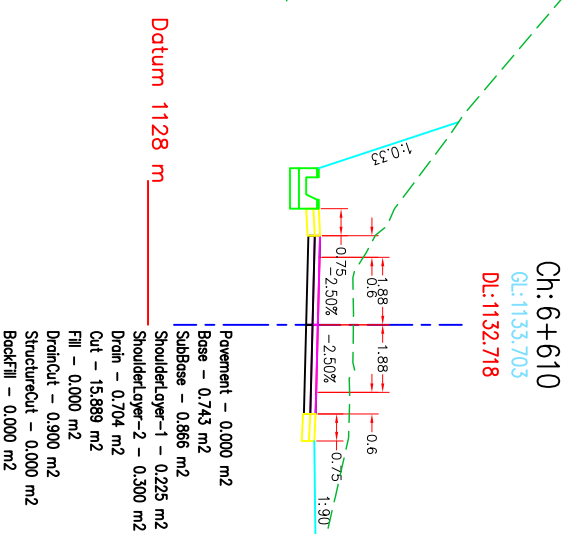
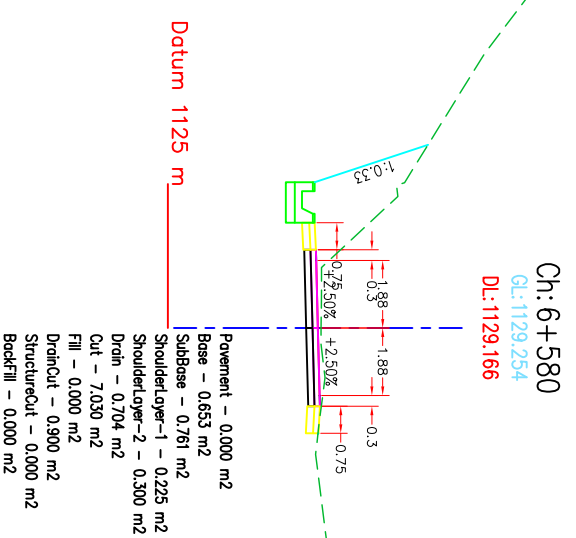
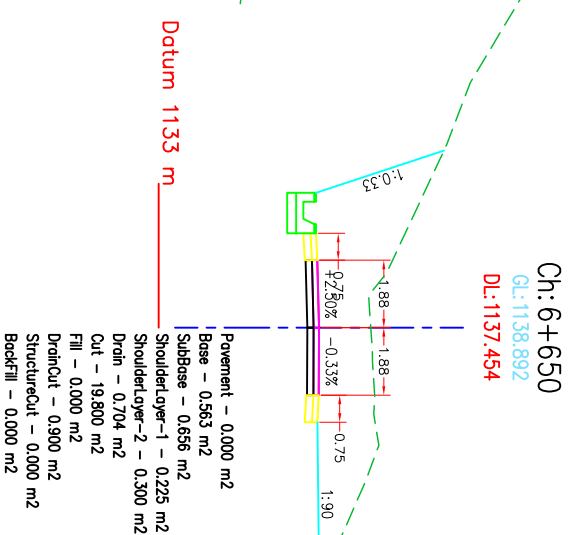
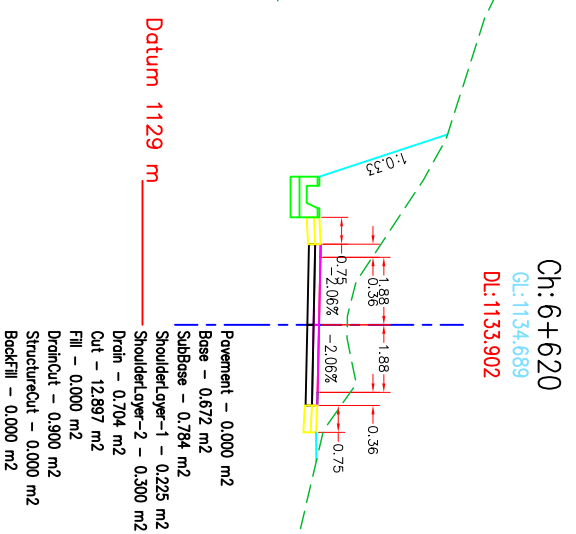
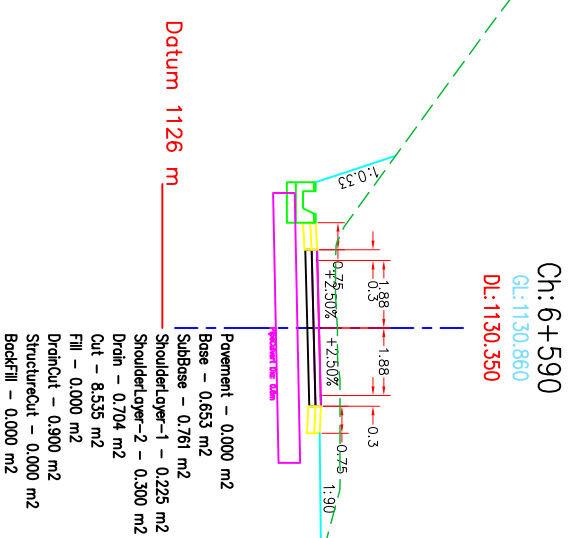
Government of Nepal Ministry of Federal Affairs and General Administration Department of Local Infrastructure (DoLI) Rural Connectivity Improvement Project-phase 2 (DoLI/RCIP/PPR-04/2019)		CONSULTANT: ITECO - INCLUSIVE JV Shapala Chowk, Ring Road		ROAD NAME: Wamliksar(Indegauda)-Aapochaur- Shantipur Road Gulmi District		DATE	REVISION	SIGNATURE	DESIGNED BY :	SCALE	Cross-Section 6+300-6+380	DATE: JUNE 2021
									CHECKED BY :	1:200 0 2m 4m		DRG NO : RCIP2/GULM/WAS/CSX
									APPROVED BY :			SHEET NO : 71



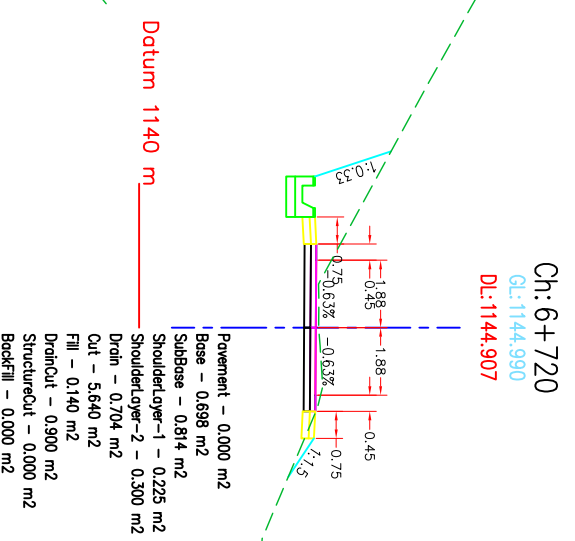
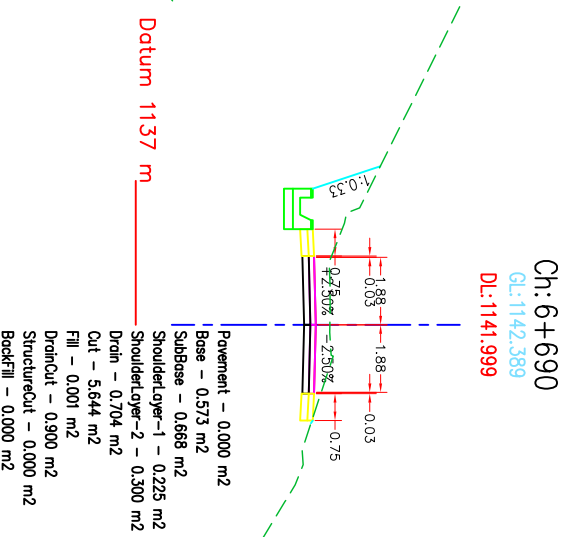
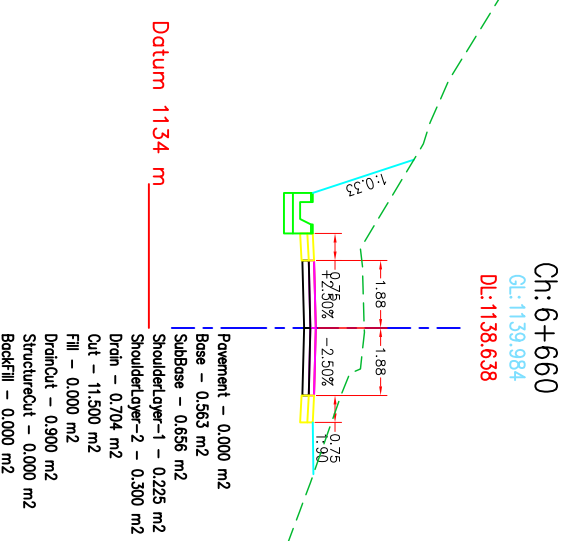
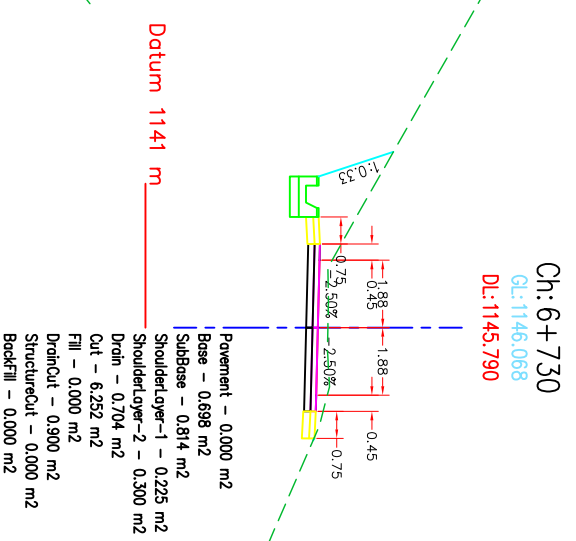
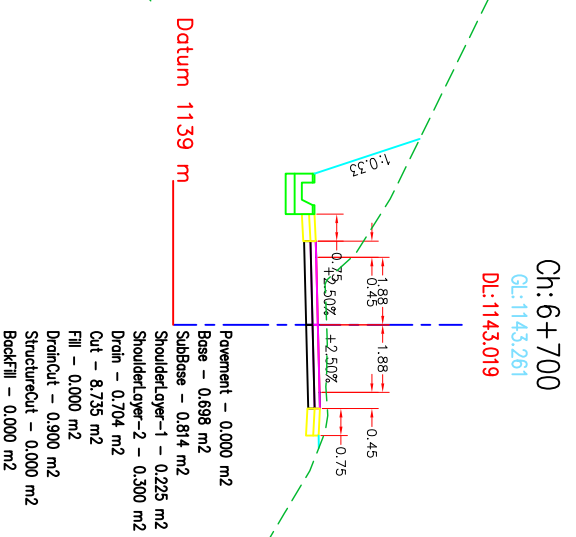
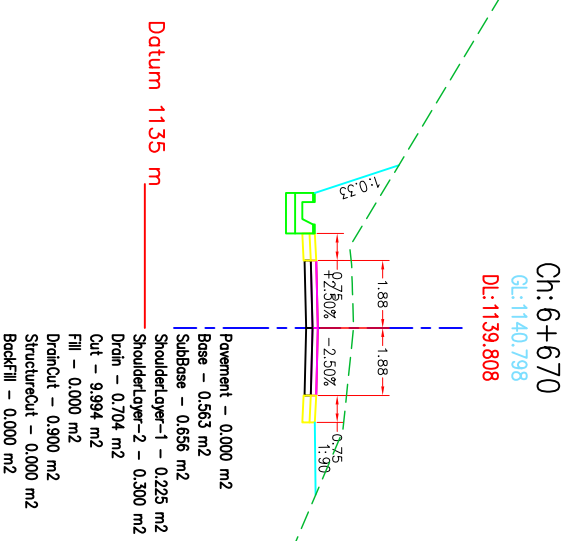
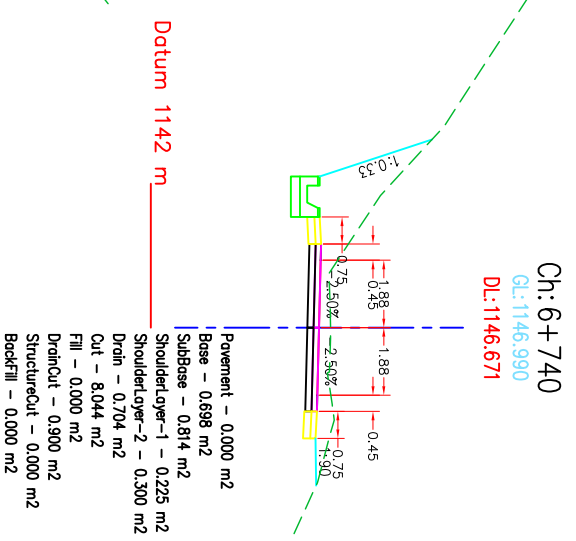
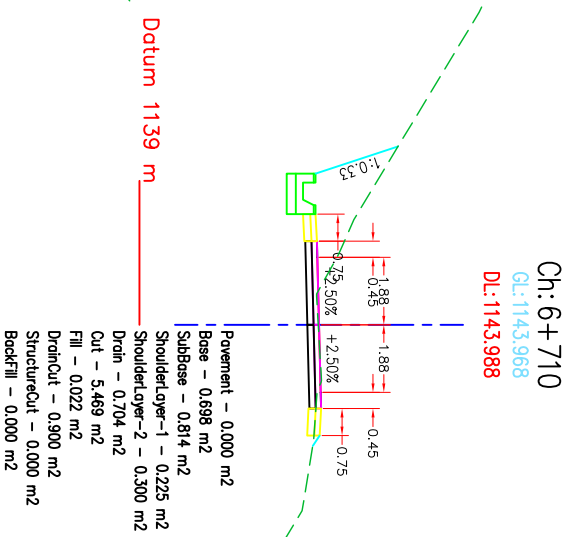
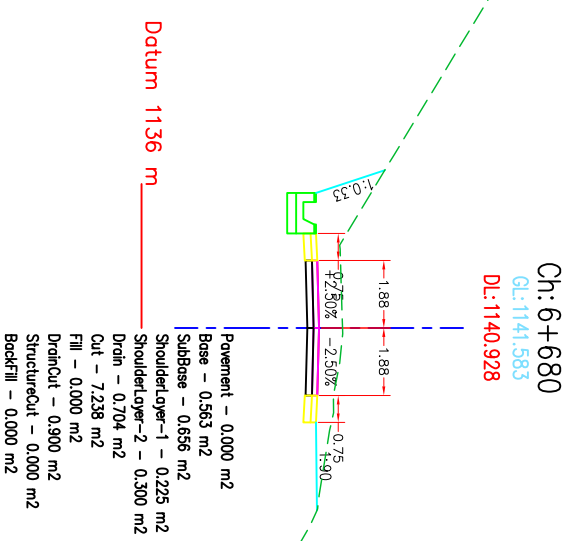
Government of Nepal Ministry of Federal Affairs and General Administration Department of Local Infrastructure (DoLI) Rural Connectivity Improvement Project-phase 2 (DoLI/RCIP/PPR-04/2019)		CONSULTANT: ITECO - INCLUSIVE JV Shapala Chowk, Ring Road		ROAD NAME: Wamlatksar(Indregauda)-Aapochaur- Shantipur Road Gulmi District		DATE	REVISION	SIGNATURE	DESIGNED BY :	SCALE	Cross-Section 6+390-6+470	DATE: JUNE 2021
									CHECKED BY :			DRG NO : RCIP2/GULM/WAS/CS
									APPROVED BY :			SHEET NO : 72



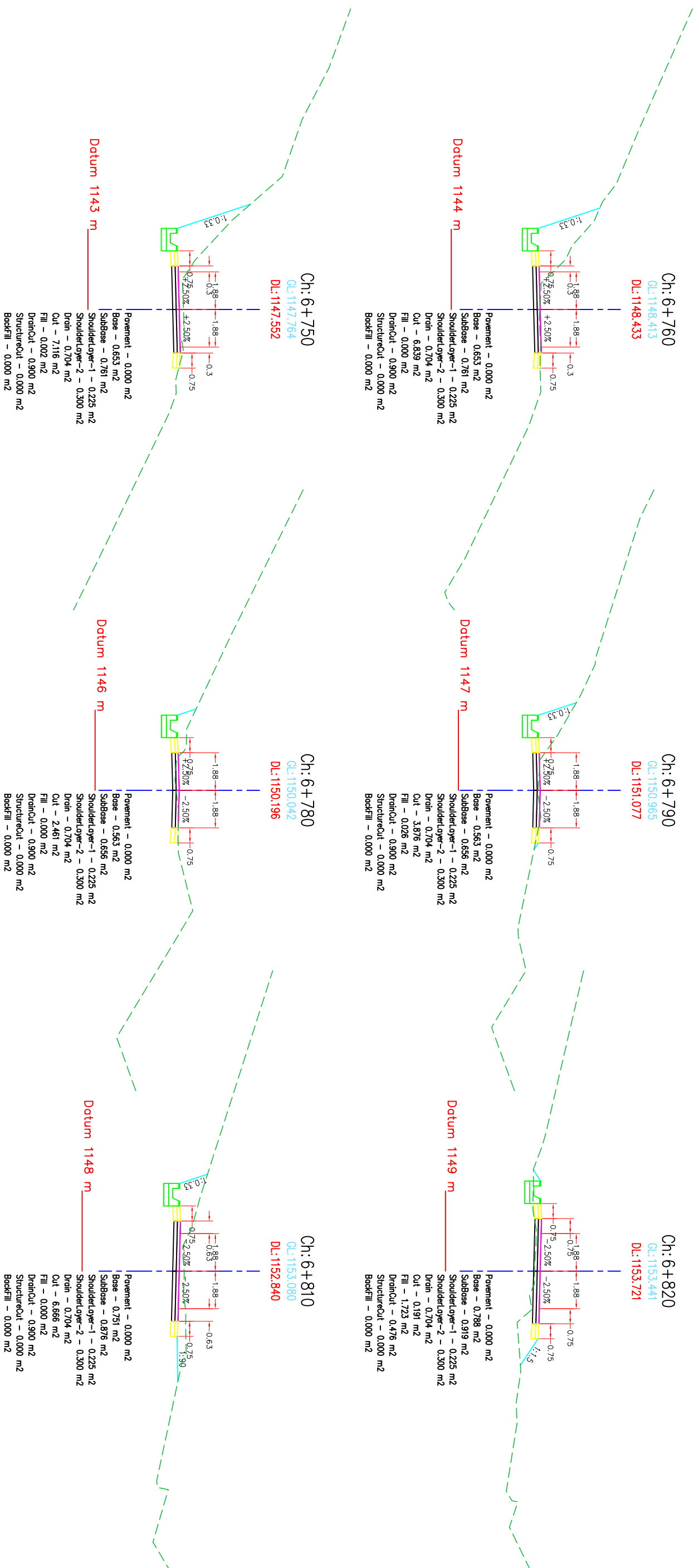
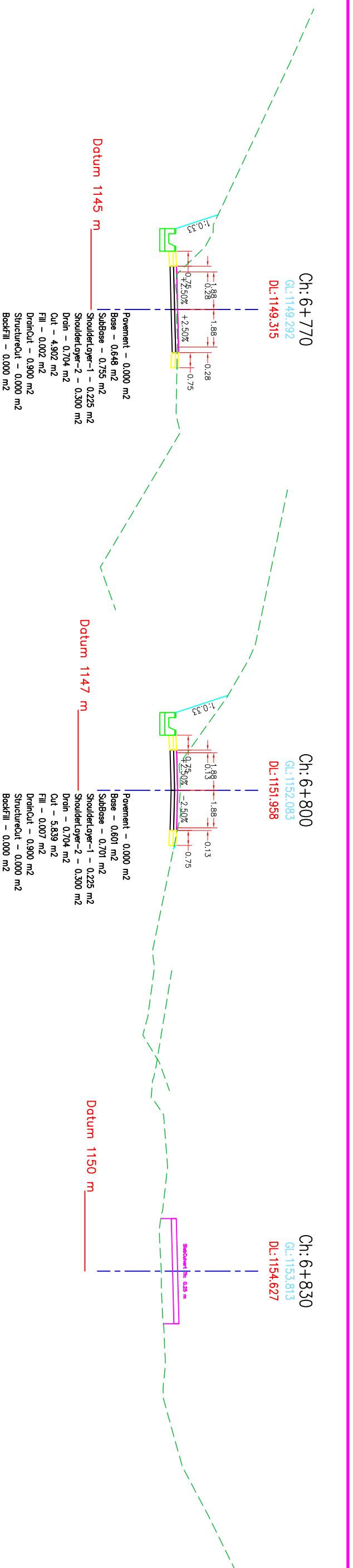
Government of Nepal Ministry of Federal Affairs and General Administration Department of Local Infrastructure (DoLI) Rural Connectivity Improvement Project-phase 2 (DoLI/RCIP/PPR-04/2019)		CONSULTANT: ITECO - INCLUSIVE JV Shapala Chowk, Ring Road		ROAD NAME: Wamlatksar(Indregauda)-Aapochaur- Shantipur Road Gulmi District		DATE	REVISION	SIGNATURE	DESIGNED BY :	SCALE	Cross-Section 6+480-6+560	DATE: JUNE 2021
									CHECKED BY :			DRG NO : RCIP2/GULM/WAS/ICX
									APPROVED BY :			SHEET NO : 73



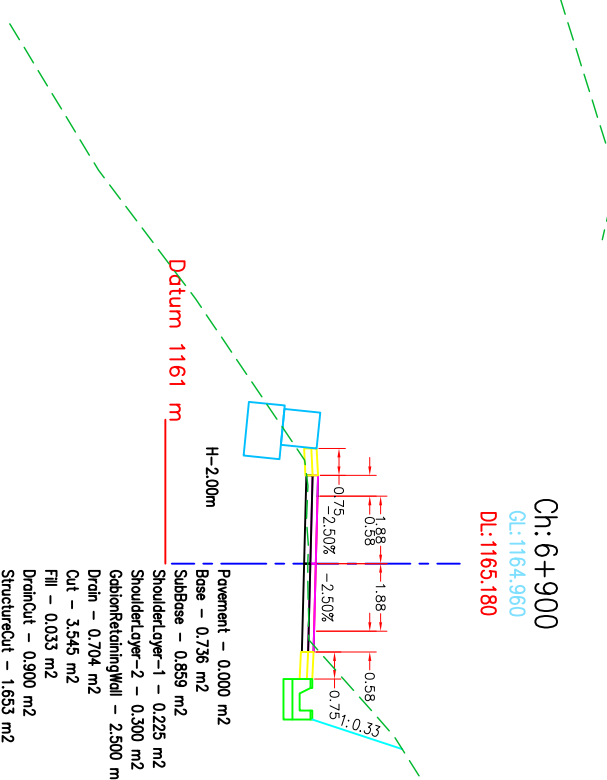
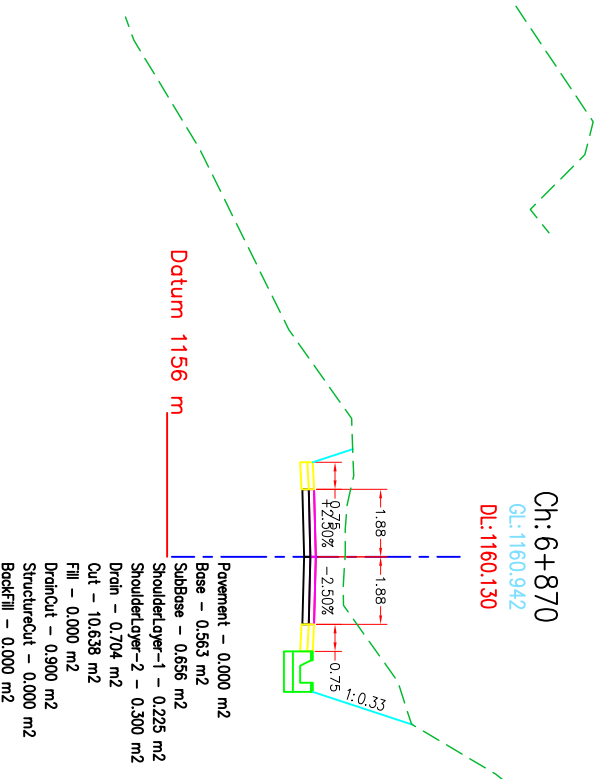
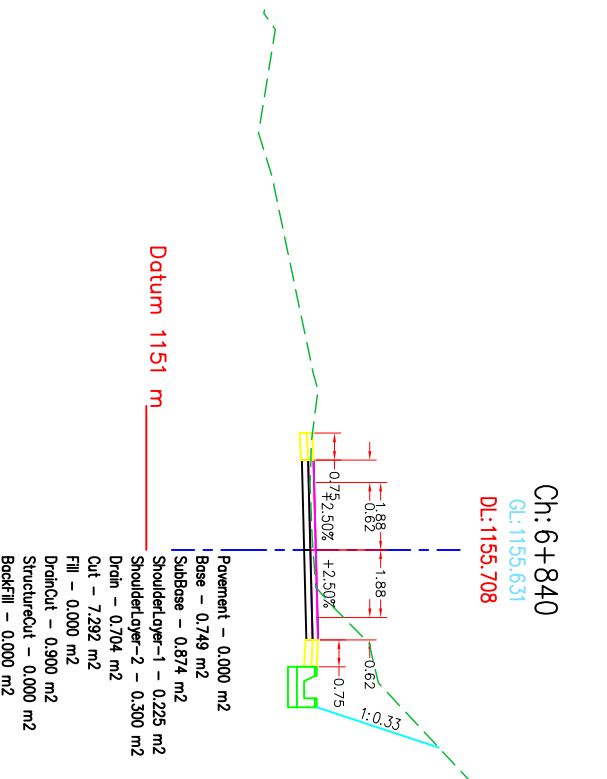
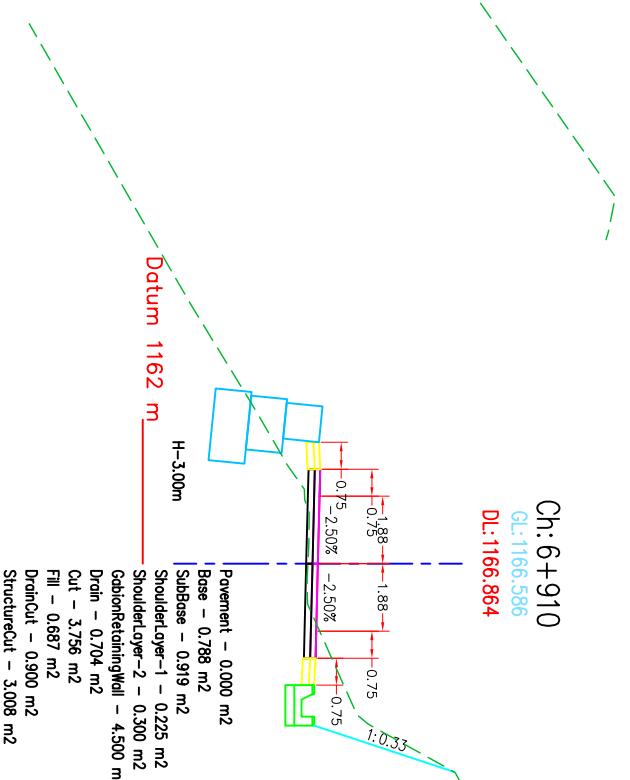
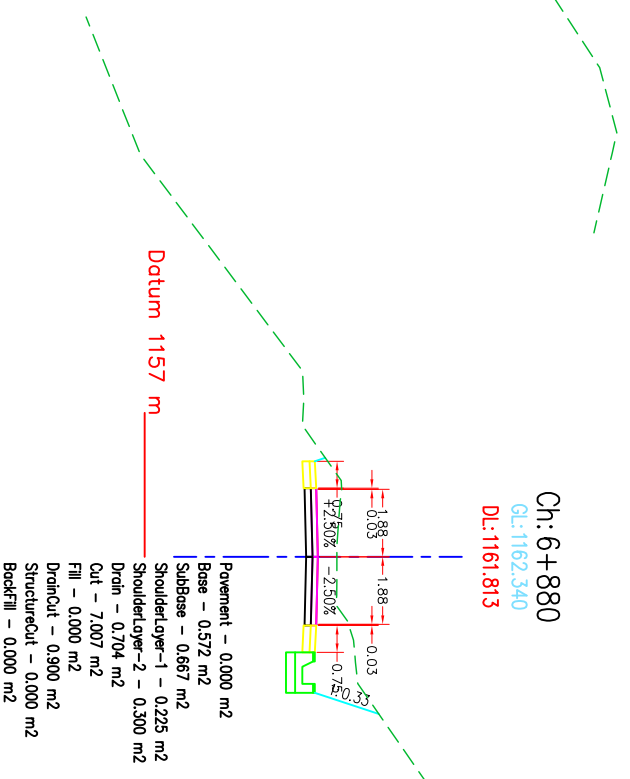
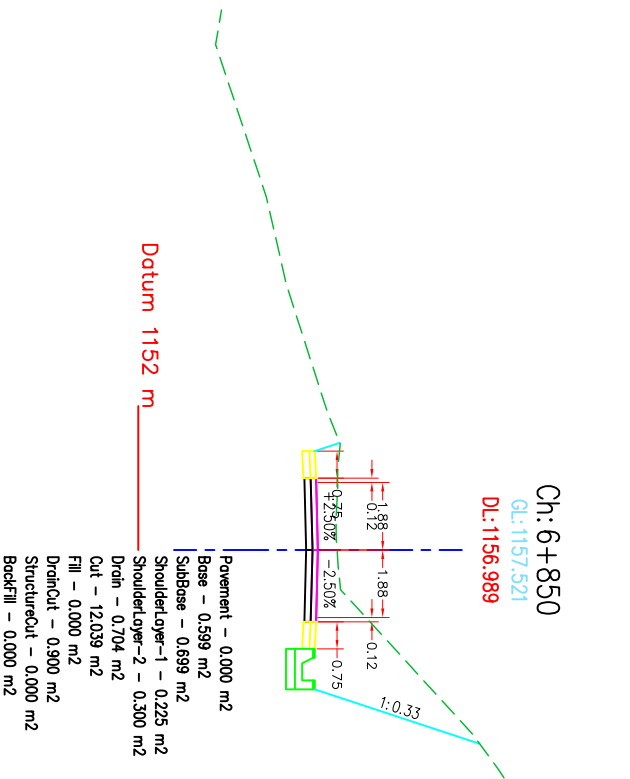
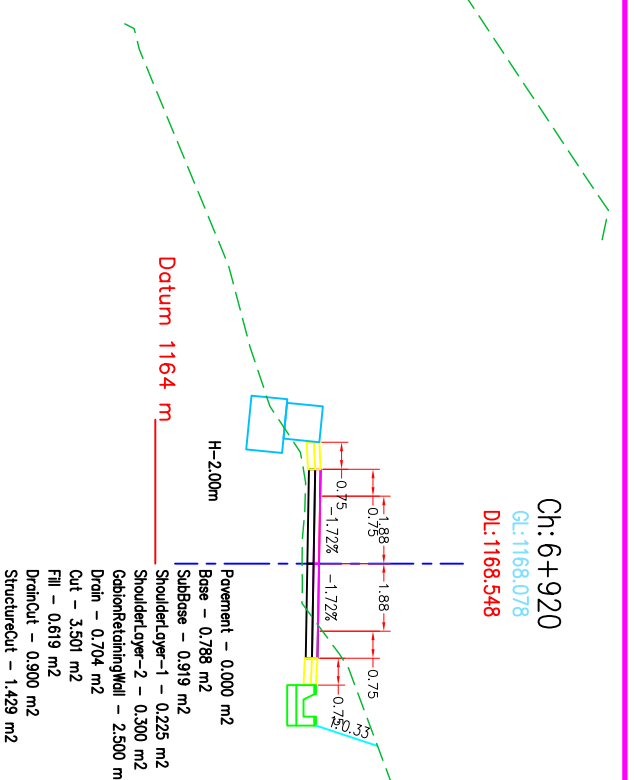
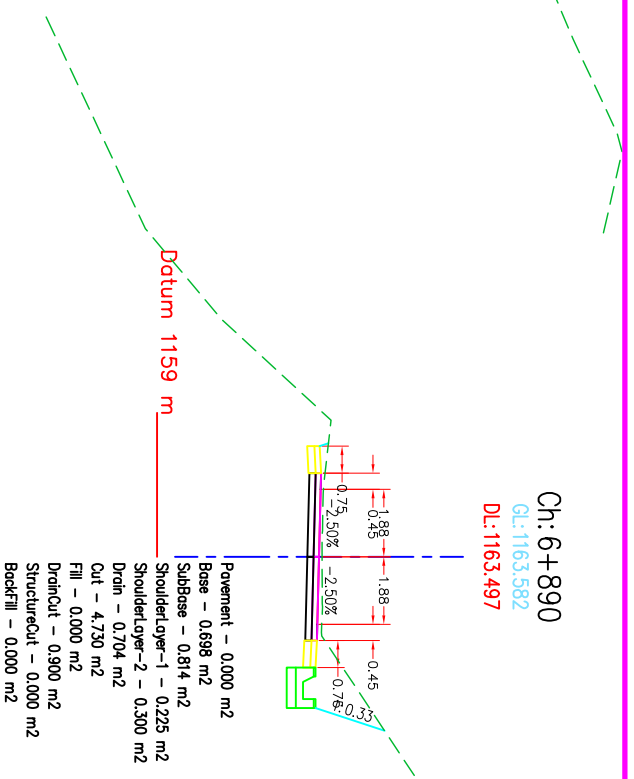
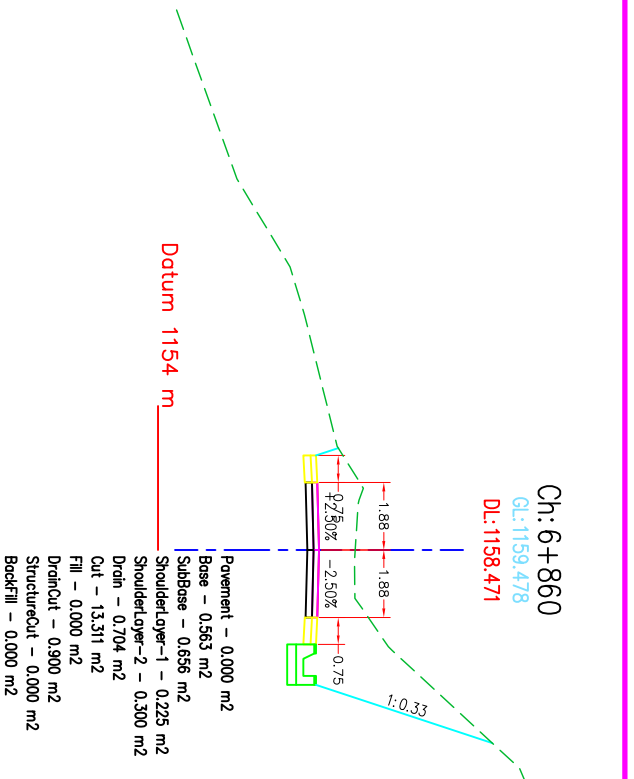
Government of Nepal Ministry of Federal Affairs and General Administration Department of Local Infrastructure (DoLI) Rural Connectivity Improvement Project-phase 2 (DoLI/RCIP/PPR-04/2019)		CONSULTANT: ITECO - INCLUSIVE JV Shapala Chowk, Ring Road		ROAD NAME: Wamlatksar(Indregauda)-Aapochaur- Shantipur Road Gulmi District		DATE	REVISION	SIGNATURE	DESIGNED BY :	SCALE	Cross-Section 6+570-6+650	DATE: JUNE 2021
									CHECKED BY :	1:200		DRG NO : RCIP2/GULM/AS/CSX
									APPROVED BY :	4 m	SHEET NO : 74	



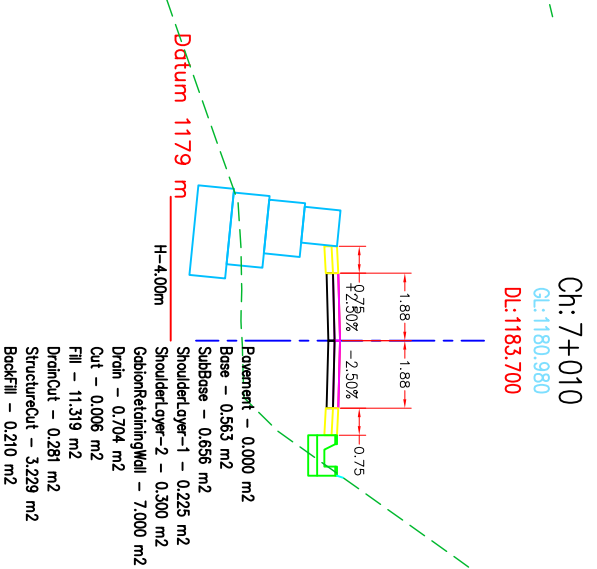
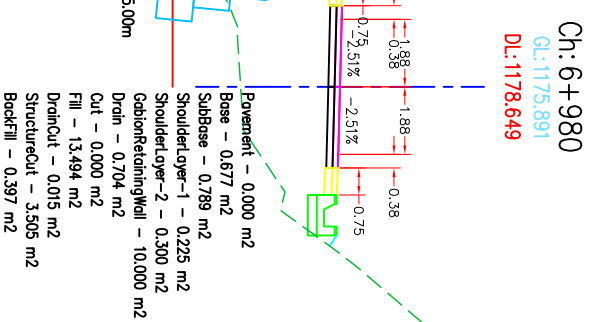
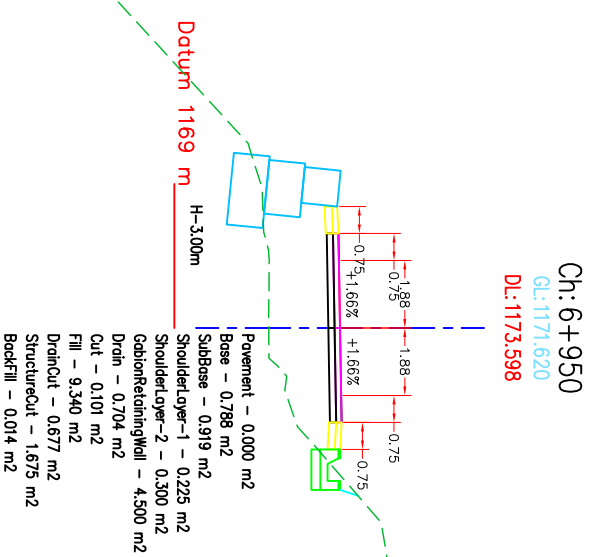
Government of Nepal Ministry of Federal Affairs and General Administration Department of Local Infrastructure (DoLI) Rural Connectivity Improvement Project-phase 2 (DoLI/RCIP/PPR-04/2019)		CONSULTANT: ITECO - INCLUSIVE JV Shapala Chowk, Ring Road		ROAD NAME: Wamlatasar (Indregauda)-Aapochaur- Shantipur Road Gulmi District		DATE	REVISION	SIGNATURE	DESIGNED BY :	SCALE	Cross-Section 6+660-6+740	DATE: JUNE 2021
									CHECKED BY :			DRG NO : RCIP2/GULM/WAS/CSX
									APPROVED BY :			SHEET NO : 75



Government of Nepal Ministry of Federal Affairs and General Administration Department of Local Infrastructure (DoLI) Rural Connectivity Improvement Project-Phase 2 (DoLI/RCI/PPR-04/2019)		CONSULTANT: ITECO - INCLUSIVE JV Shapala Chowk, Ring Road		ROAD NAME: Wamlatasar(Indegauda)-Aapochaur- Shantipur Road Gulmi District		DATE	REVISION	SIGNATURE	DESIGNED BY :	SCALE	Cross-Section 6+750-6+830	DATE: JUNE 2021
									CHECKED BY :			DRG NO : RCI/PPR/GULM/AS/04
									APPROVED BY :			SHEET NO : 76



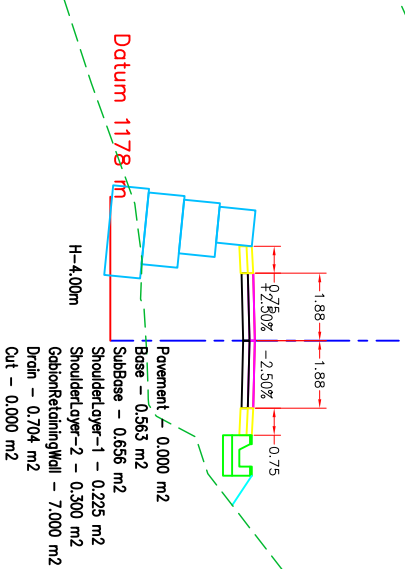
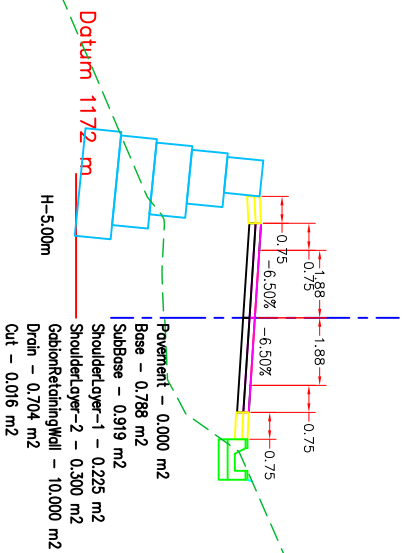
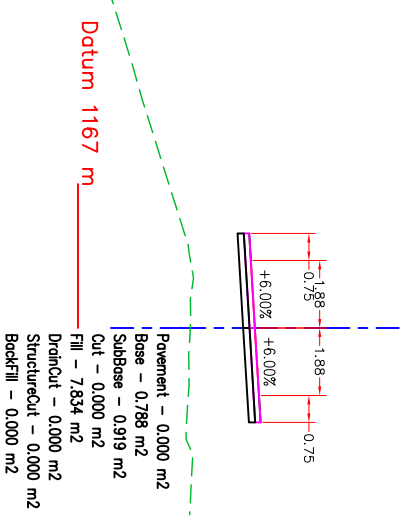
Government of Nepal Ministry of Federal Affairs and General Administration Department of Local Infrastructure (DoLI) Rural Connectivity Improvement Project-phase 2 (DoLI/RCIP/PPR-04/2019)		CONSULTANT: ITECO - INCLUSIVE JV Shapalla Chowk, Ring Road		ROAD NAME: Wamliksar(Indegauda)-Aapochaur- Shantipur Road Gulmi District		DATE	REVISION	SIGNATURE	DESIGNED BY :	SCALE	Cross-Section		DATE: JUNE 2021
CHECKED BY :											6+840-6+920		DRG NO : RCIP2/GULM/WAS/CS
APPROVED BY :													SHEET NO : 77



Ch: 6+940
 GL: 1170.120
 DL: 1171.915

Ch: 6+970
 GL: 1174.451
 DL: 1176.966

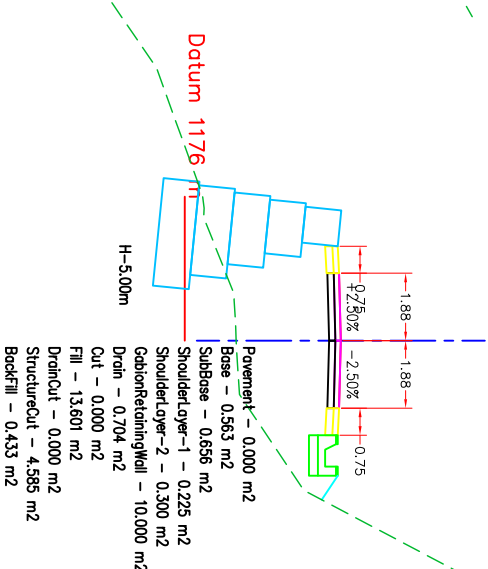
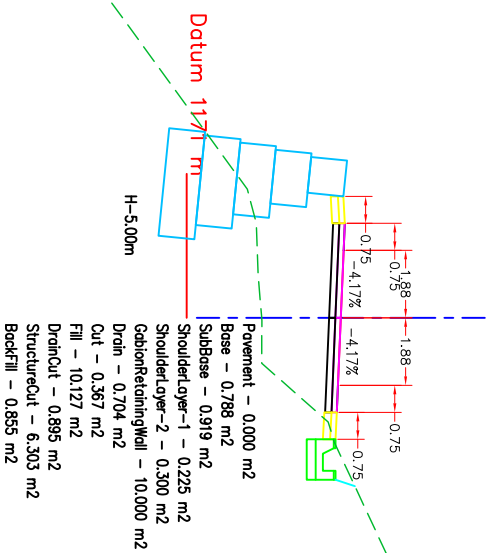
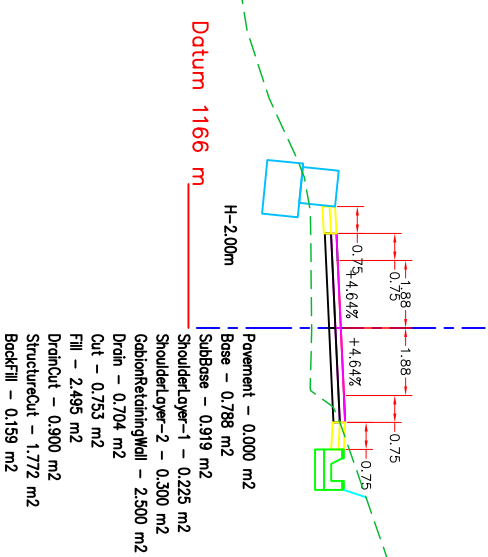
Ch: 7+000
 GL: 1178.993
 DL: 1182.016



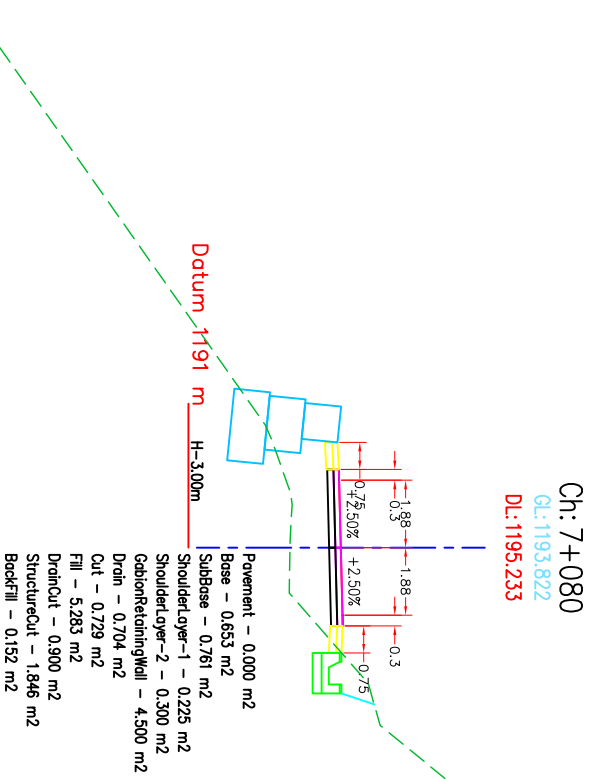
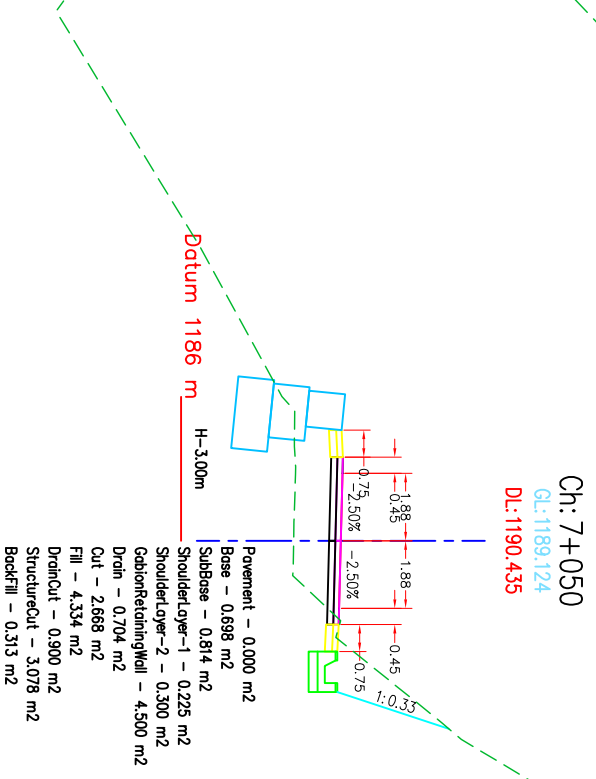
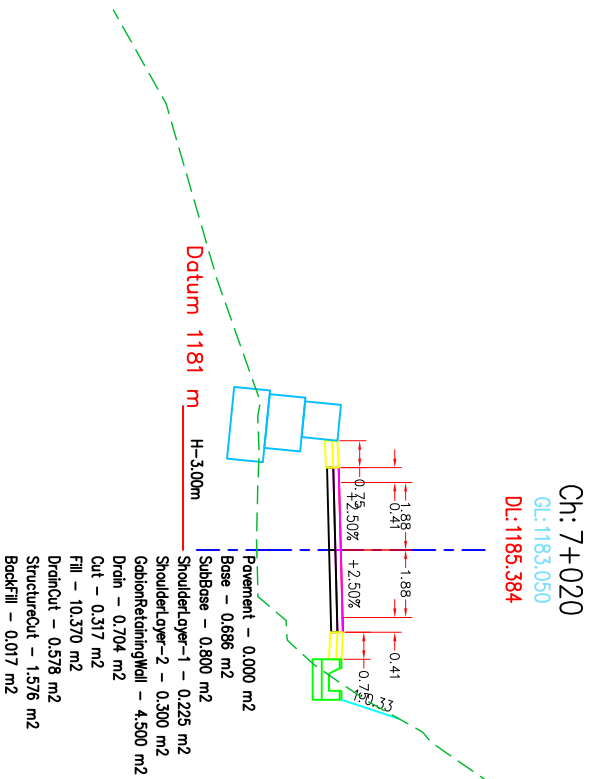
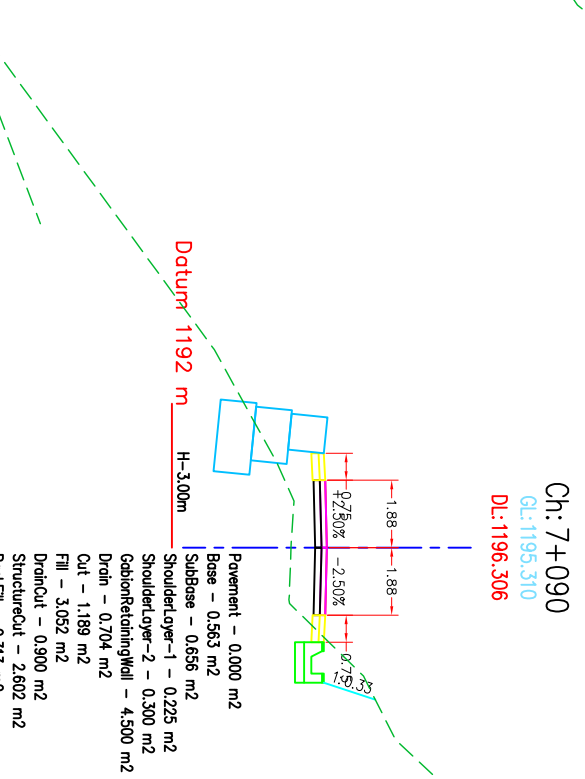
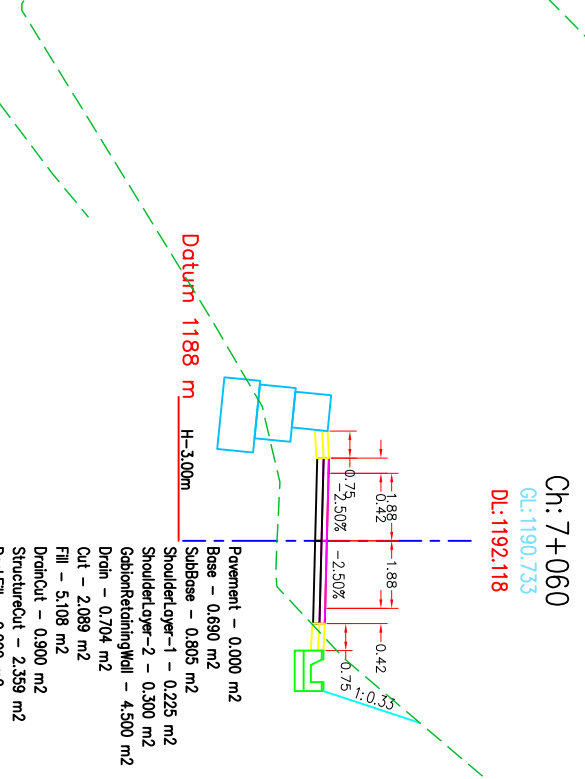
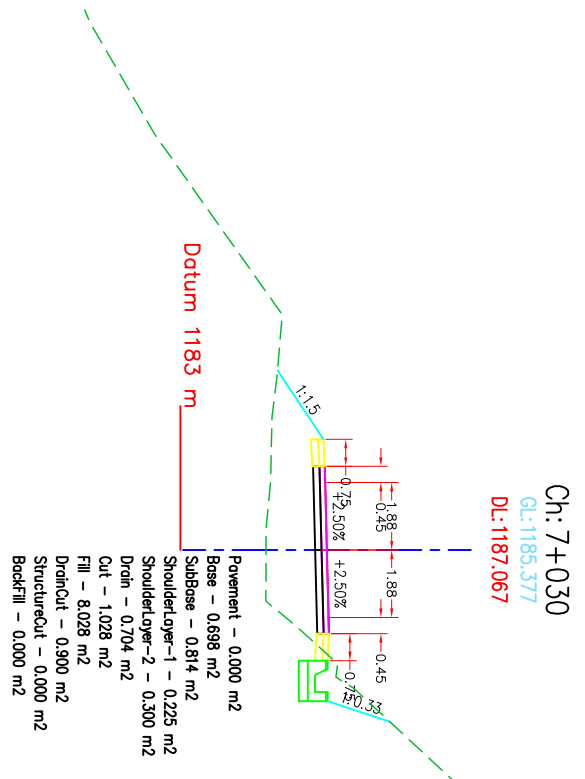
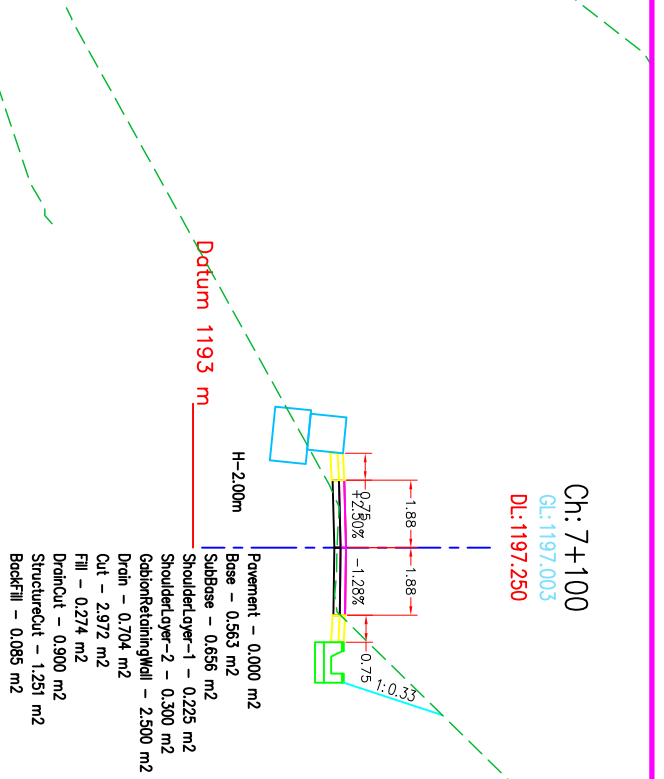
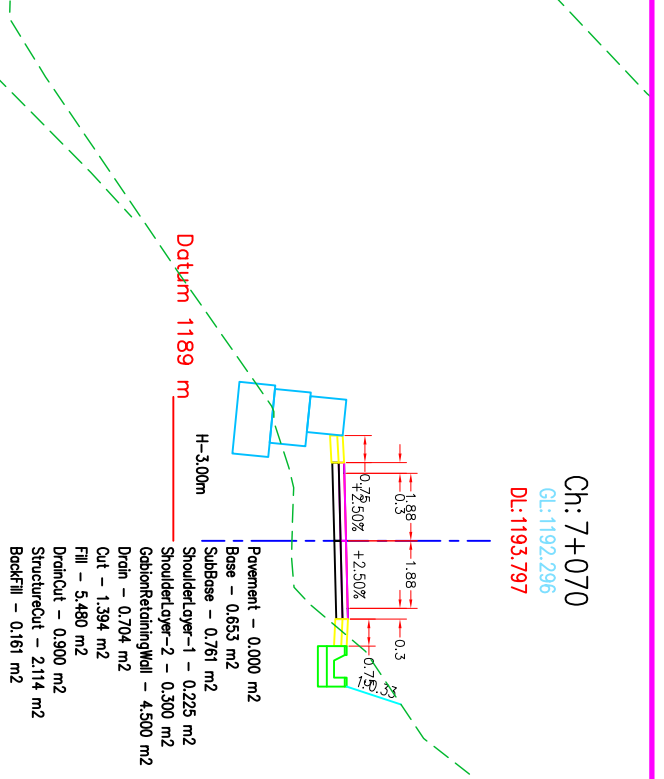
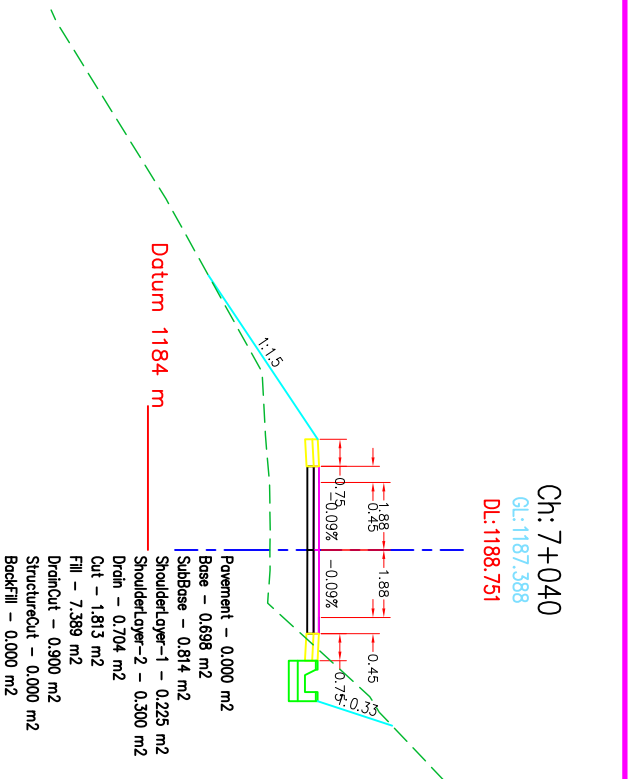
Ch: 6+930
 GL: 1169.423
 DL: 1170.231

Ch: 6+960
 GL: 1173.086
 DL: 1175.282

Ch: 6+990
 GL: 1177.426
 DL: 1180.333



Government of Nepal Ministry of Federal Affairs and General Administration Department of Local Infrastructure (DoLI) Rural Connectivity Improvement Project-Phase 2 (DoLI/RCIP/PPR-04/2019)		CONSULTANT: ITECO - INCLUSIVE JV Shapala Chowk, Ring Road		ROAD NAME: Wamlatasar(Indegauda)-Aapochaur- Shantipur Road Gulmi District		DATE	REVISION	SIGNATURE	DESIGNED BY :	SCALE	Cross-Section 6+930-7+010	DATE: JUNE 2021
CHECKED BY :									1:200	DRG NO : RCIP2/GULM/WAS/CS		
APPROVED BY :									4 m	SHEET NO : 78		



Government of Nepal
 Ministry of Federal Affairs and General Administration
 Department of Local Infrastructure (DoLI)
 Rural Connectivity Improvement Project-phase 2
 (DoLI/RCIF/PPR-04/2019)

CONSULTANT:
ITECO - INCLUSIVE JV
 Shapala Chowk, Ring Road

ROAD NAME:
 Wamtaksar(Indregauda)-Aapochaur-
 Shantipur Road
 Gulmi District

DATE
 REVISION
 SIGNATURE

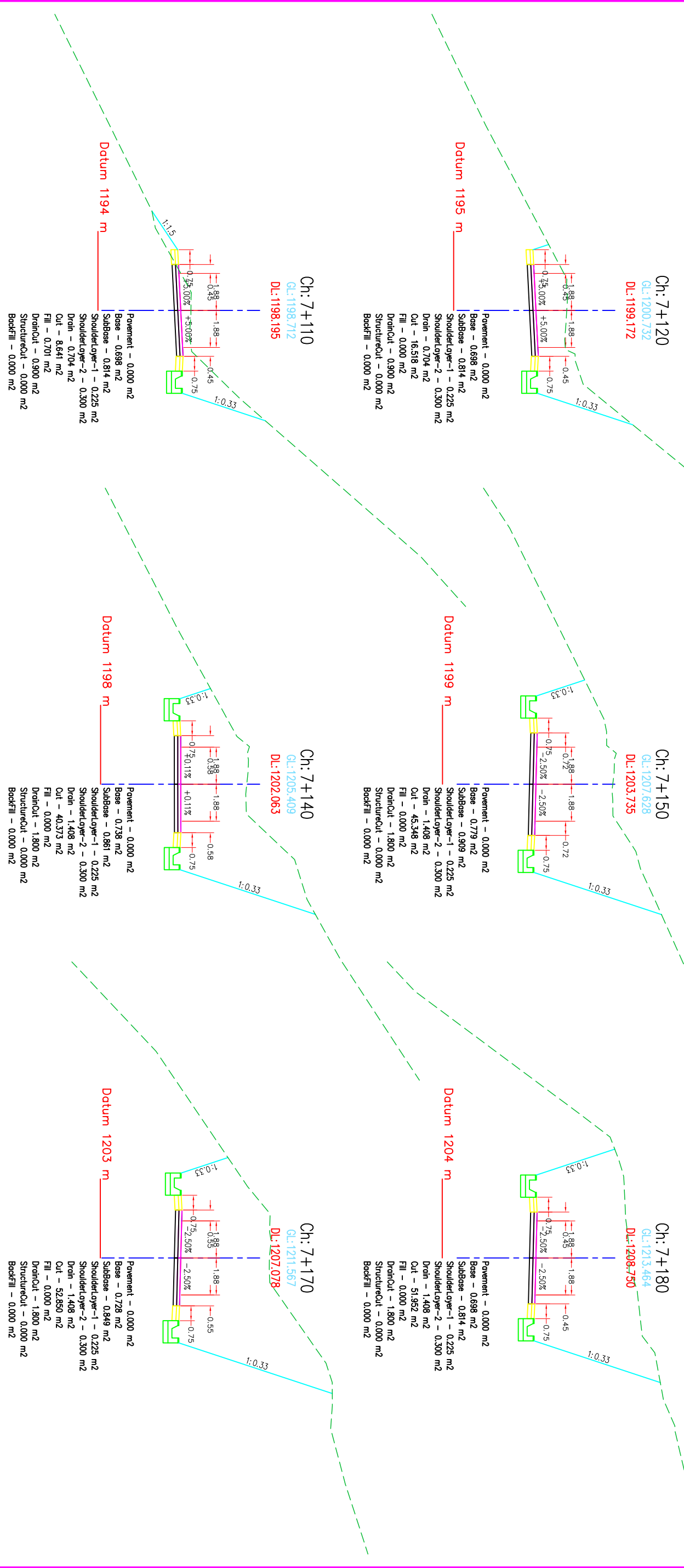
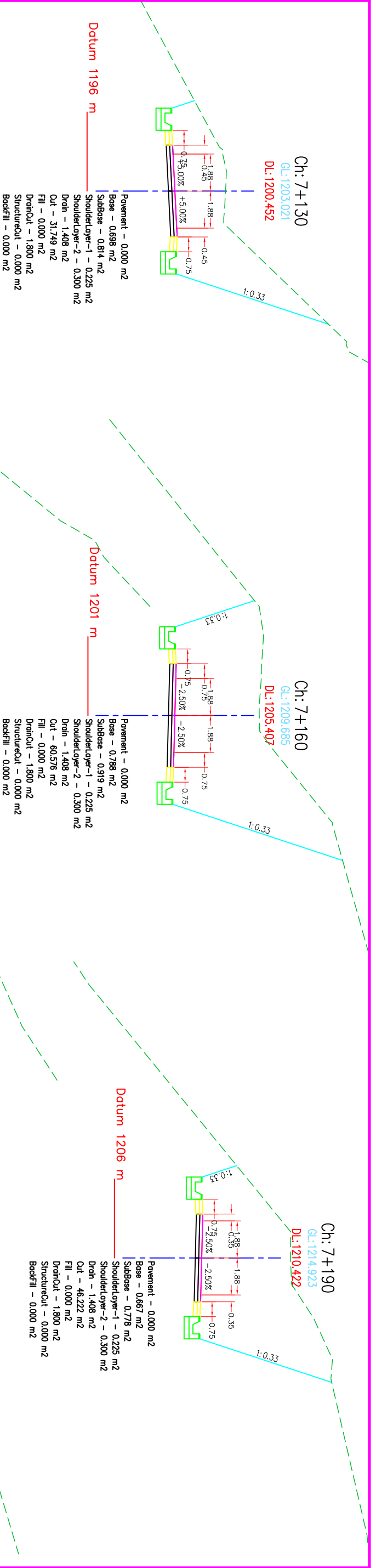
DESIGNED BY :
 DRAWN BY :
 CHECKED BY :
 APPROVED BY :

SCALE

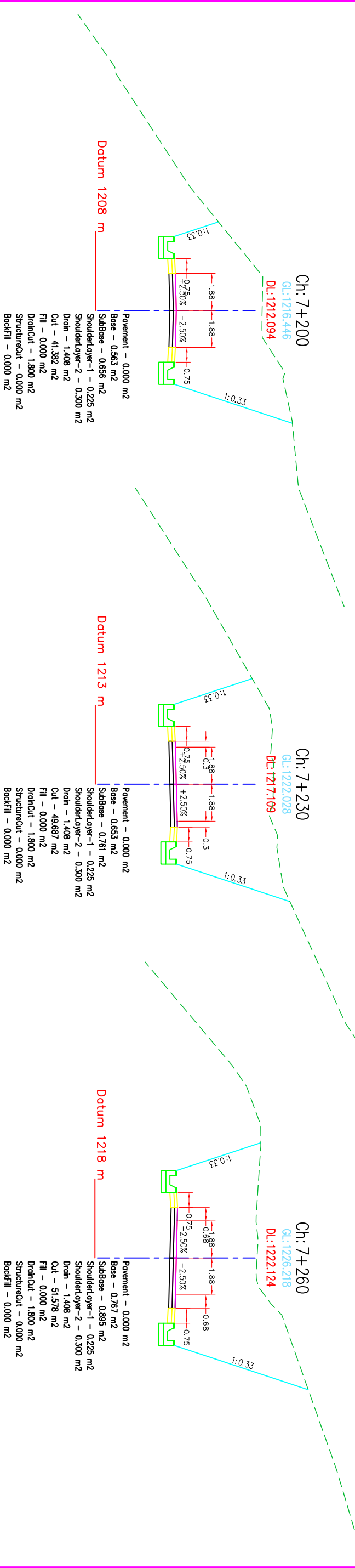
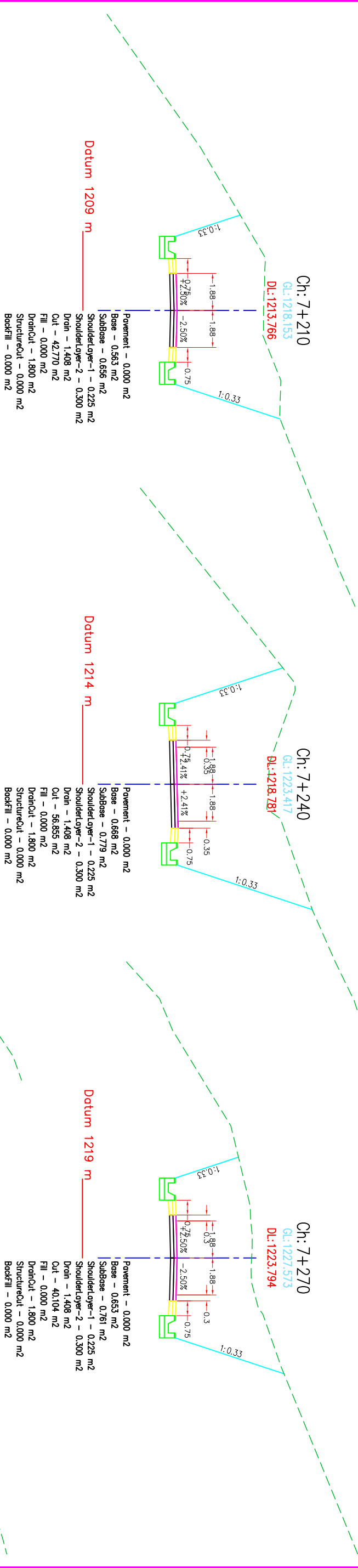
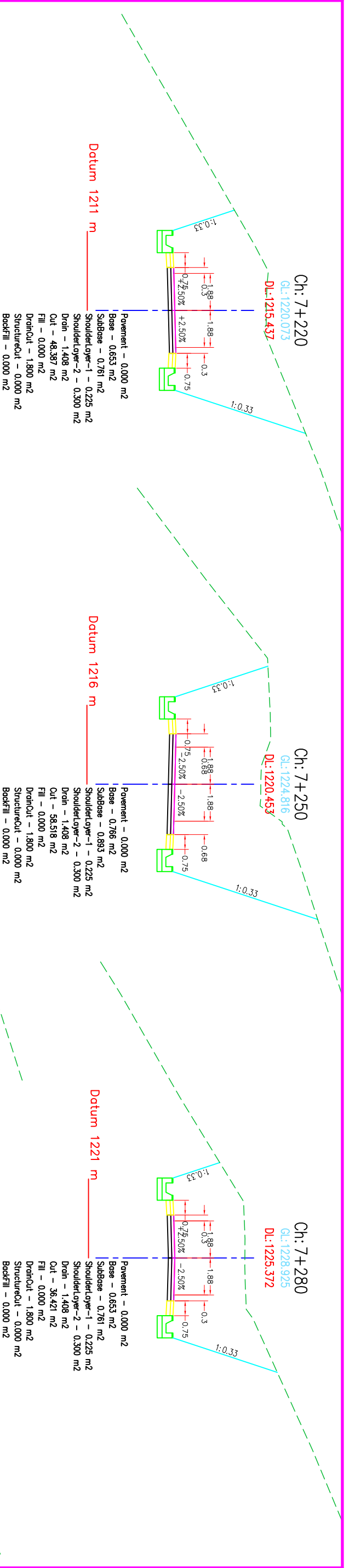
 1:200

Cross-Section
 7+020-7+100

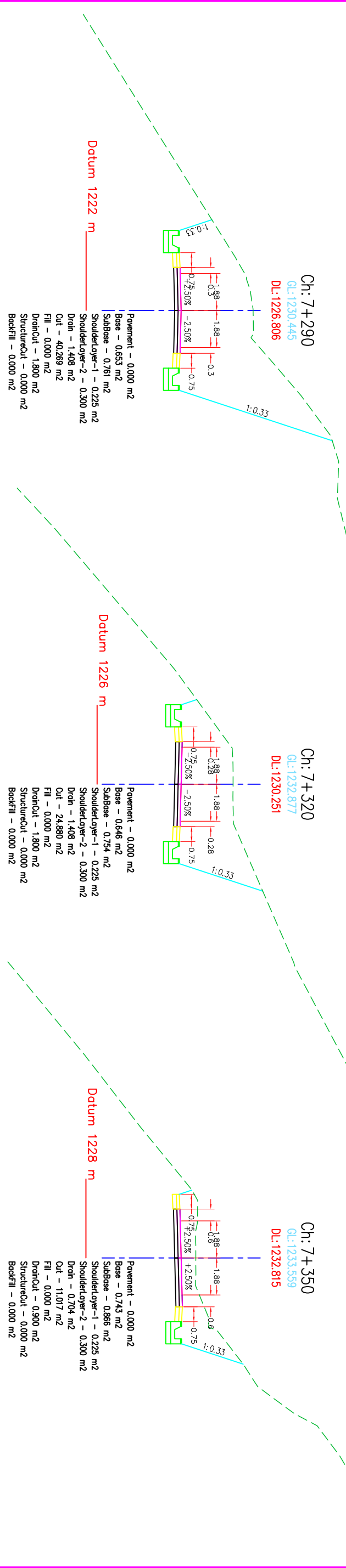
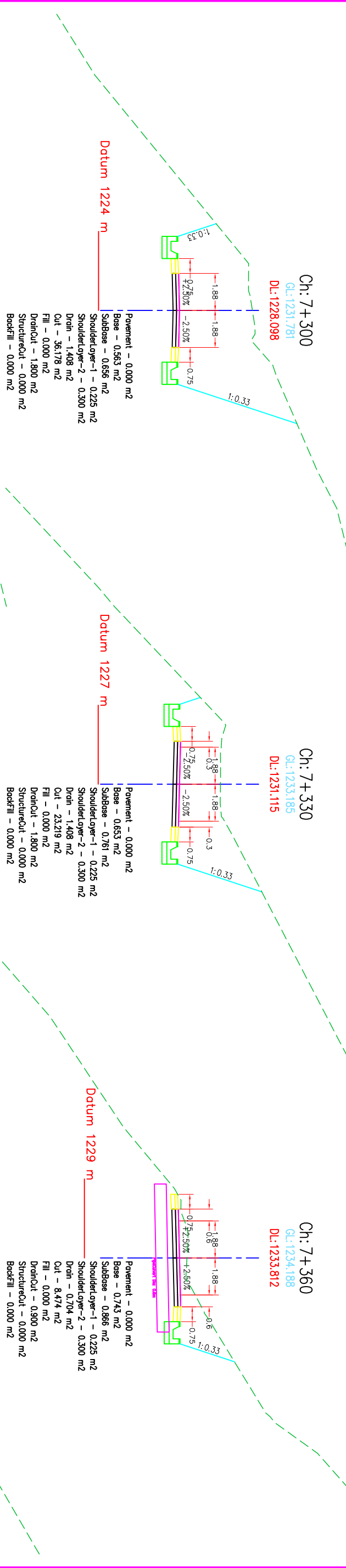
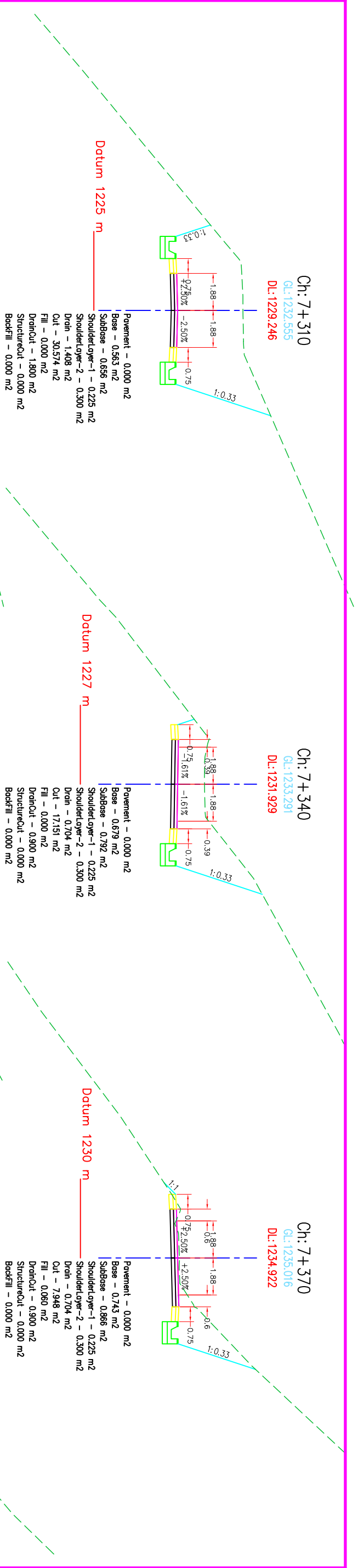
DATE: JUNE 2021
 DRG NO : RCI/PPR/GUL/WAS/CSX
 SHEET NO : 79



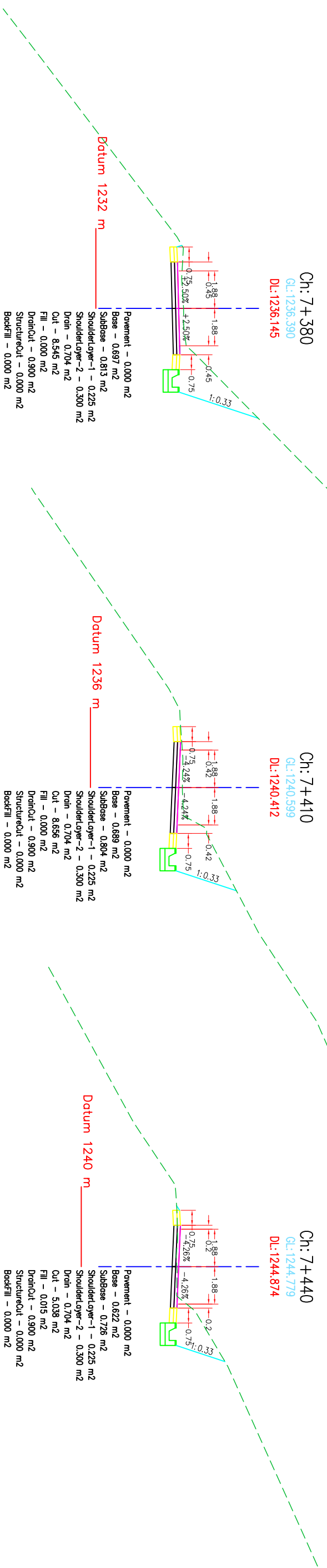
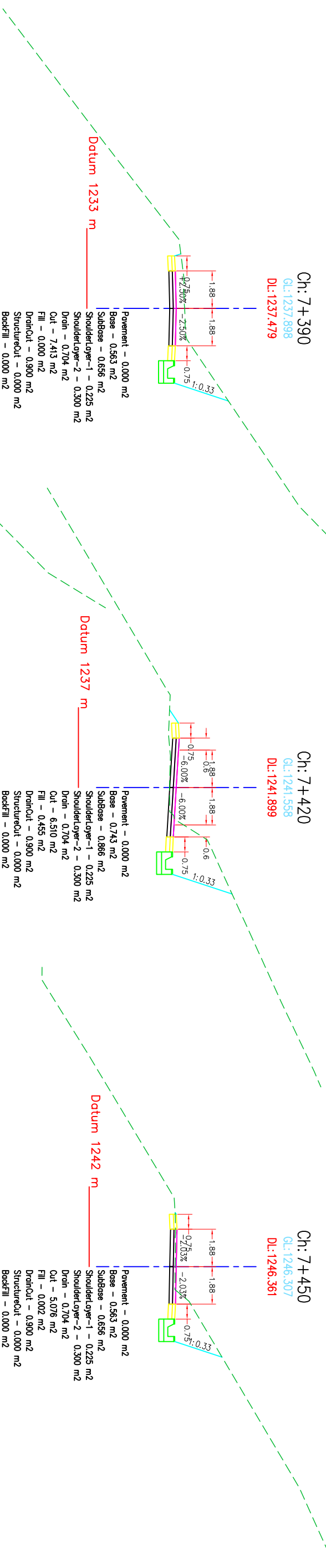
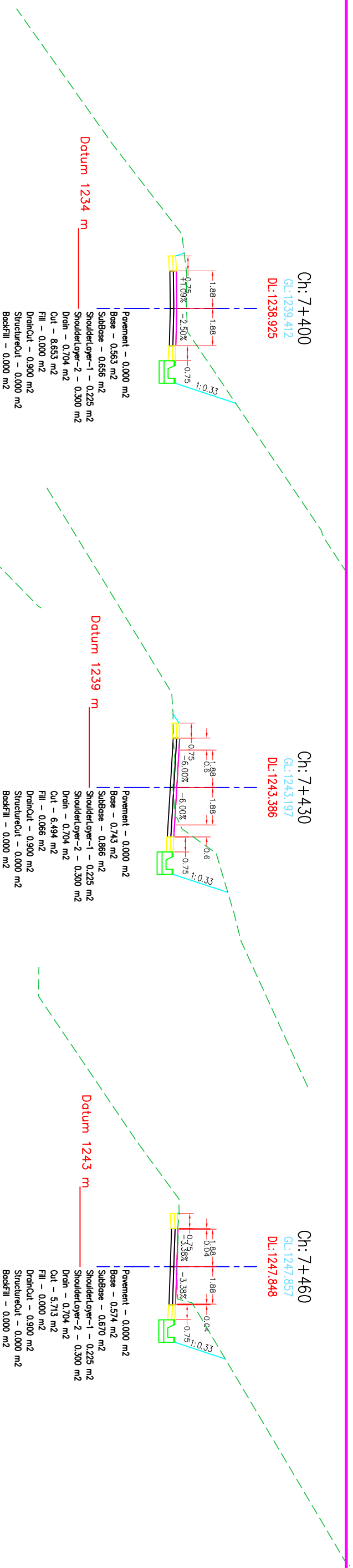
Government of Nepal Ministry of Federal Affairs and General Administration Department of Local Infrastructure (DoLI) Rural Connectivity Improvement Project-Phase 2 (DoLI/RCIF/PPR-04/2019)		CONSULTANT: ITECO - INCLUSIVE JV Shripadma Chowk, Ring Road		ROAD NAME: Wamliksar(Indregauda)-Aapochaur- Shantipur Road Gulmi District		DATE	REVISION	SIGNATURE	DESIGNED BY :	SCALE	Cross-Section 7+110-7+190	DATE: JUNE 2021
DRAWN BY : CHECKED BY : APPROVED BY :										DRG NO : RCI/2/GUL/WAS/CSX SHEET NO : 80		



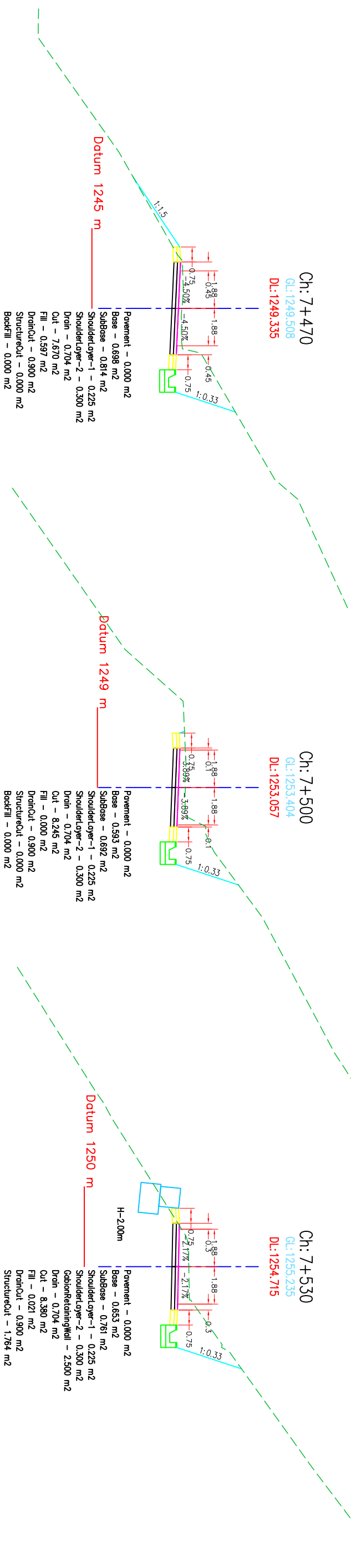
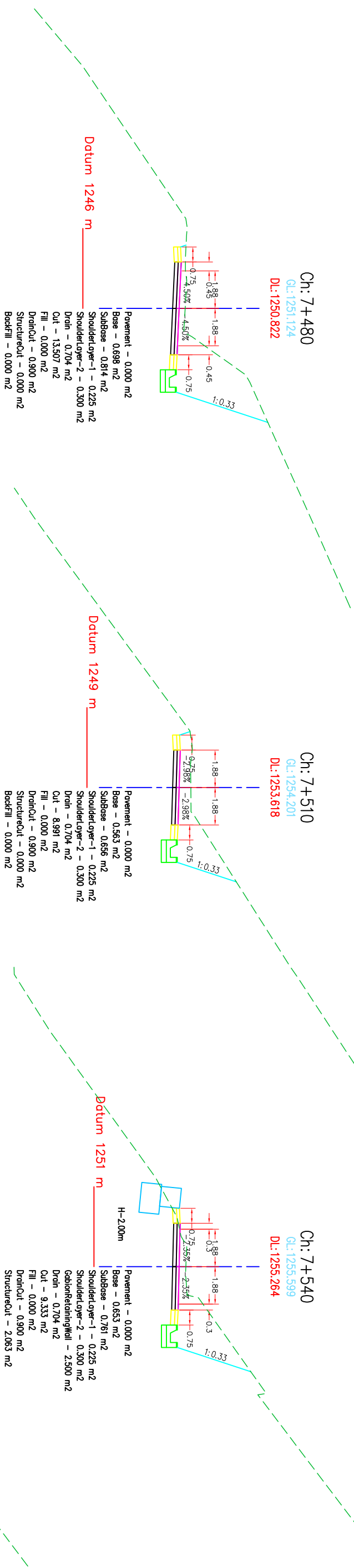
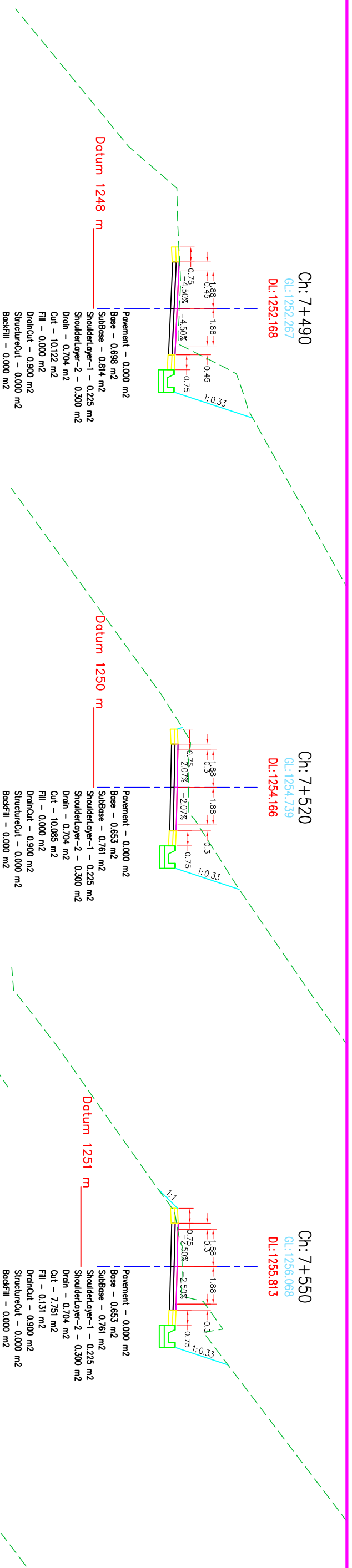
Government of Nepal Ministry of Federal Affairs and General Administration Department of Local Infrastructure (DoLI) Rural Connectivity Improvement Project-phase 2 (DoLI/RCIF/PPR-04/2019)		CONSULTANT: ITECO - INCLUSIVE JV Shapalla Chowk, Ring Road		ROAD NAME: Wamliksar(Indegauda)-Aapochaur- Shantipur Road Gulmi District		DATE	REVISION	SIGNATURE	DESIGNED BY :	SCALE	Cross-Section 7+200-7+280	DATE: JUNE 2021
CHECKED BY :									1:200	DRG NO : RCI/2/GUL/WAS/ICX		
APPROVED BY :									4 m	SHEET NO : 81		



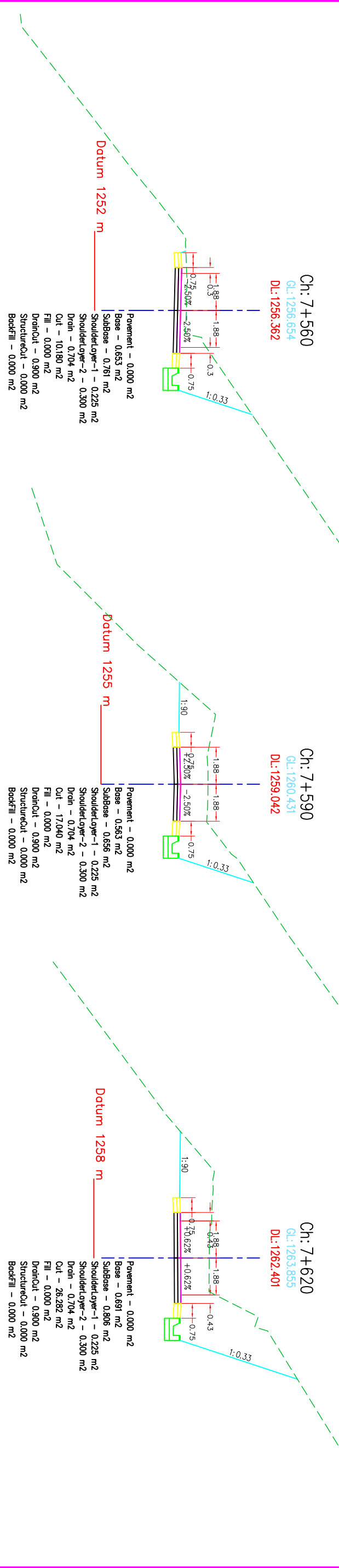
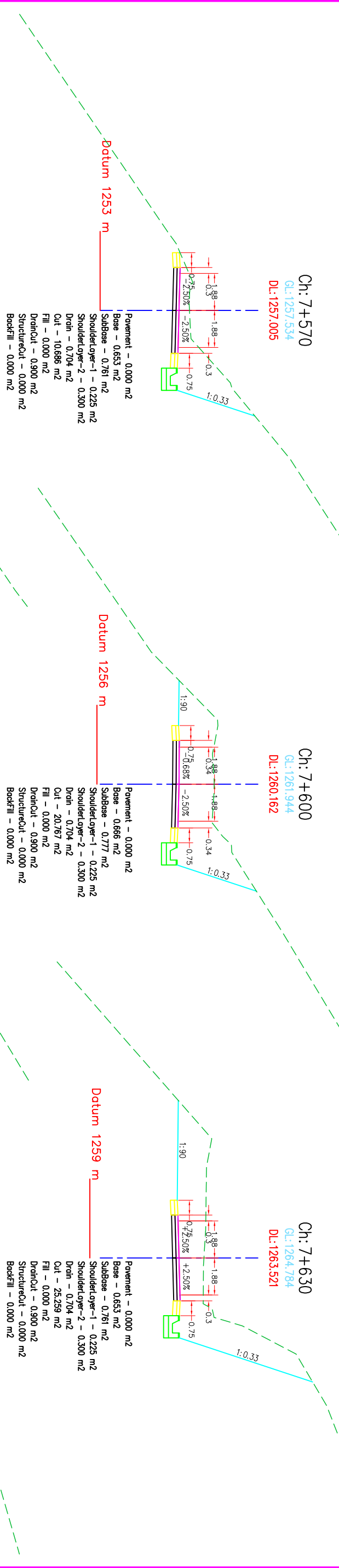
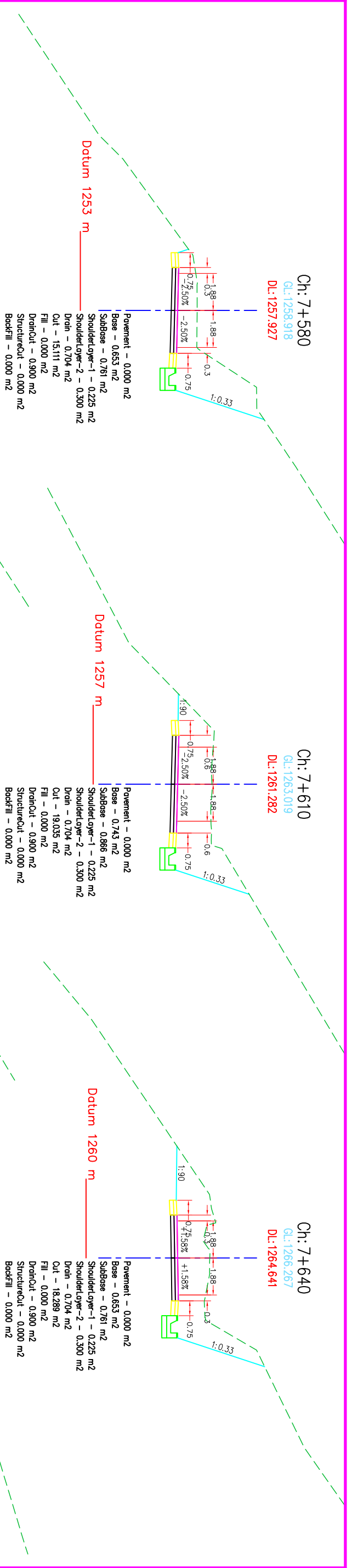
Government of Nepal Ministry of Federal Affairs and General Administration Department of Local Infrastructure (DoLI) Rural Connectivity Improvement Project-phase 2 (DoLI/RCIF/PPR-04/2019)		CONSULTANT: ITECO - INCLUSIVE JV Shapaha Chowk, Ring Road		ROAD NAME: Wamlatksar(Indregauda)-Aapochaur- Shantipur Road Gulmi District		DATE	REVISION	SIGNATURE	DESIGNED BY :	SCALE	Cross-Section 7+290-7+370	DATE: JUNE 2021
CHECKED BY : APPROVED BY :										DRG NO : RCI/2/GUL/WAS/ICX SHEET NO : 82		



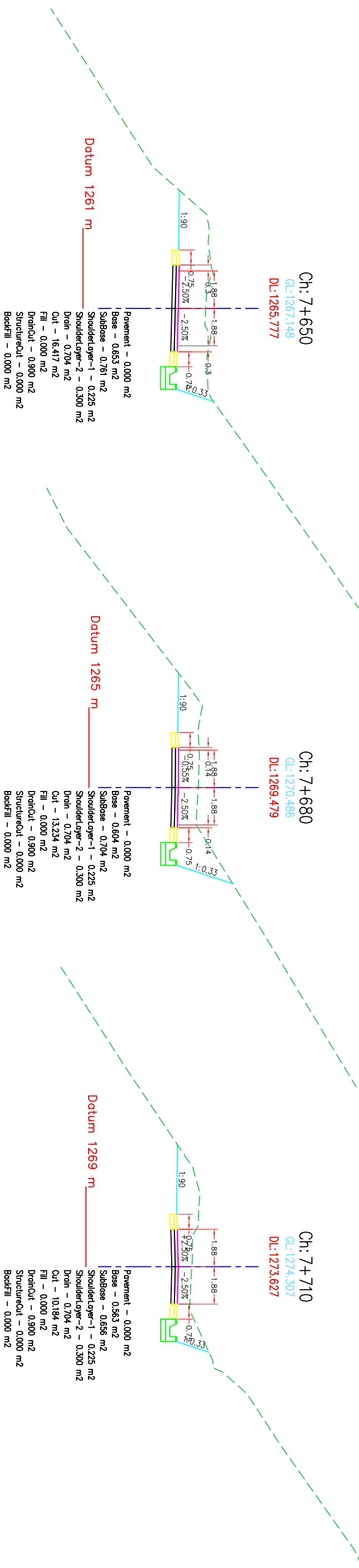
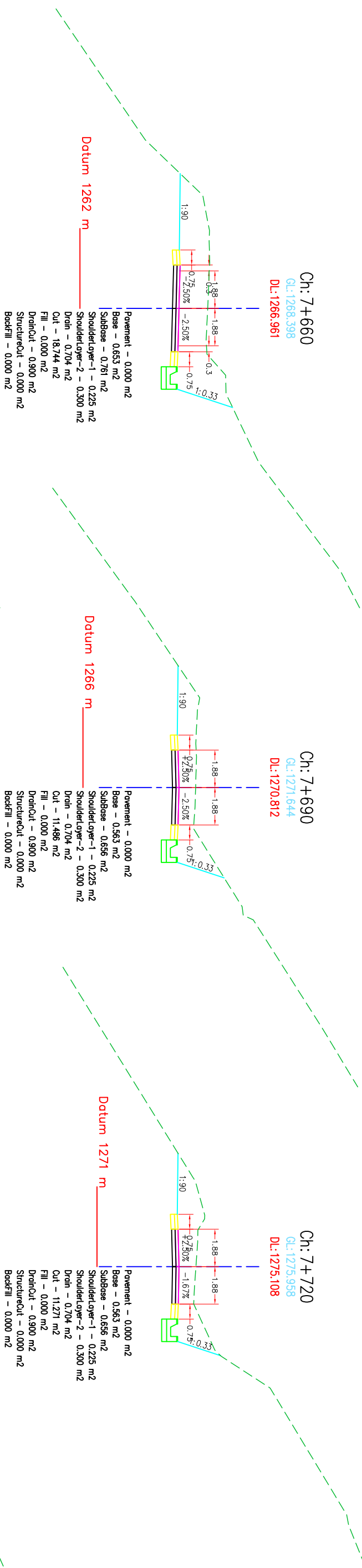
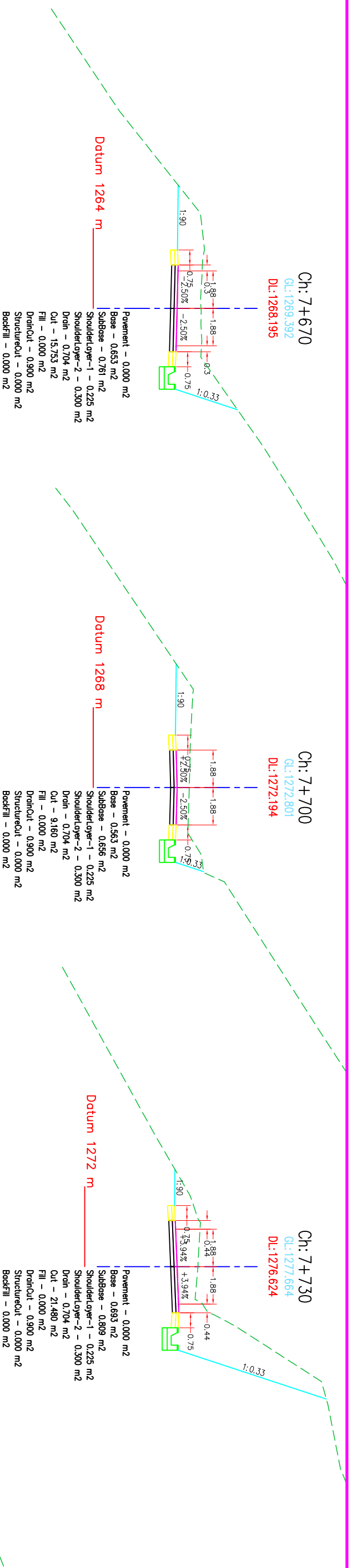
Government of Nepal Ministry of Federal Affairs and General Administration Department of Local Infrastructure (DoLI) Rural Connectivity Improvement Project-phase 2 (DoLI/RCIP/PPR-04/2019)		CONSULTANT: ITECO - INCLUSIVE JV Shapala Chowk, Ring Road		ROAD NAME: Wamliksar(Indegauda)-Aapochaur- Shantipur Road Gulmi District		DATE	REVISION	SIGNATURE	DESIGNED BY :	SCALE	Cross-Section 7+380-7+460	DATE: JUNE 2021
									CHECKED BY :	1:200		DRG NO : RCIP2/GULMWS/CX
									APPROVED BY :		SHEET NO : 83	



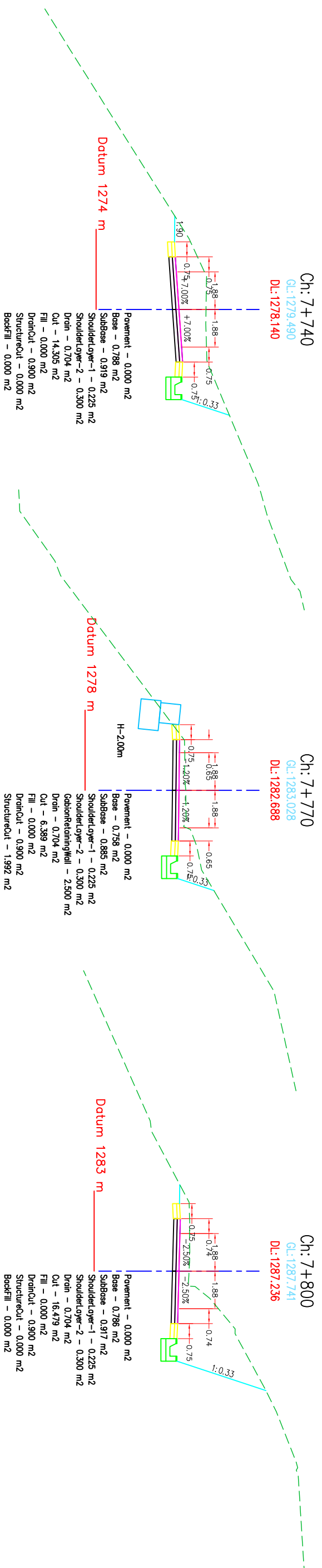
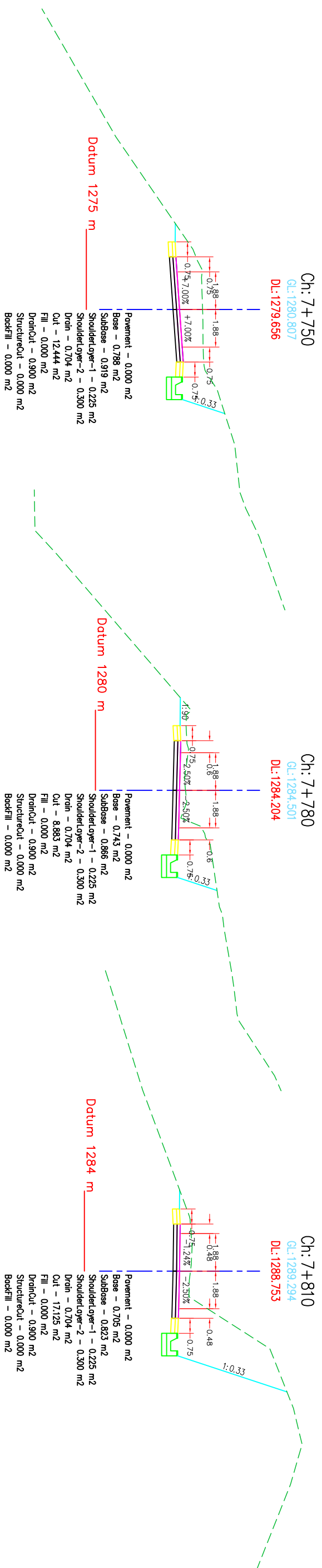
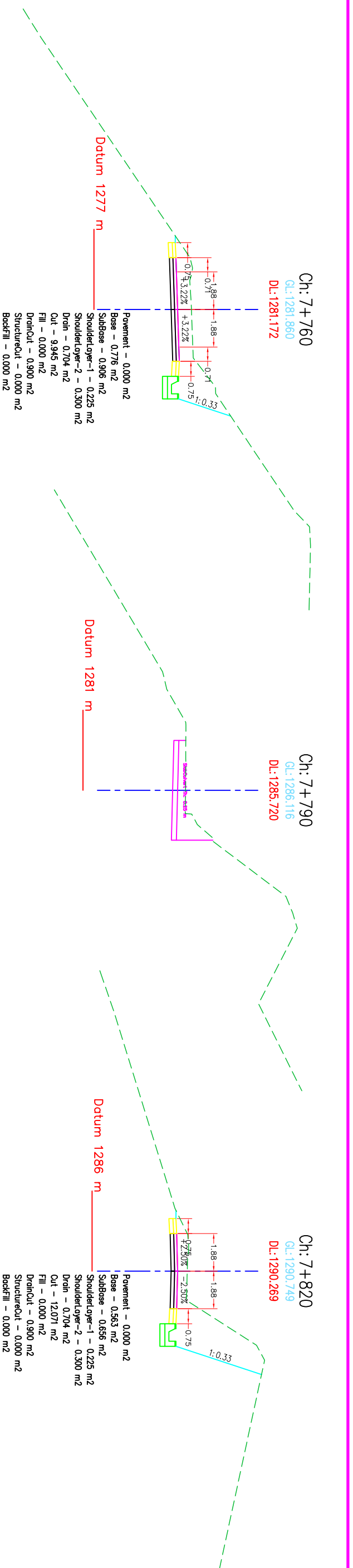
Government of Nepal Ministry of Federal Affairs and General Administration Department of Local Infrastructure (DoLI) Rural Connectivity Improvement Project-Phase 2 (DoLI/RCI/PPR-04/2019)		CONSULTANT: ITECO - INCLUSIVE JV Shapala Chowk, Ring Road		ROAD NAME: Wamliksar(Indegauda)-Aapochaur- Shantipur Road Gulmi District		DATE	REVISION	SIGNATURE	DESIGNED BY :	SCALE	Cross-Section 7+470-7+550	DATE: JUNE 2021
DRAWN BY :												DRG NO : RCI/PPR/GULM/WS/CS
CHECKED BY :												SHEET NO : 84
APPROVED BY :												



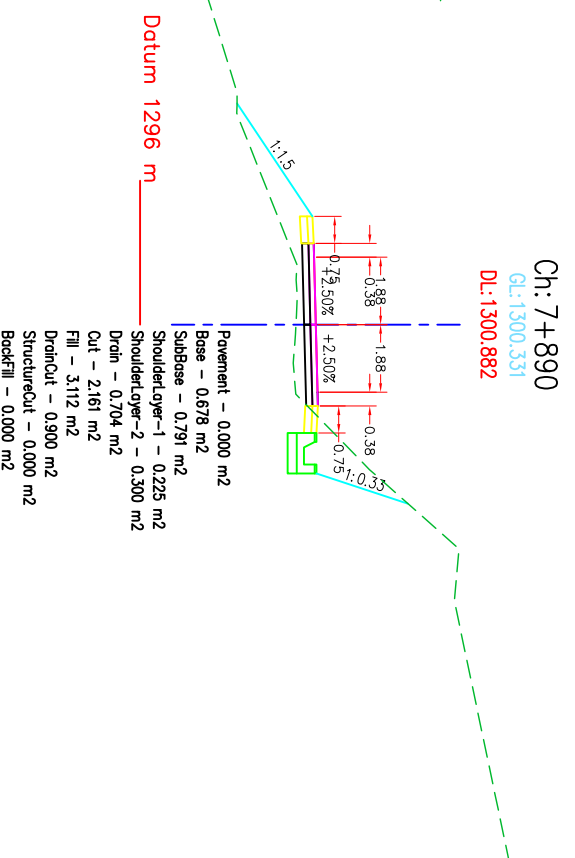
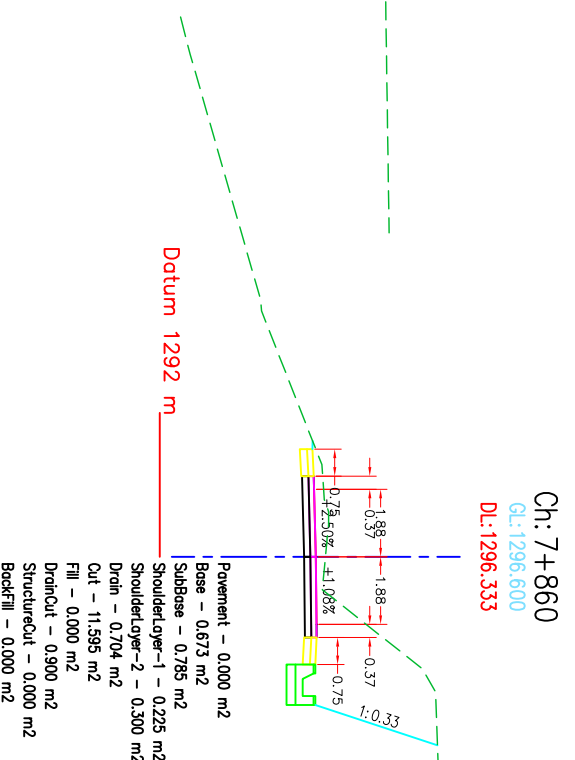
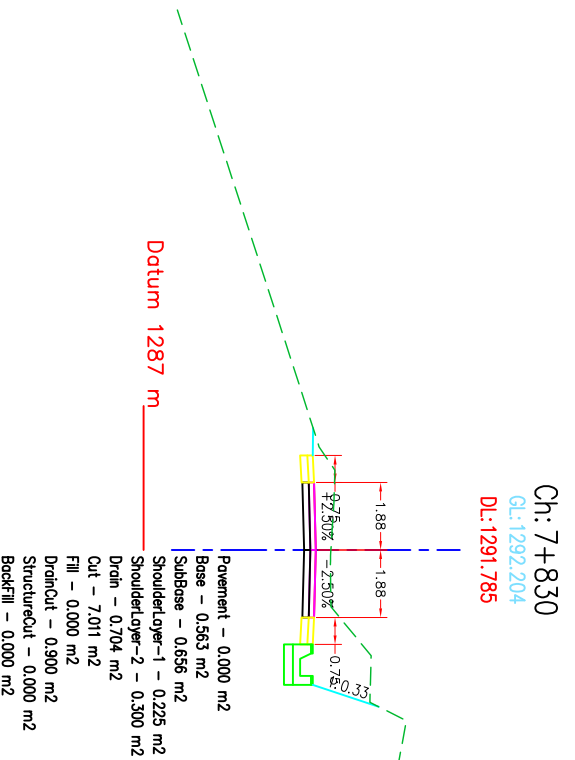
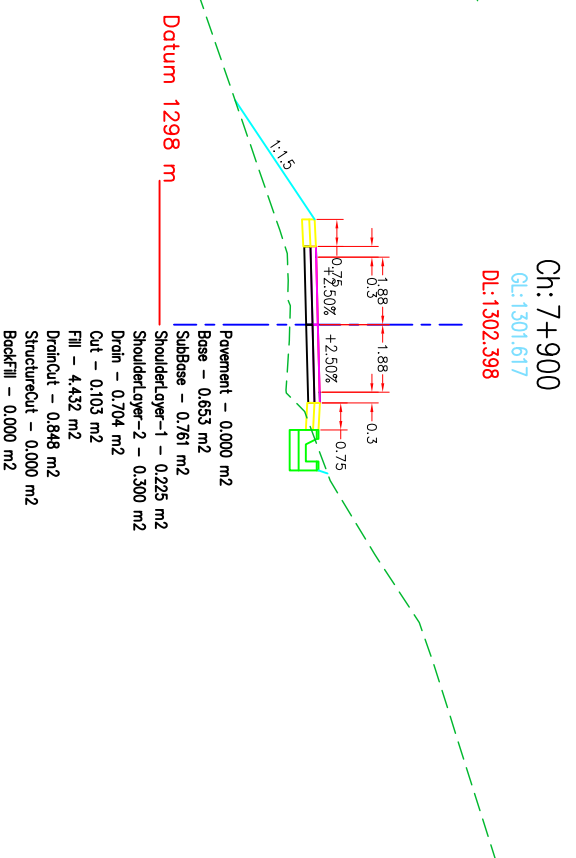
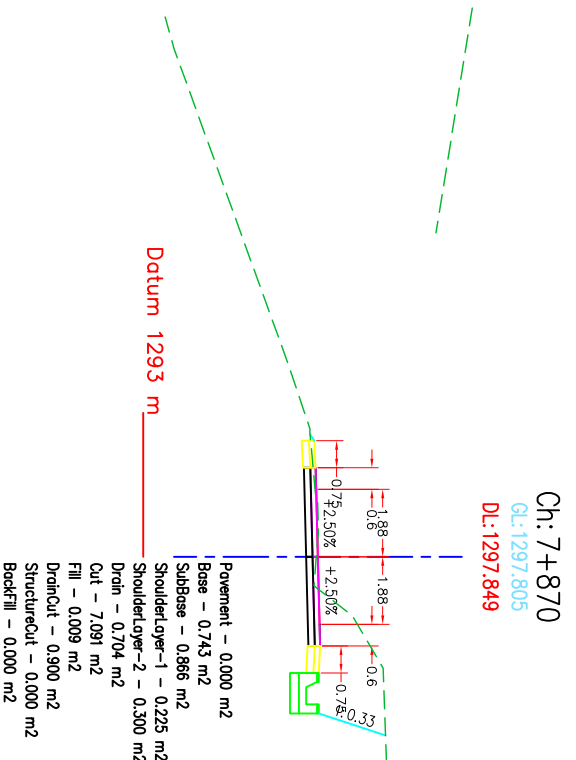
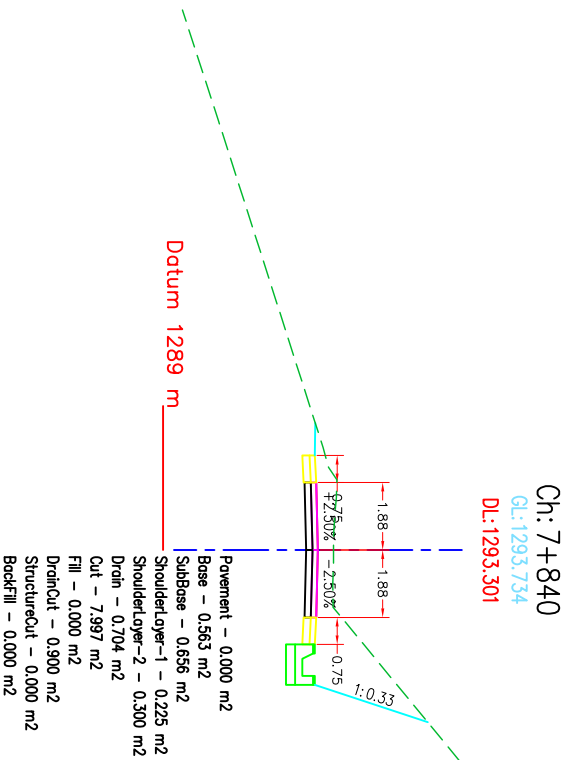
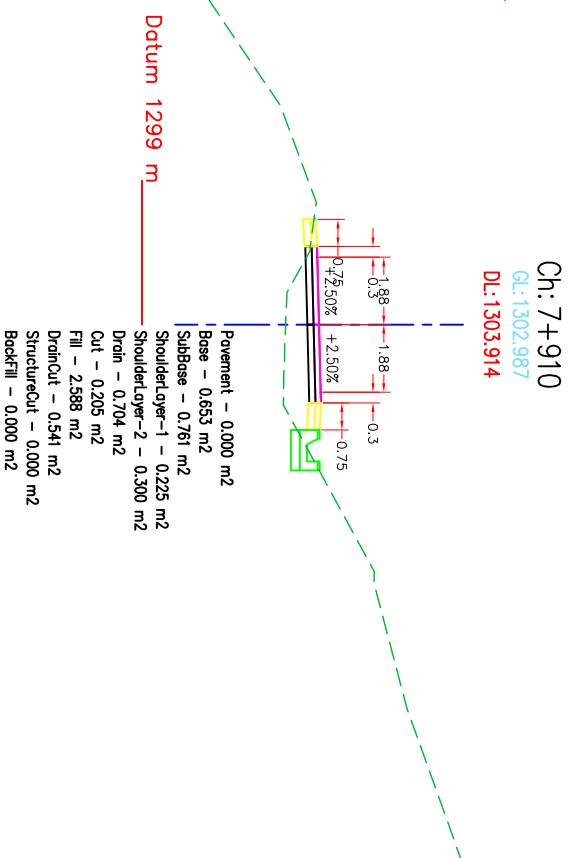
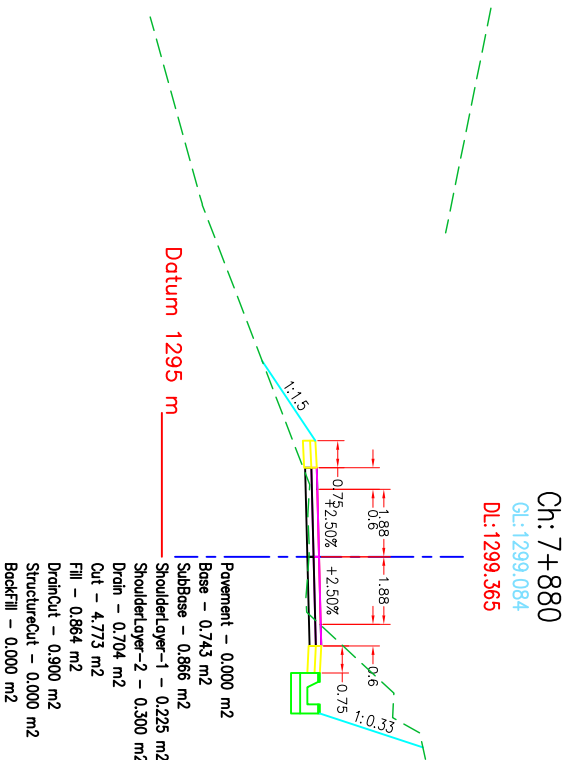
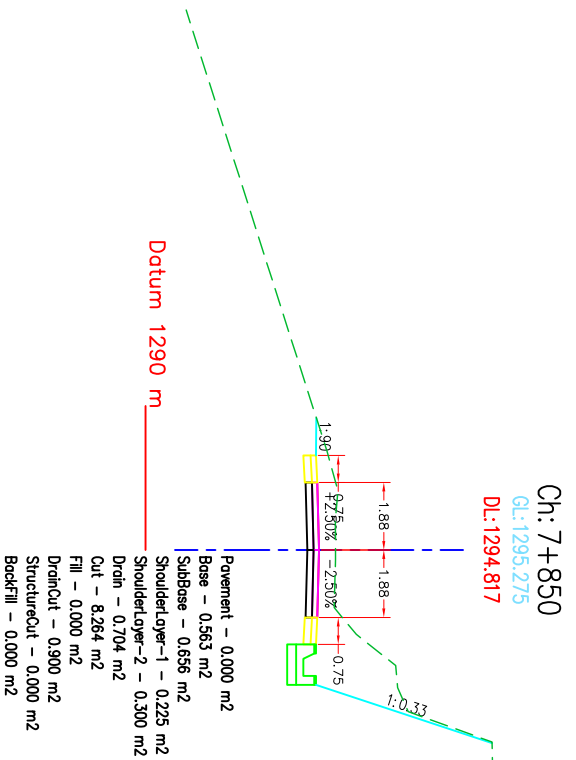
Government of Nepal Ministry of Federal Affairs and General Administration Department of Local Infrastructure (DoLI) Rural Connectivity Improvement Project-phase 2 (DoLI/RCIF/PPR-04/2019)		CONSULTANT: ITECO - INCLUSIVE JV Shapala Chowk, Ring Road		ROAD NAME: Wamtiaksar(Indegauda)-Aapochaur- Shantipur Road Gulmi District		DATE	REVISION	SIGNATURE	DESIGNED BY :	SCALE	Cross-Section 7+560-7+640	DATE: JUNE 2021
DRAWN BY : CHECKED BY : APPROVED BY :										DRG NO : RCI/2/GUL/WAS/ICX SHEET NO : 85		



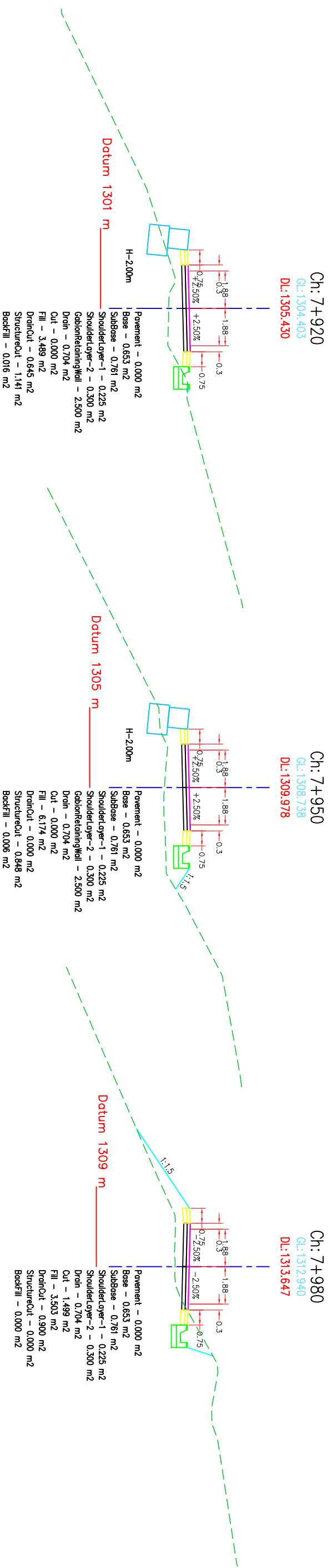
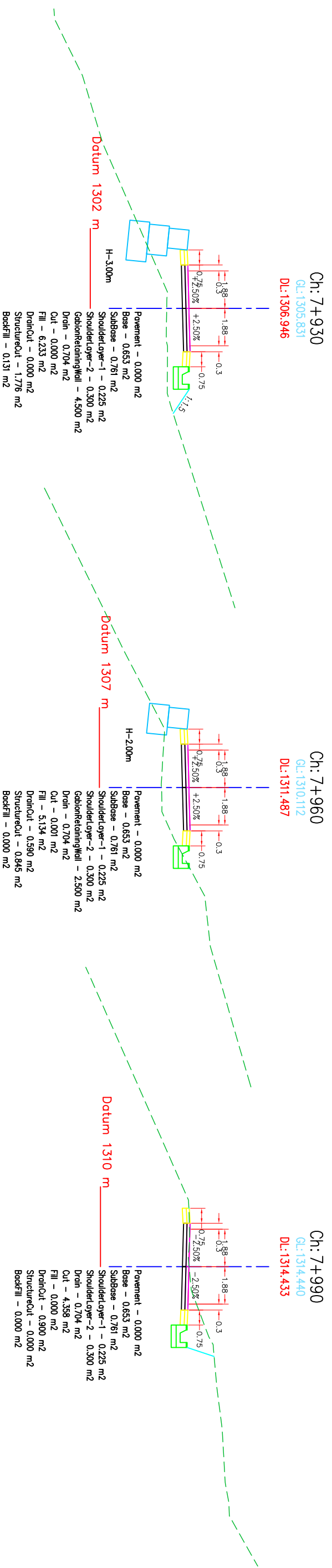
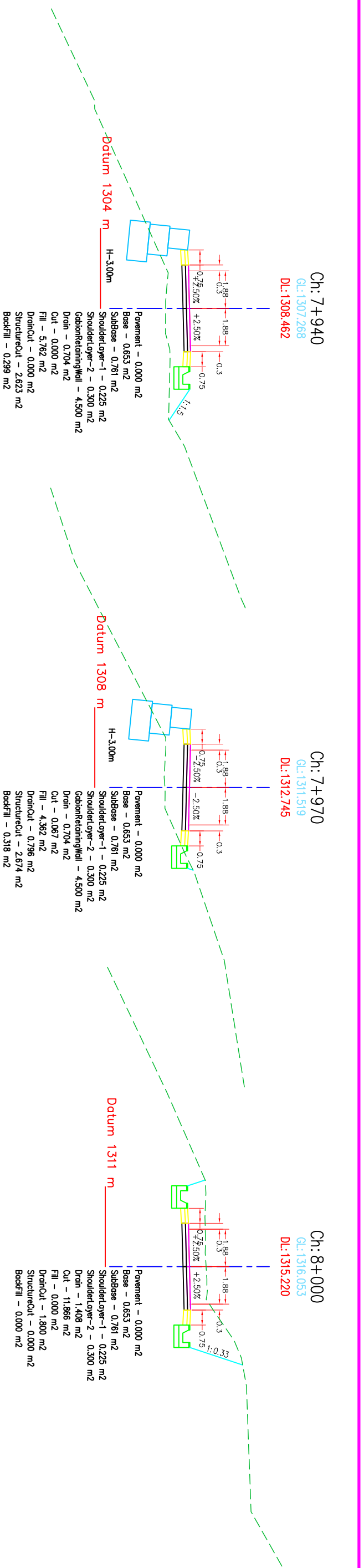
Government of Nepal Ministry of Federal Affairs and General Administration Department of Local Infrastructure (DoLI) Rural Connectivity Improvement Project-Phase 2 (DoLI/RCIF/PPR-04/2019)		CONSULTANT: ITECO - INCLUSIVE JV Shapalla Chowk, Ring Road		ROAD NAME: Wamliksar(Indegauda)-Aapochaur- Shantipur Road Gulmi District		DATE	REVISION	SIGNATURE	DESIGNED BY :	SCALE	Cross-Section 7+650-7+730	DATE: JUNE 2021
CHECKED BY :									1:200	DRG NO : RCI/PPR/GULM/WAS/CS		
APPROVED BY :									4 m	SHEET NO : 86		



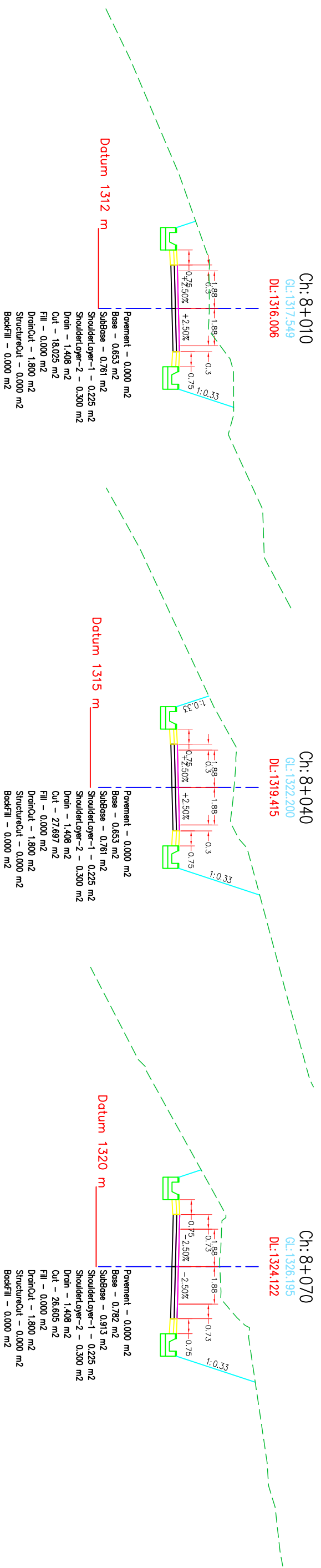
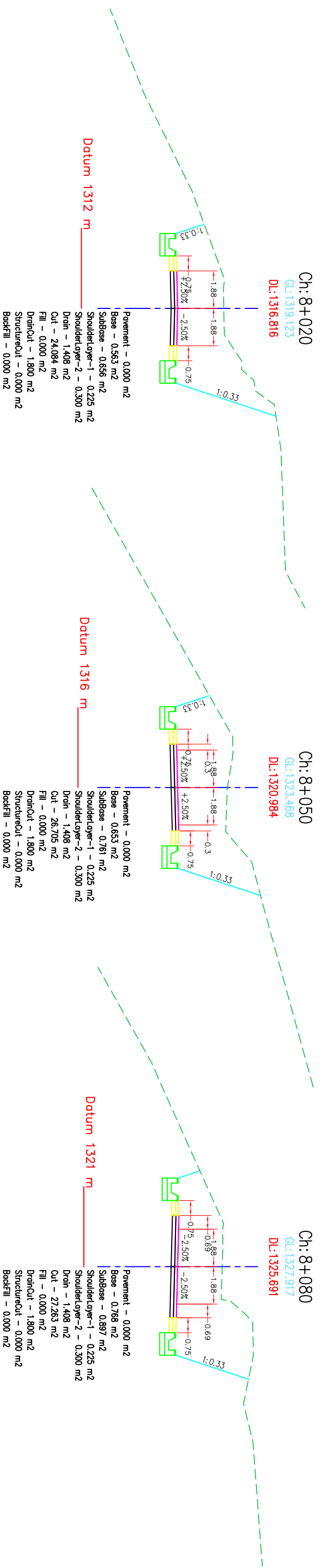
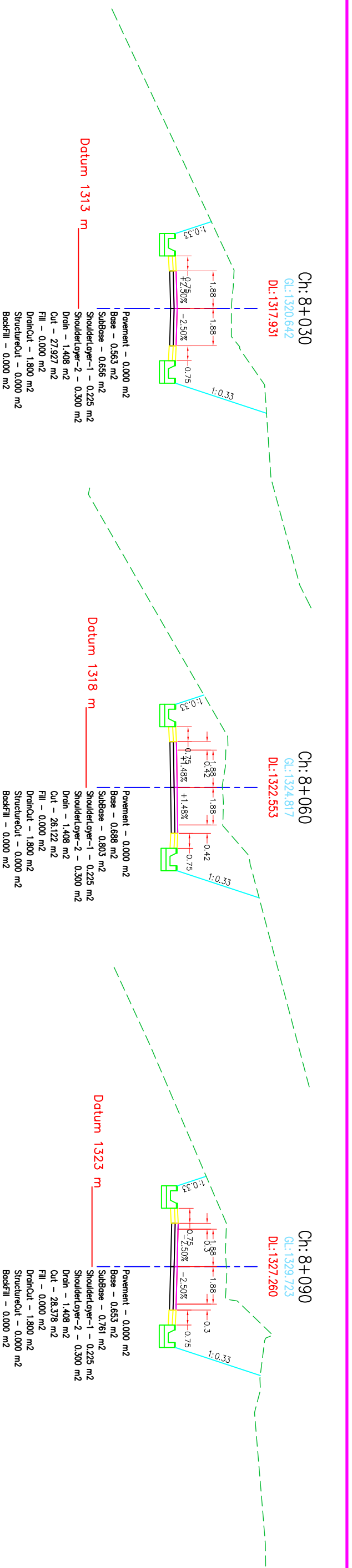
Government of Nepal Ministry of Federal Affairs and General Administration Department of Local Infrastructure (DoLI) Rural Connectivity Improvement Project-phase 2 (DoLI/RCIF/PPR-04/2019)		CONSULTANT: ITECO - INCLUSIVE JV Shapala Chowk, Ring Road		ROAD NAME: Wamlatksar(Indregauda)-Aapochaur- Shantipur Road Gulmi District		DATE	REVISION	SIGNATURE	DESIGNED BY :	SCALE	Cross-Section 7+740-7+820	DATE: JUNE 2021
DRAWN BY : CHECKED BY : APPROVED BY :										DRG NO : RCI/PPR/GULM/AS/CSX SHEET NO : 87		



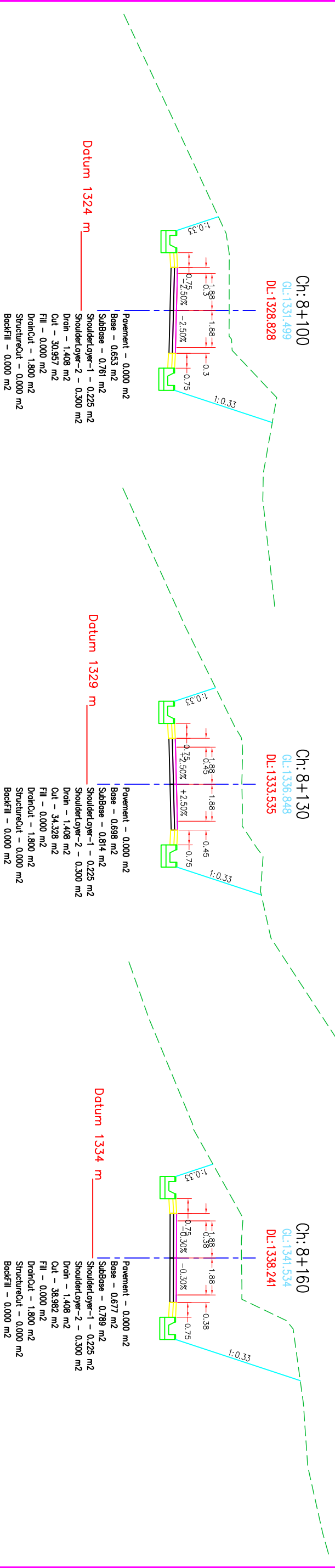
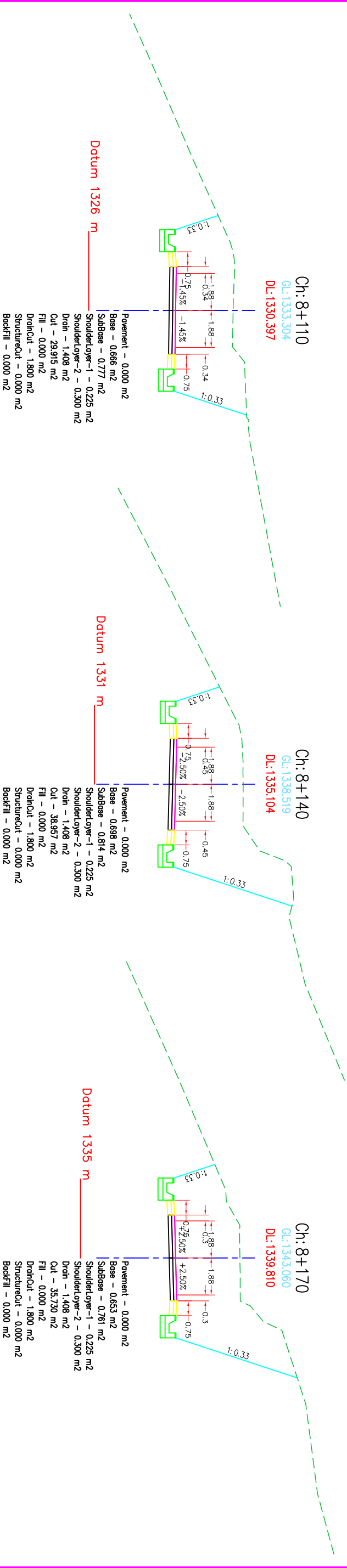
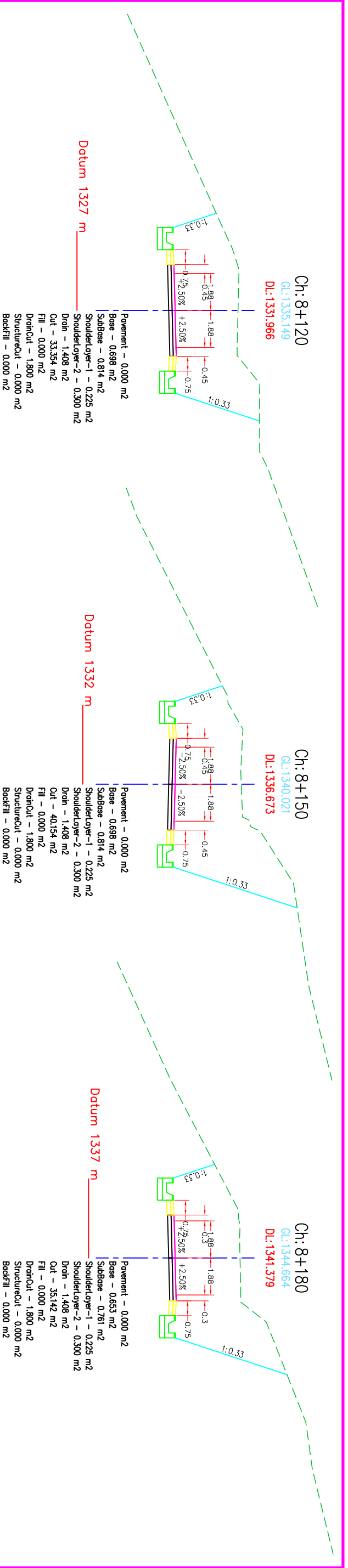
Government of Nepal Ministry of Federal Affairs and General Administration Department of Local Infrastructure (DoLI) Rural Connectivity Improvement Project-Phase 2 (DoLI/RCIF/PPR-04/2019)		CONSULTANT: ITECO - INCLUSIVE JV Shapalla Chowk, Ring Road		ROAD NAME: Wamlatksar(Indegauda)-Aapochaur- Shantipur Road Gulmi District		DATE	REVISION	SIGNATURE	DESIGNED BY :	SCALE	Cross-Section	DATE: JUNE 2021
									CHECKED BY :	1:200 0 2m 4m	7+830-7+910	DRG NO : RCI/PPR/GUL/WAS/ICX
									APPROVED BY :			SHEET NO : 88



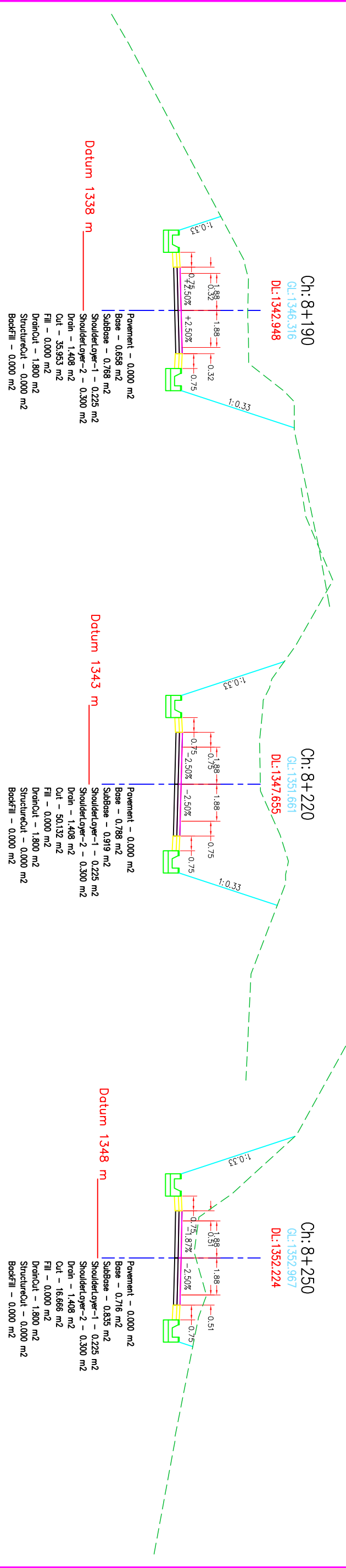
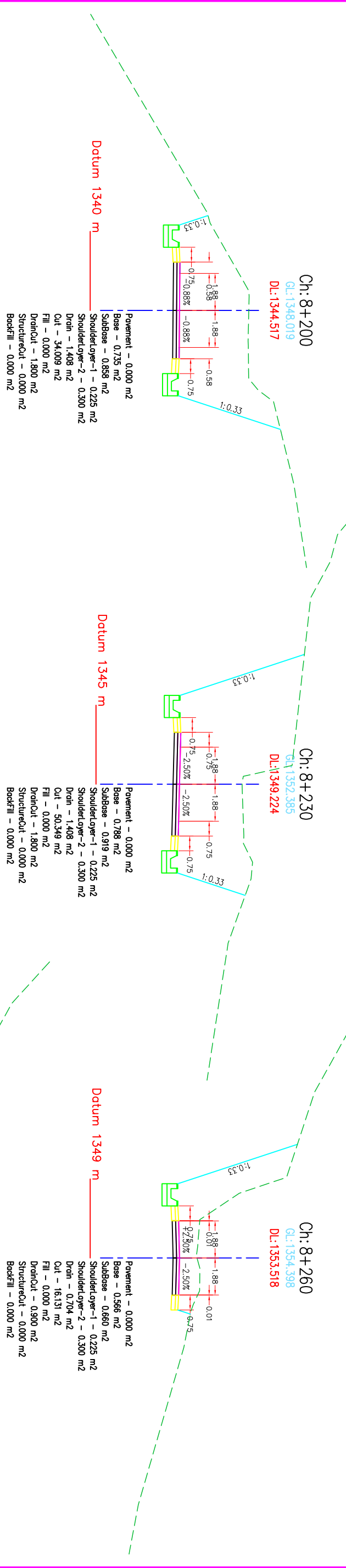
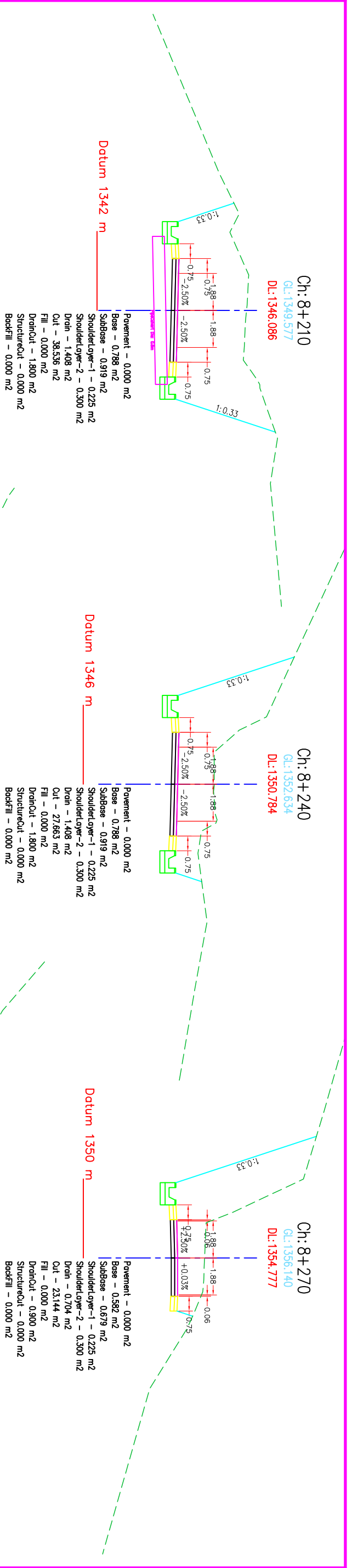
Government of Nepal Ministry of Federal Affairs and General Administration Department of Local Infrastructure (DoLI) Rural Connectivity Improvement Project-Phase 2 (DoLI/RCIF/PPR-04/2019)		CONSULTANT: ITECO - INCLUSIVE JV Sitapala Chowk, Ring Road		ROAD NAME: Wamliksar(Indegauda)-Aapochaur- Shantipur Road Gulmi District		DATE	REVISION	SIGNATURE	DESIGNED BY :	SCALE	Cross-Section 7+920-8+000	DATE: JUNE 2021
DRAWN BY : CHECKED BY : APPROVED BY :										DRG NO : RCI/PPR/GULM/AS/10X SHEET NO : 89		




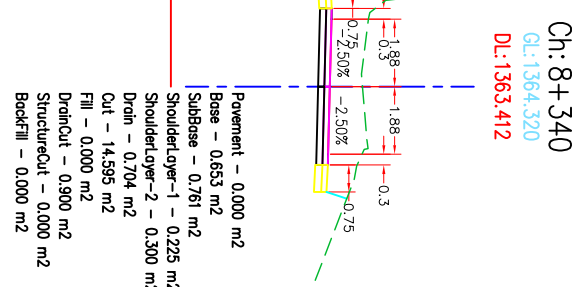
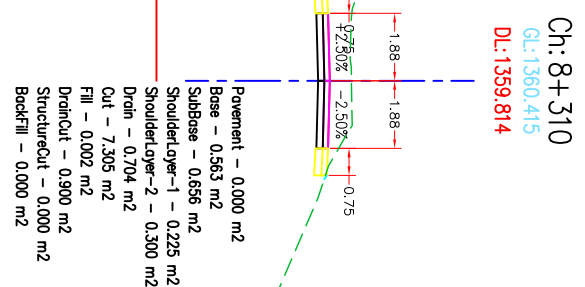
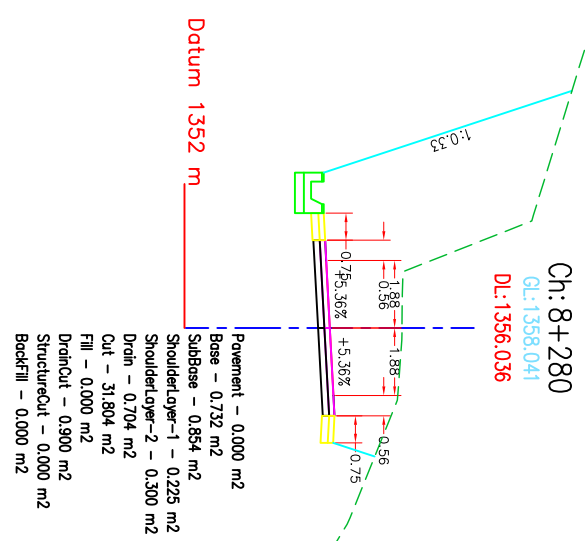
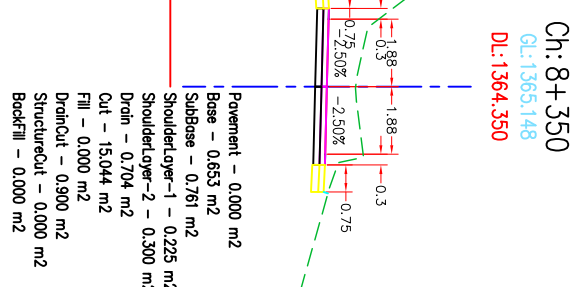
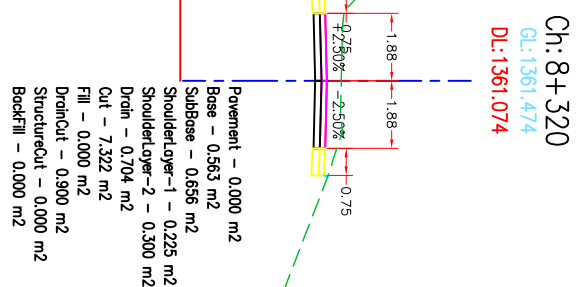
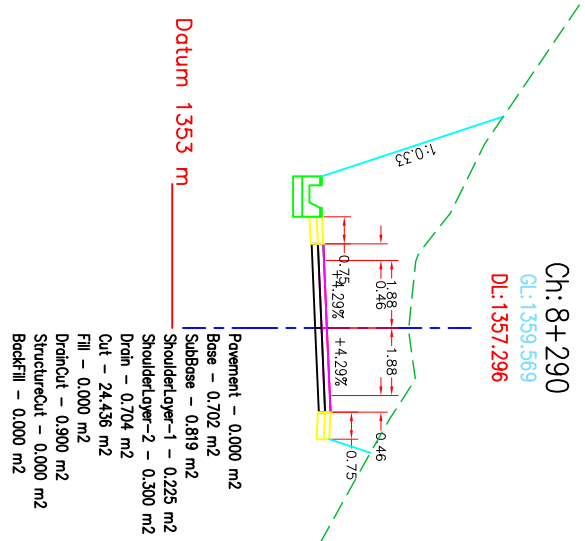
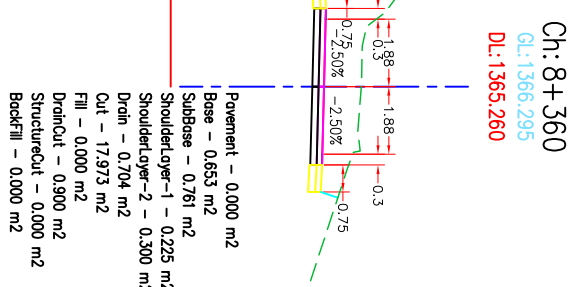
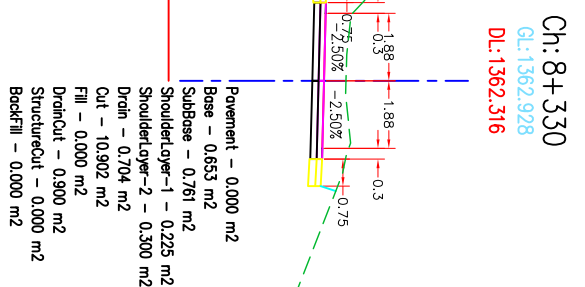
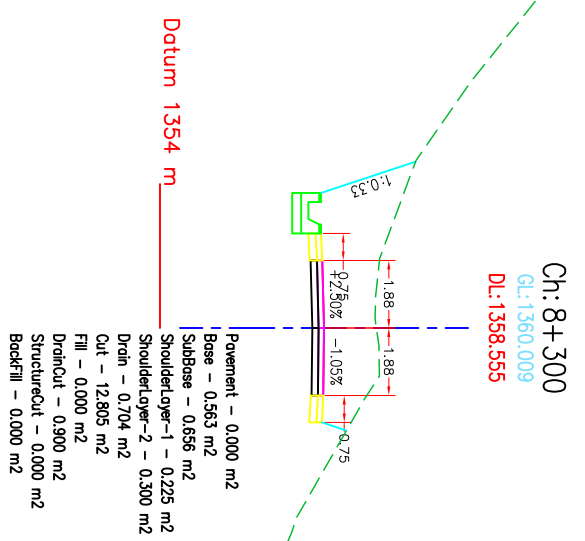
Government of Nepal Ministry of Federal Affairs and General Administration Department of Local Infrastructure (DoLI) Rural Connectivity Improvement Project-phase 2 (DoLI/RCIF/PPR-04/2019)		CONSULTANT: ITECO - INCLUSIVE JV Shapala Chowk, Ring Road		ROAD NAME: Wamliksar(Indegauda)-Aapochaur- Shantipur Road Gulmi District		DATE	REVISION	SIGNATURE	DESIGNED BY :	SCALE	Cross-Section 8+010-8+090	DATE: JUNE 2021
CHECKED BY :									1:200	DRG NO : RCI/2/GUL/WAS/0X		
APPROVED BY :									4 m	SHEET NO : 90		



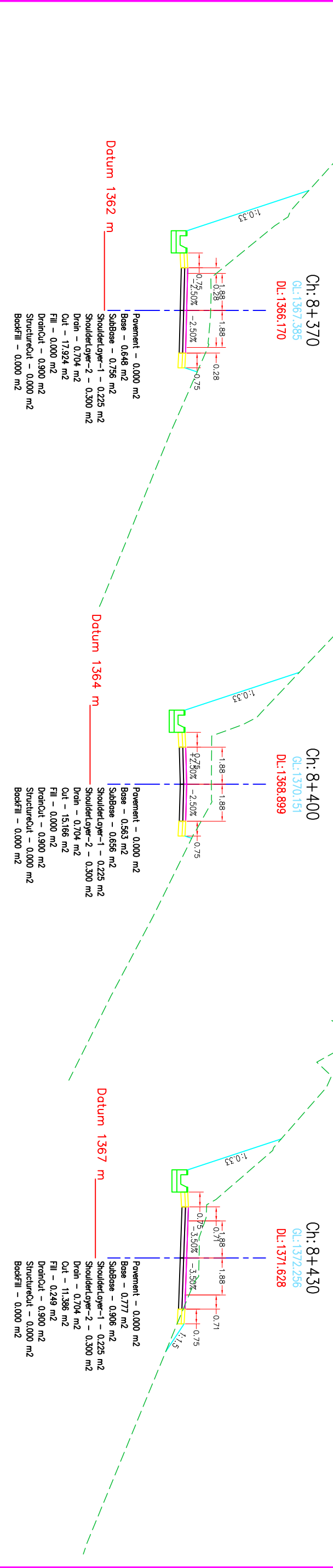
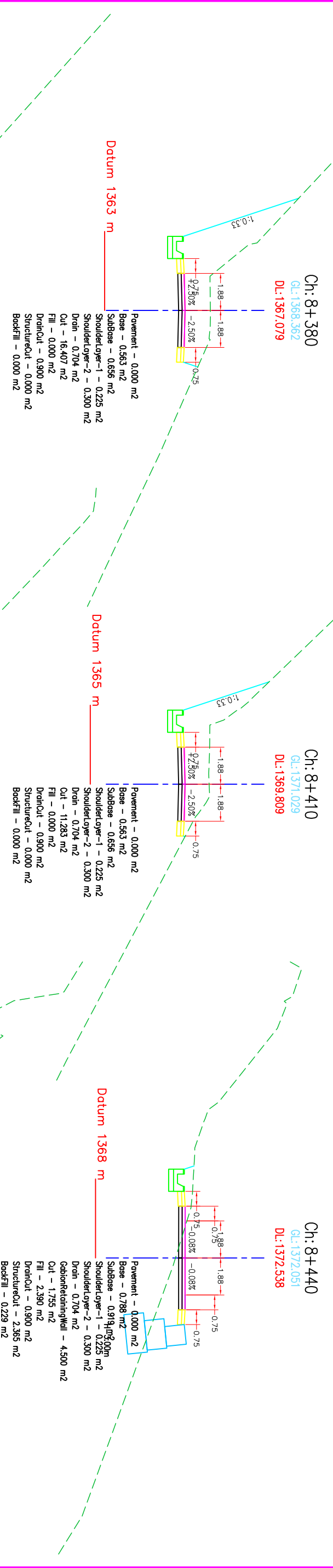
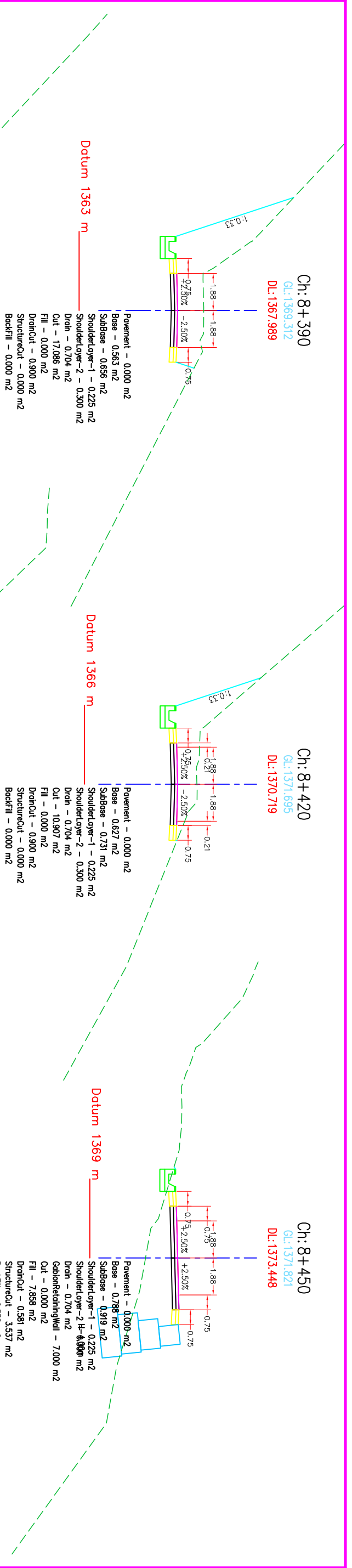
Government of Nepal Ministry of Federal Affairs and General Administration Department of Local Infrastructure (DoLI) Rural Connectivity Improvement Project-phase 2 (DoLI/RCIP/PR-04/2019)		CONSULTANT: ITECO - INCLUSIVE JV Shapala Chowk, Ring Road		ROAD NAME: Wamliksar(Indegauda)-Aapochaur- Shantipur Road Gulmi District		DATE	REVISION	SIGNATURE	DESIGNED BY :	SCALE	Cross-Section 8+100-8+180	DATE: JUNE 2021
CHECKED BY :									1:2000	DRG NO : RCIP2/GULM/WAS/CSX		SHEET NO : 91



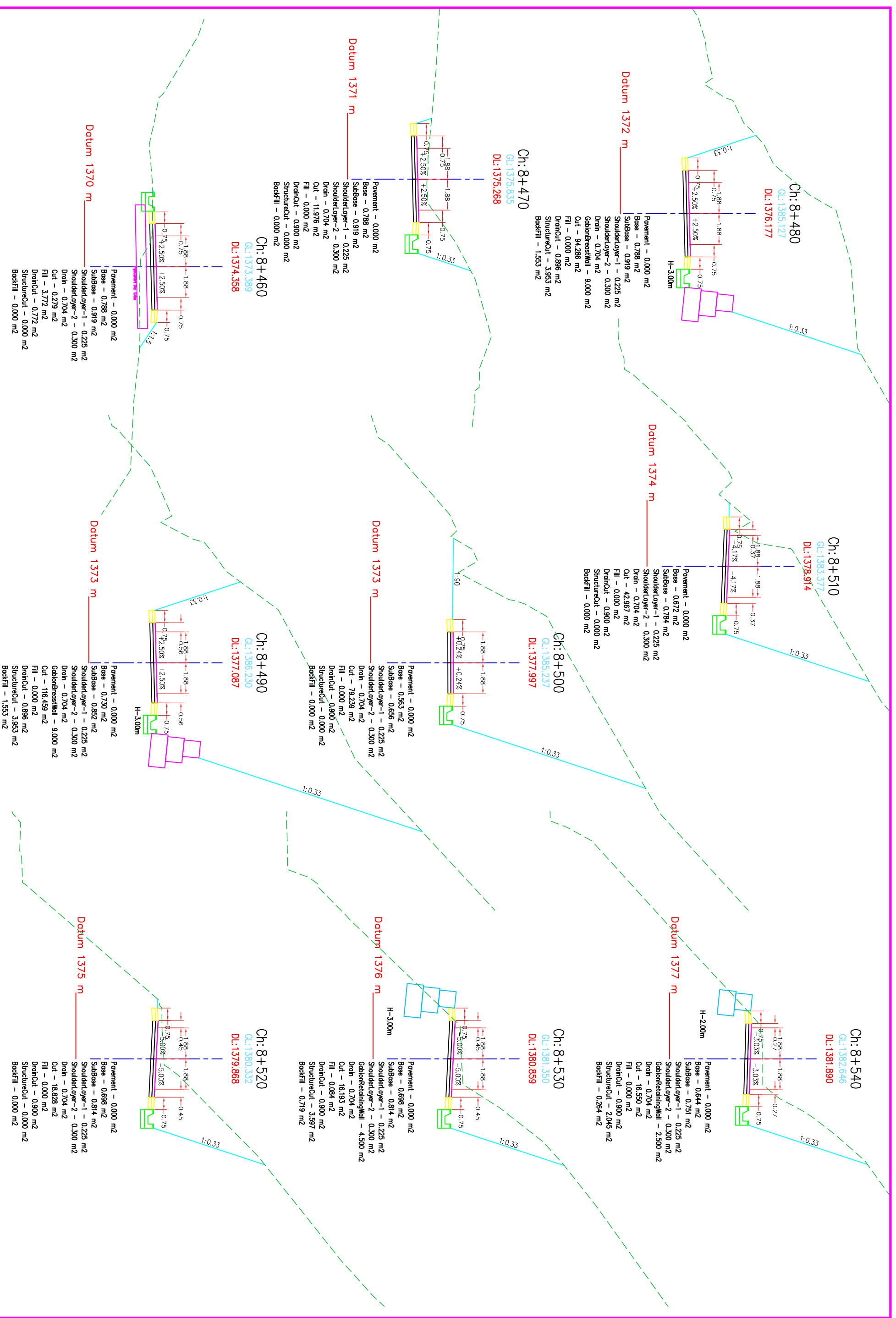
Government of Nepal Ministry of Federal Affairs and General Administration Department of Local Infrastructure (DoLI) Rural Connectivity Improvement Project-phase 2 (DoLI/RCIP/PPR-04/2019)		CONSULTANT: ITECO - INCLUSIVE JV Shapasha Chowk, Ring Road		ROAD NAME: Wamlatasar(Indeggaude)-Aapochaur- Shantipur Road Gulmi District		DATE	REVISION	SIGNATURE	DESIGNED BY :	SCALE	Cross-Section 8+190-8+270	DATE: JUNE 2021
CHECKED BY :									1:200	DRG NO : RCIP2/GULM/WAS/CSX		
APPROVED BY :									4m	SHEET NO : 92		



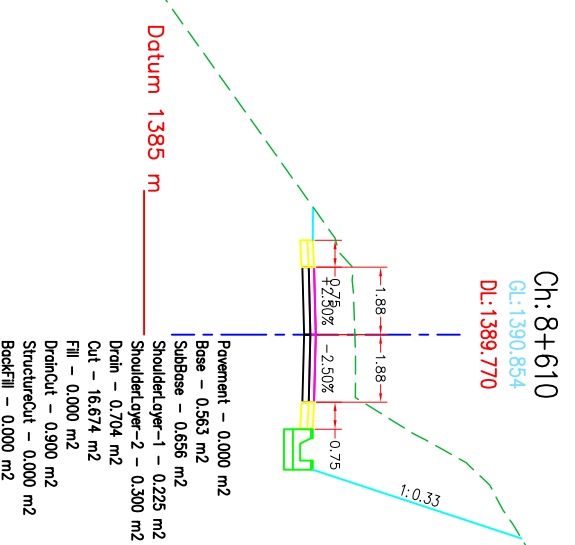
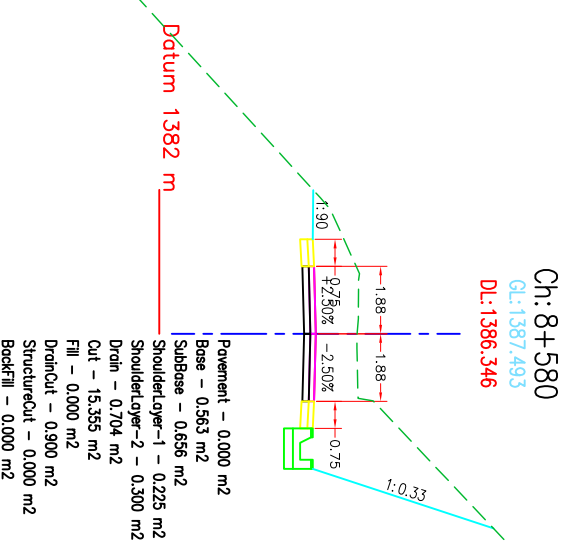
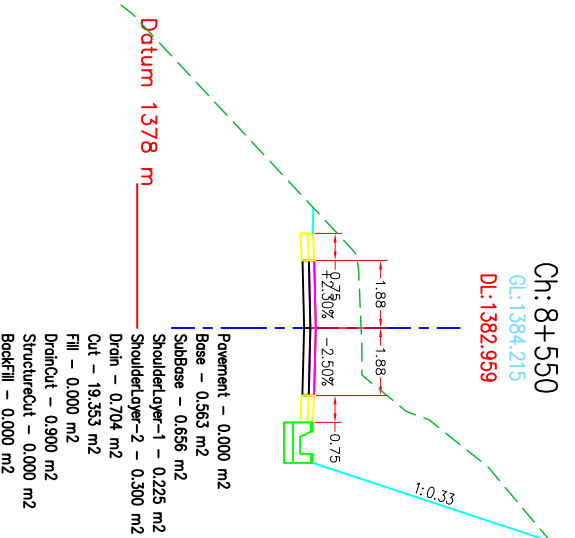
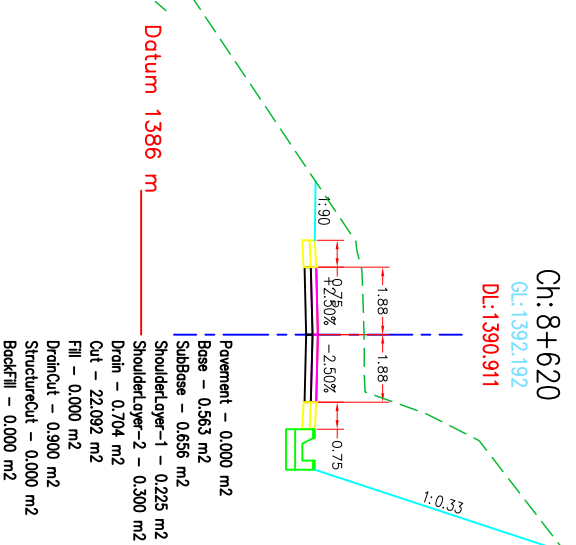
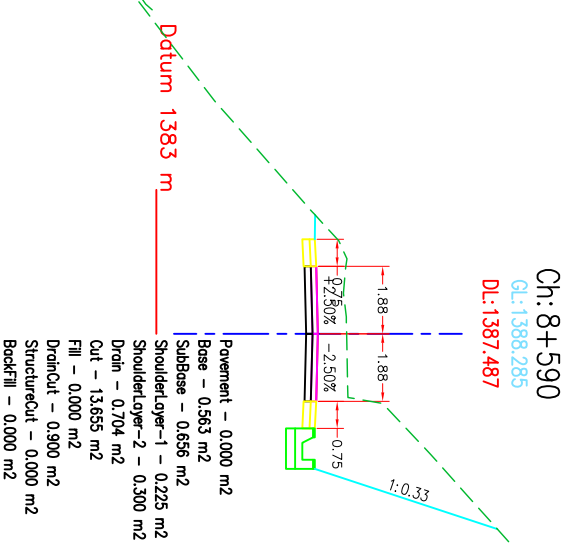
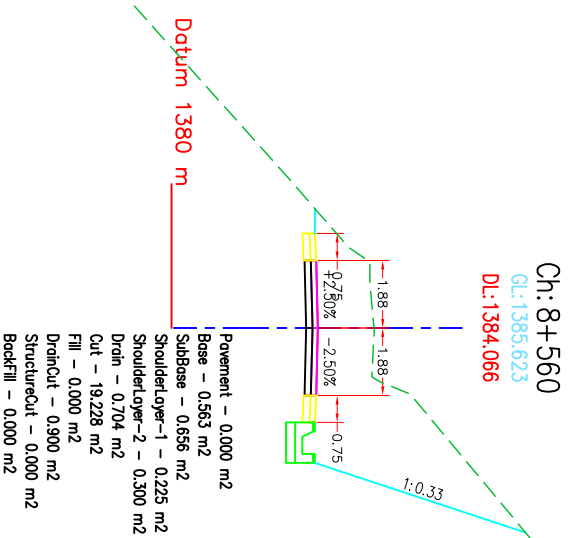
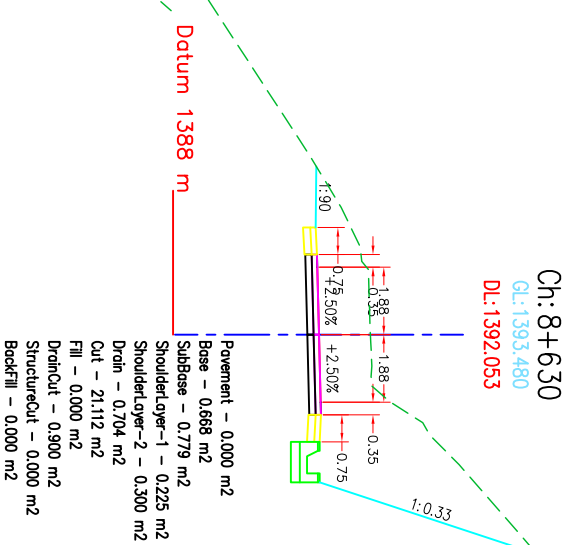
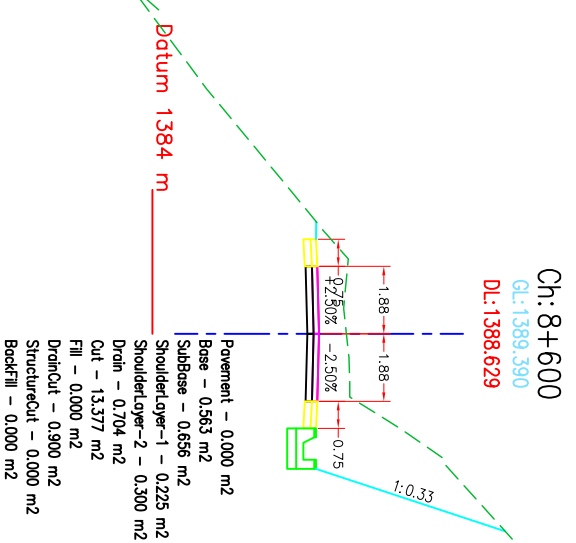
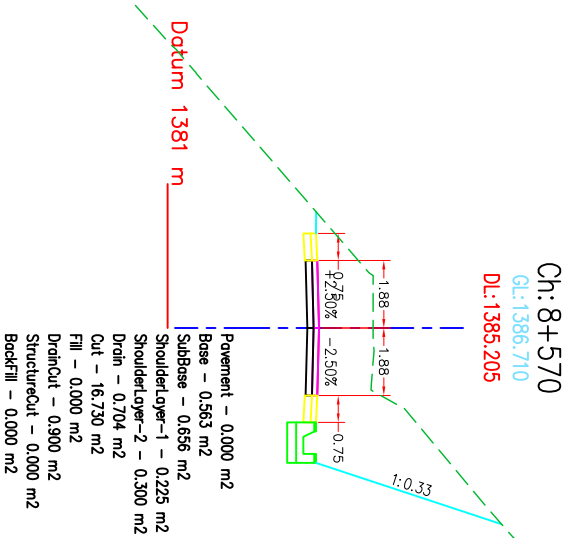
Government of Nepal Ministry of Federal Affairs and General Administration Department of Local Infrastructure (DoLI) Rural Connectivity Improvement Project-phase 2 (DoLI/RCIF/PPR-04/2019)		CONSULTANT: ITECO - INCLUSIVE JV Shapala Chowk, Ring Road		ROAD NAME: Wamlatksar(Indregauda)-Aapochaur- Shantipur Road Gulmi District		DATE	REVISION	SIGNATURE	DESIGNED BY :	SCALE	Cross-Section 8+280-8+360	DATE: JUNE 2021
									CHECKED BY :			DRG NO : RCI/21GULWAS/16X
									APPROVED BY :			SHEET NO : 93



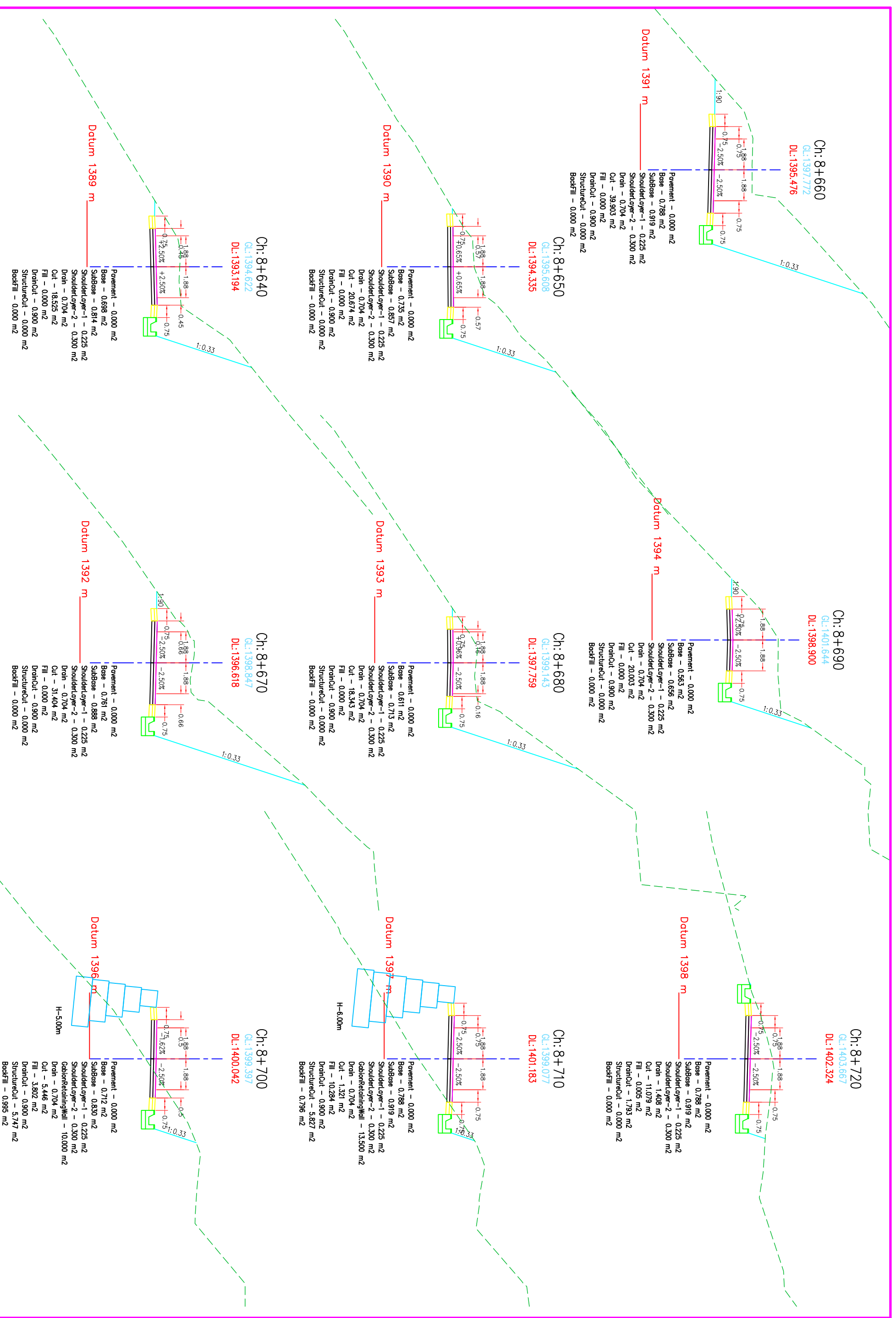
Government of Nepal Ministry of Federal Affairs and General Administration Department of Local Infrastructure (DoLI) Rural Connectivity Improvement Project-phase 2 (DoLI/RCIF/PPR-04/2019)		CONSULTANT: ITECO - INCLUSIVE JV Shapala Chowk, Ring Road		ROAD NAME: Wamliksar(Indegauda)-Aapochaur- Shantipur Road Gulmi District		DATE	REVISION	SIGNATURE	DESIGNED BY :	SCALE 	Cross-Section 8+370-8+450		DATE: JUNE 2021
								CHECKED BY :	DRG NO : RCI/2/GUL/WAS/10X				SHEET NO :
								APPROVED BY :					94



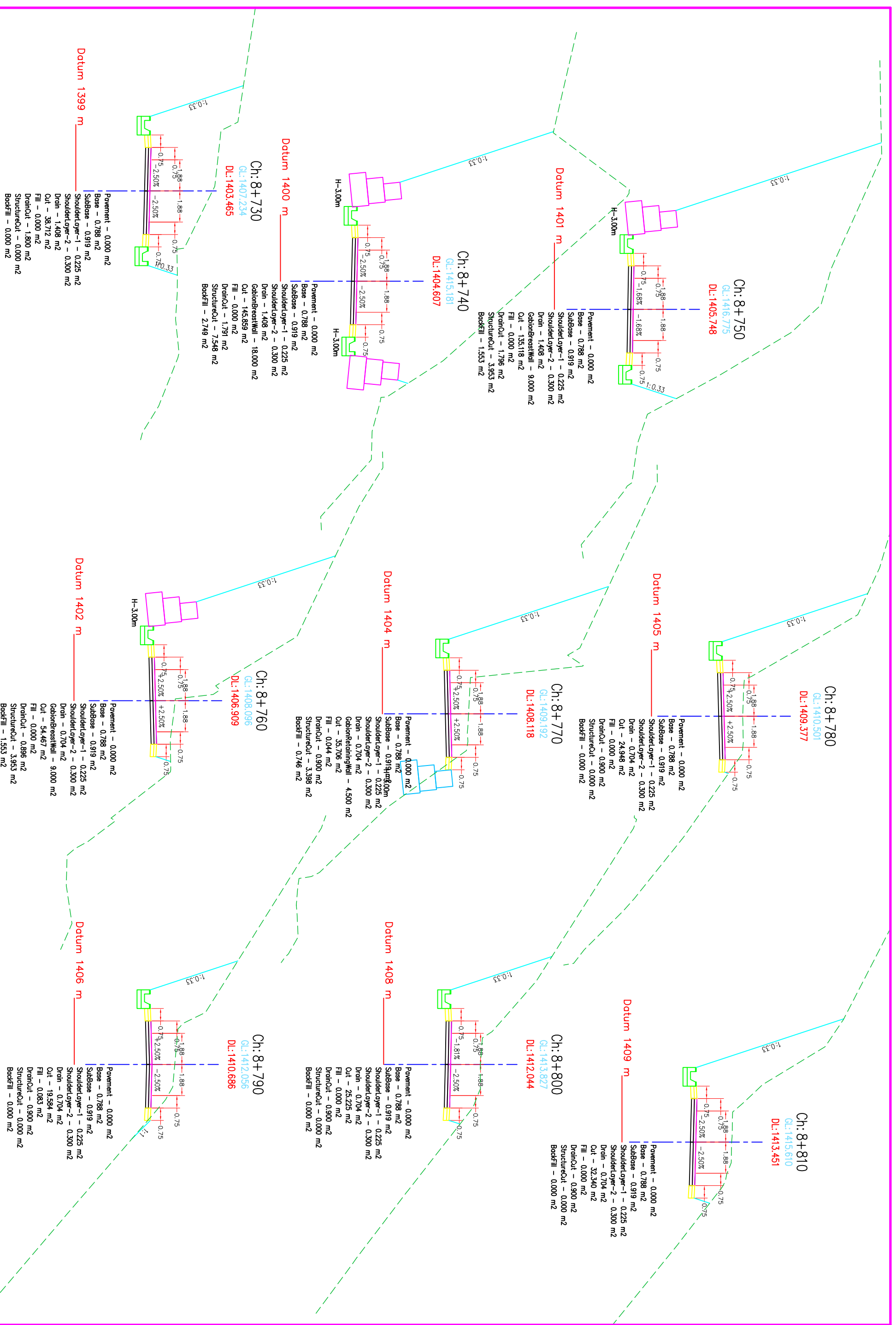
Government of Nepal Ministry of Federal Affairs and General Administration Department of Local Infrastructure (DoLI) Rural Connectivity Improvement Project-Phase 2 (DoLI/RCIP/PPR-04/2019)		CONSULTANT: ITECO - INCLUSIVE JV Sitapala Chowk, Ring Road		ROAD NAME: Wamlatasar(Indegauda)-Aapochaur- Shantipur Road Gulmi District		DATE	REVISION	SIGNATURE	DESIGNED BY :	SCALE	Cross-Section 8+460-8+540	DATE: JUNE 2021
CHECKED BY :										DRG NO : RCIP2/GULMWS/CX		
APPROVED BY :										SHEET NO : 95		




Government of Nepal Ministry of Federal Affairs and General Administration Department of Local Infrastructure (DoLI) Rural Connectivity Improvement Project-phase 2 (DoLI/RCIP/PPR-04/2019)		CONSULTANT: ITECO - INCLUSIVE JV Shapala Chowk, Ring Road		ROAD NAME: Wamtaksar(Indegauda)-Aapochaur- Shantipur Road Gulmi District		DATE	REVISION	SIGNATURE	DESIGNED BY :	SCALE	Cross-Section 8+550-8+630	DATE: JUNE 2021
									CHECKED BY :			DRG NO : RCIP2/GULMWS/CX
									APPROVED BY :			SHEET NO : 96



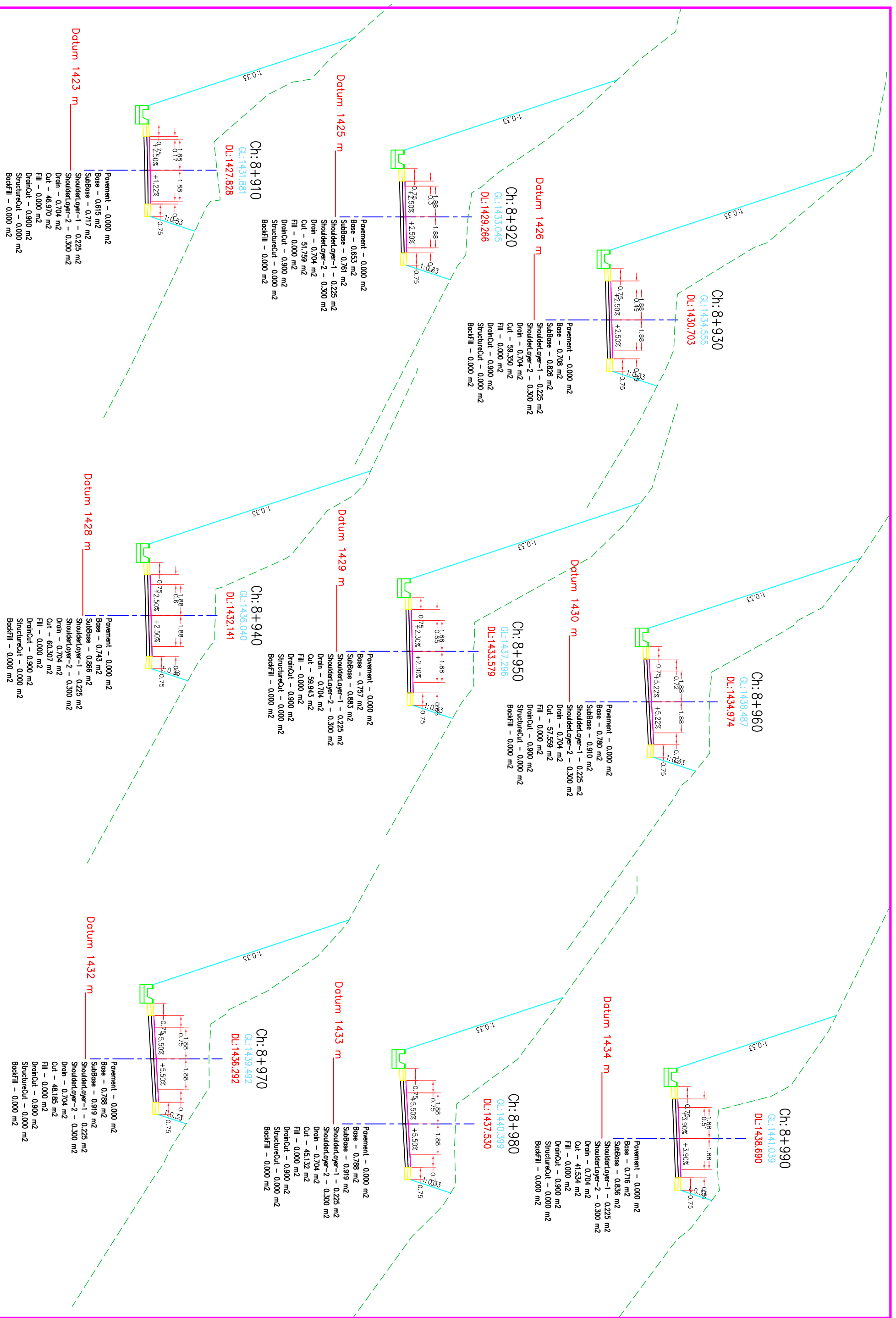
Government of Nepal Ministry of Federal Affairs and General Administration Department of Local Infrastructure (DoLI) Rural Connectivity Improvement Project-phase 2 (DoLI/RCIP/PPR-04/2019)		CONSULTANT: ITECO - INCLUSIVE JV Shapala Chowk, Ring Road		ROAD NAME: Wamlatksar(Indegauda)-Aapochaur- Shantipur Road Gulmi District		DATE	REVISION	SIGNATURE	DESIGNED BY :	SCALE	Cross-Section 8+640-8+720	DATE: JUNE 2021
CHECKED BY : APPROVED BY :										DRG NO : RCIP2/GULM/WAS/CSX SHEET NO : 97		



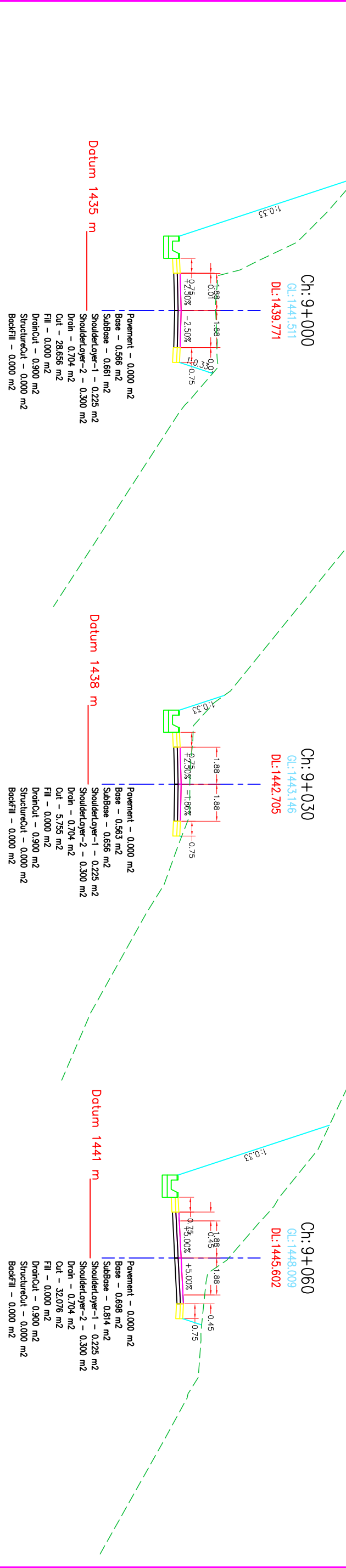
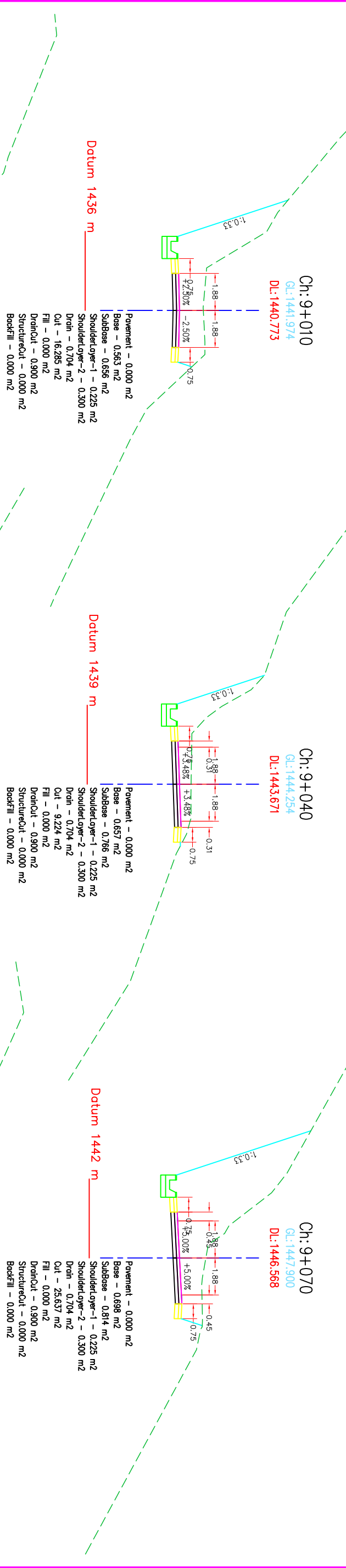
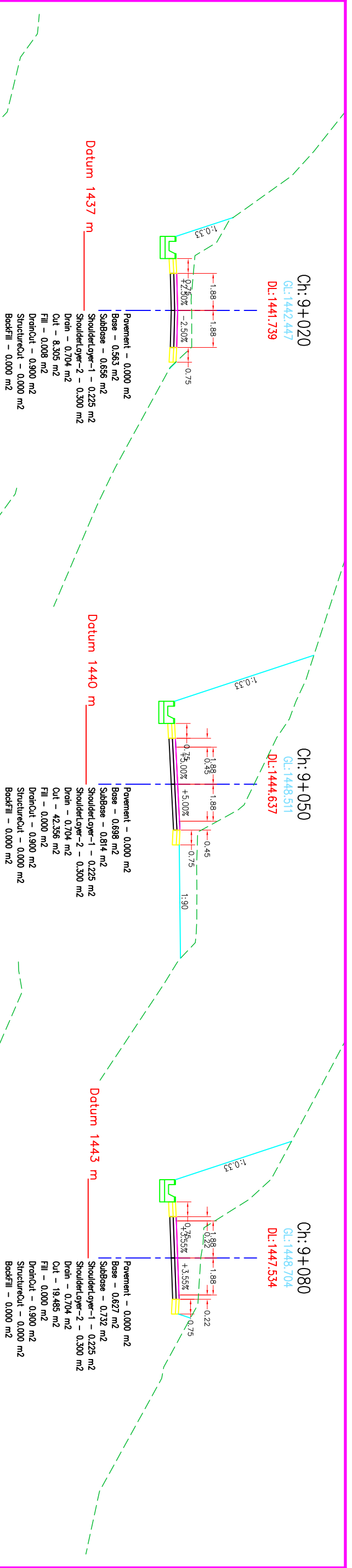
Government of Nepal Ministry of Federal Affairs and General Administration Department of Local Infrastructure (DoLI) Rural Connectivity Improvement Project-phase 2 (DoLI/RCIP/PPR-04/2019)		CONSULTANT: ITECO - INCLUSIVE JV Sitapalla Chowk, Ring Road		ROAD NAME : Wamlatkasari(Indregauda)-Aapochaur- Shantipur Road Gulmi District		DATE	REVISION	SIGNATURE	DESIGNED BY :	SCALE	Cross-Section 8+730-8+810	DATE: JUNE 2021
								DRAWN BY : CHECKED BY : APPROVED BY :		DRG NO : RCIP2/GULM/WAS/CSX SHEET NO : 98		



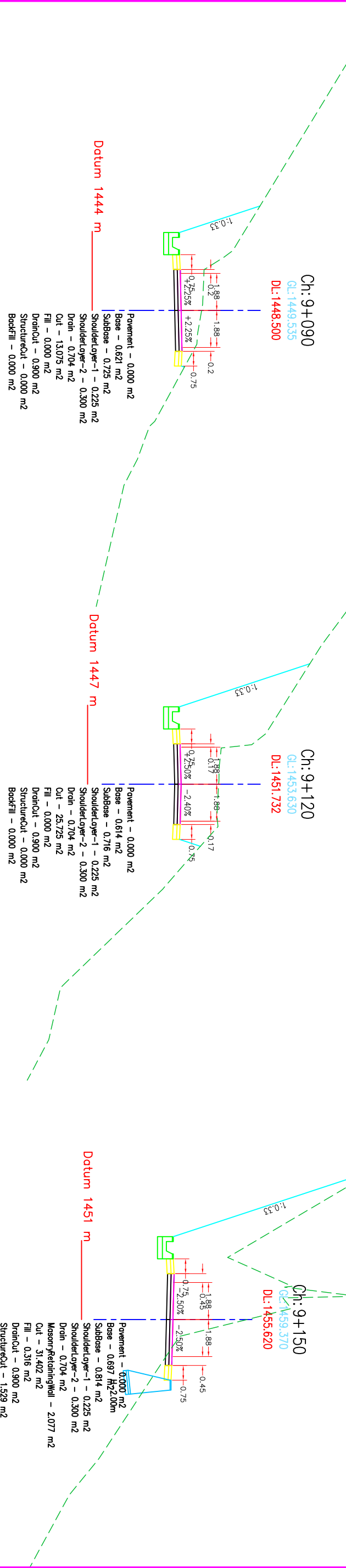
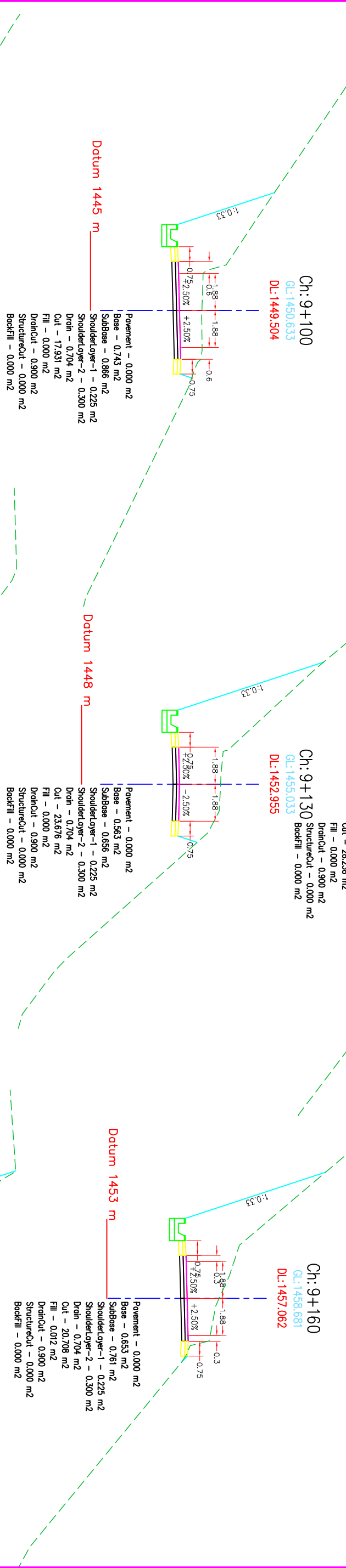
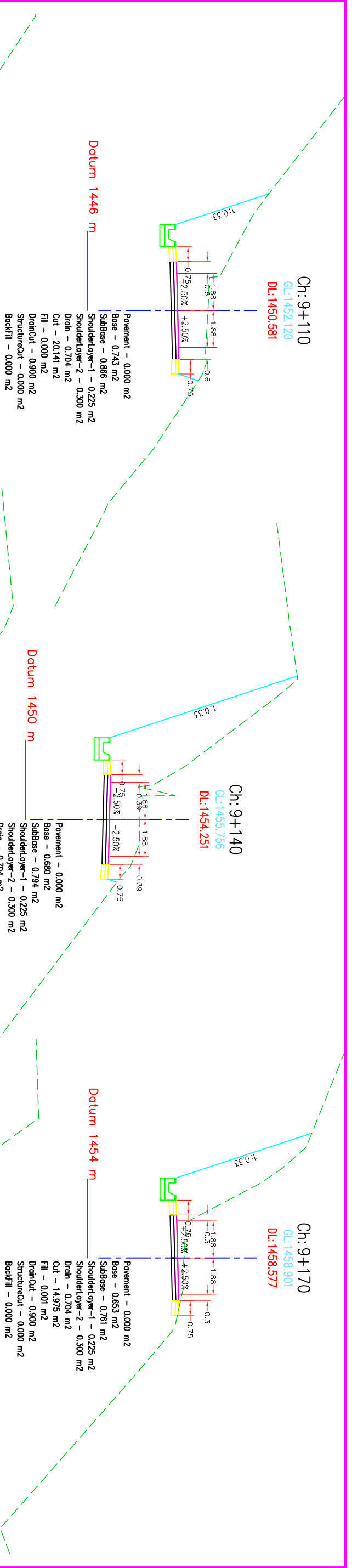
Government of Nepal Ministry of Federal Affairs and General Administration Department of Local Infrastructure (DoLI) Rural Connectivity Improvement Project-phase 2 (DoLI/RCIF/PPR-04/2019)		CONSULTANT: ITECO - INCLUSIVE JV Sitapalla Chowk, Ring Road		ROAD NAME: Wamlatasar(Indrigauda)-Aapochaur- Shantipur Road Gulmi District		DATE	REVISION	SIGNATURE	DESIGNED BY :	SCALE	Cross-Section 8+820-8+900	DATE: JUNE 2021
									DRAWN BY :			DRG NO : RCI/PPR/GULWAS/CSX
									CHECKED BY :			SHEET NO : 99



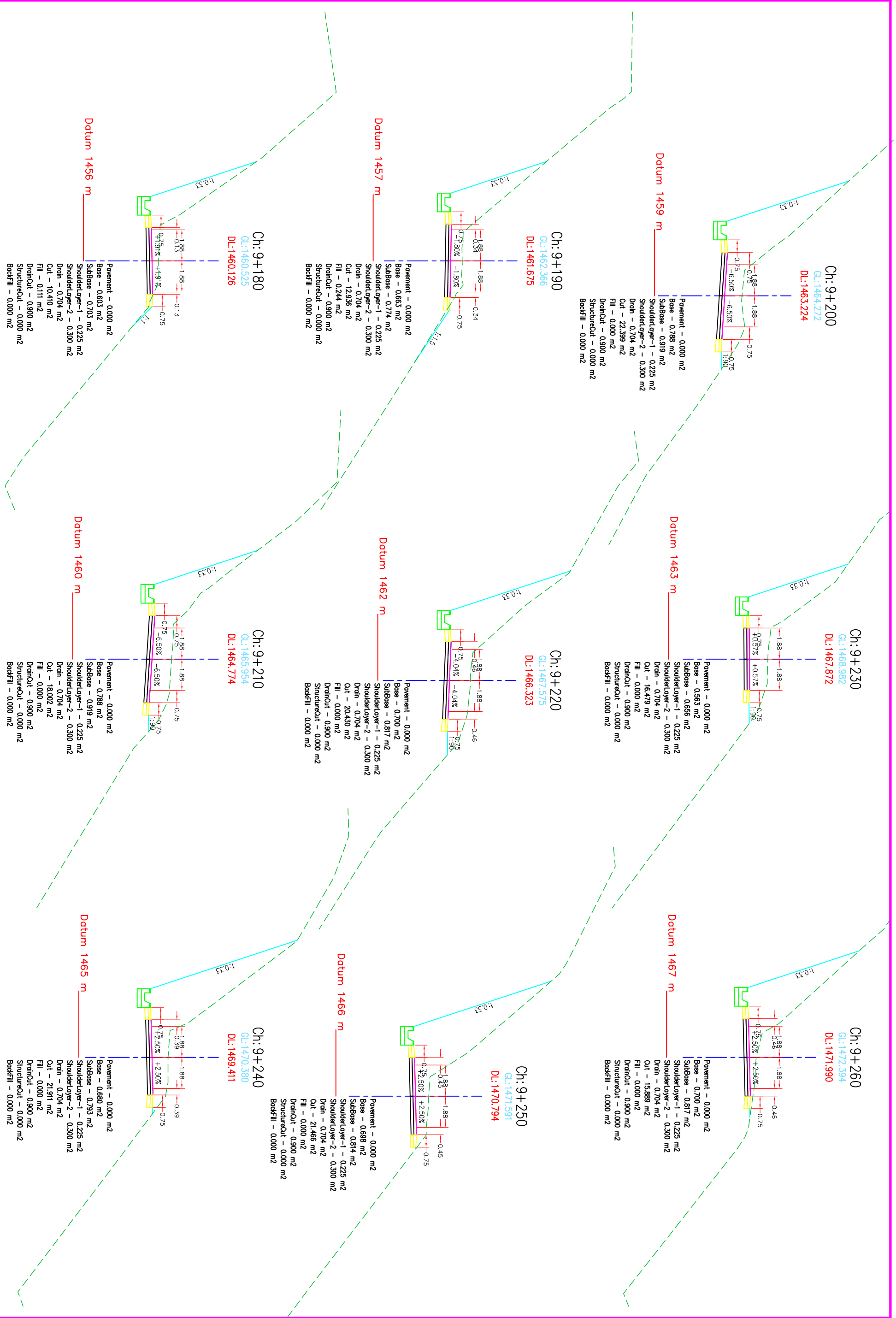
Government of Nepal Ministry of Federal Affairs and General Administration Department of Local Infrastructure (DoLI) Rural Connectivity Improvement Project-phase 2 (DoLI/RCIP/PPR-04/2019)		CONSULTANT: ITEGO - INCLUSIVE JV Sitapalla Chowk, Ring Road		ROAD NAME: Wamlatasar(Indregauda)-Aapochaur- Shantipur Road Gulmi District		DATE	REVISION	SIGNATURE	DESIGNED BY:	SCALE	Cross-Section	DATE: JUNE 2021
									DRAWN BY:	1:200	8+910-8+990	DRG NO: RCIP2/GULM/WAS/CSX
									CHECKED BY:	4 m		SHEET NO: 100
									APPROVED BY:			



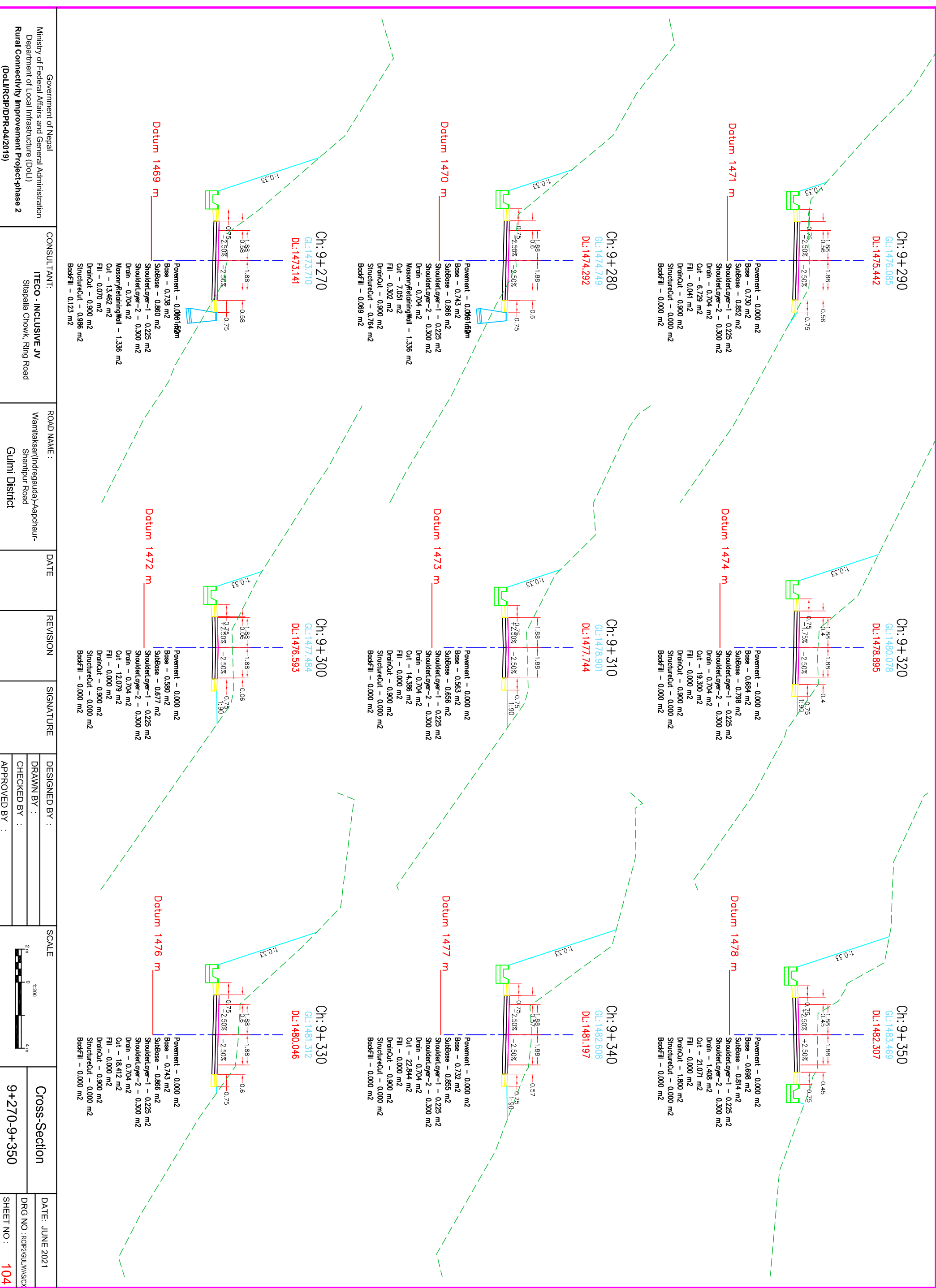
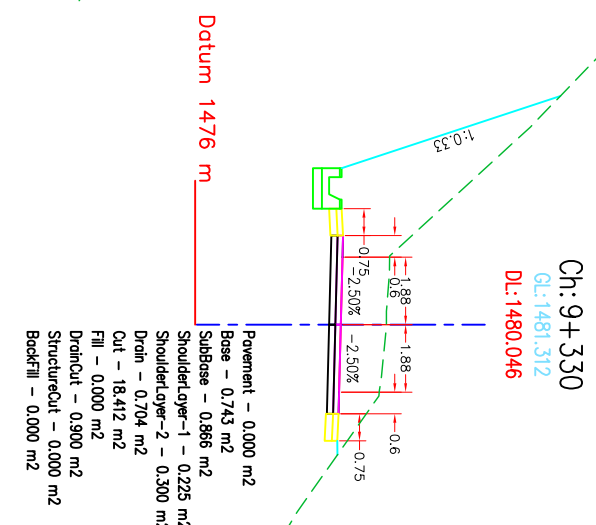
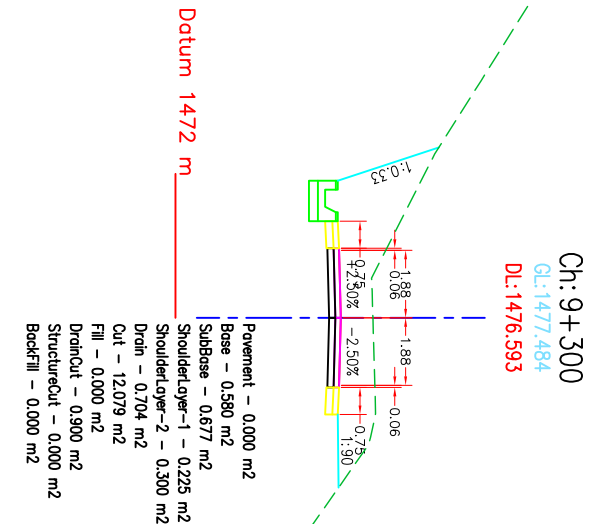
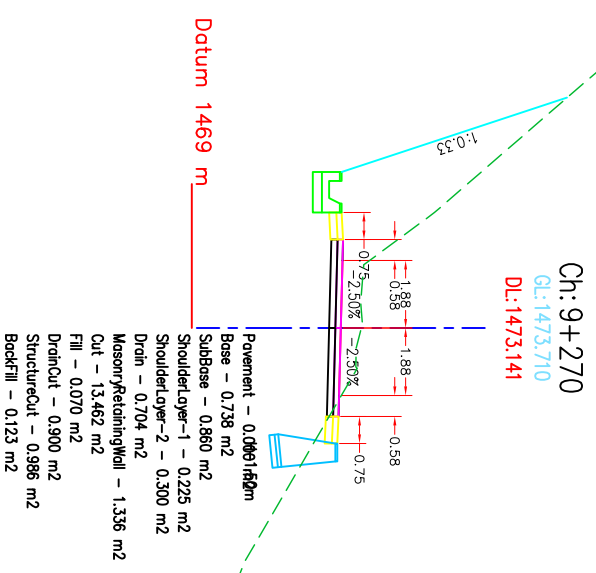
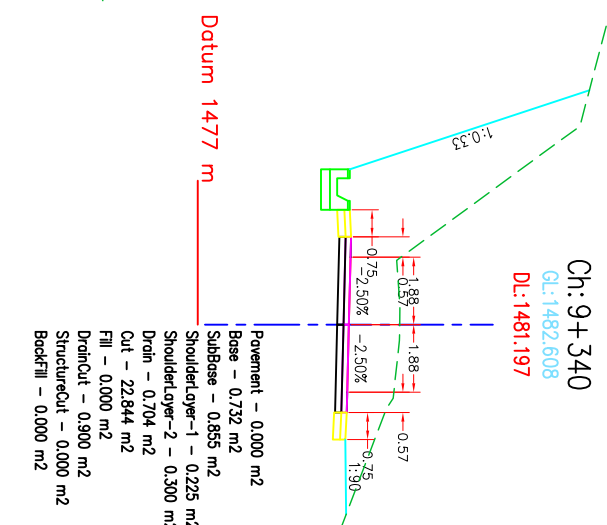
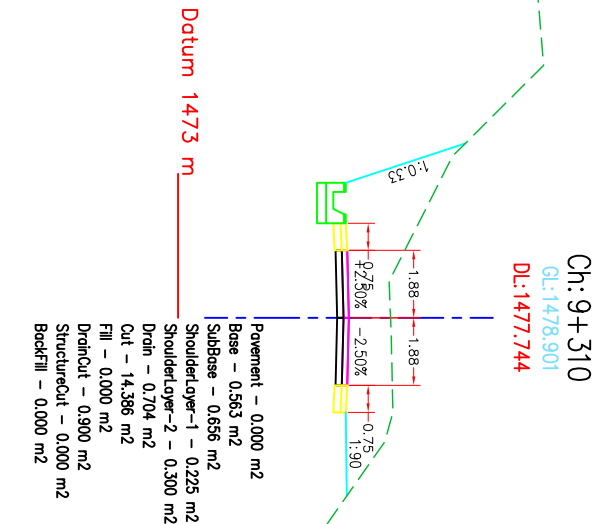
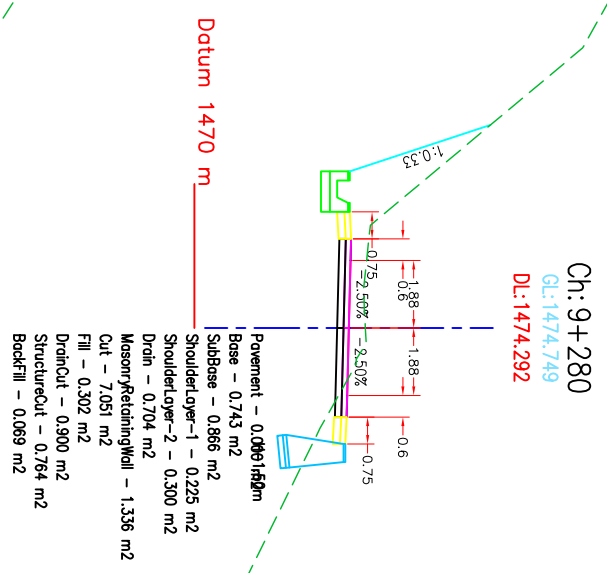
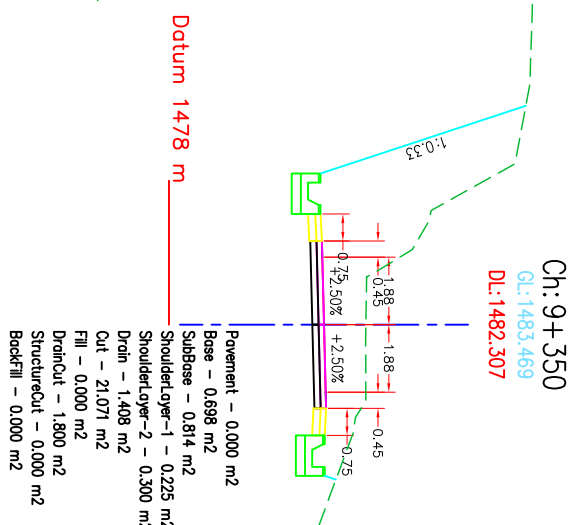
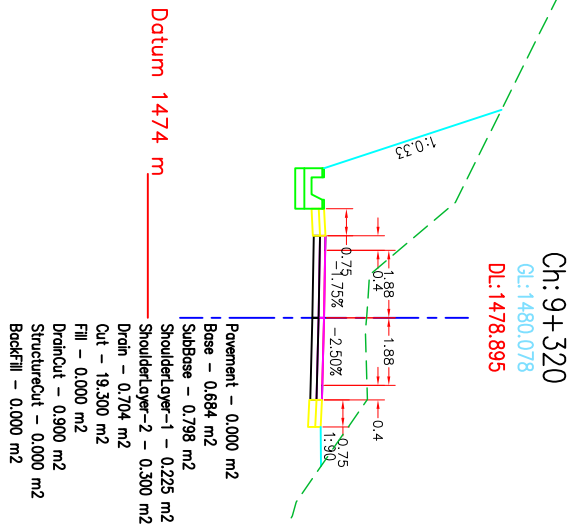
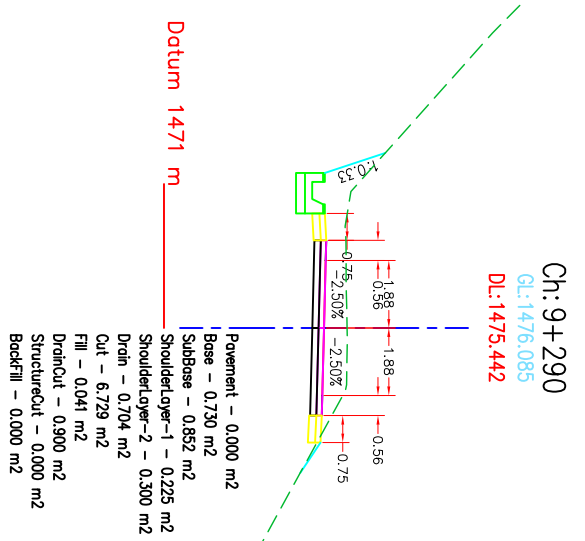
Government of Nepal Ministry of Federal Affairs and General Administration Department of Local Infrastructure (DoLI) Rural Connectivity Improvement Project-phase 2 (DoLI/RCIP/PR-04/2019)		CONSULTANT: ITECO - INCLUSIVE JV Shapala Chowk, Ring Road		ROAD NAME: Wamlatksar(Indregauda)-Aapochaur- Shantipur Road Gulmi District		DATE	REVISION	SIGNATURE	DESIGNED BY :	SCALE	Cross-Section 9+000-9+080	DATE: JUNE 2021
DRAWN BY :												DRG NO : RCIP2/GULM/WAS/SC
CHECKED BY :											APPROVED BY :	SHEET NO : 101



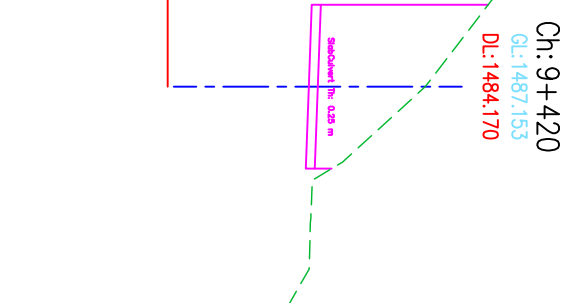
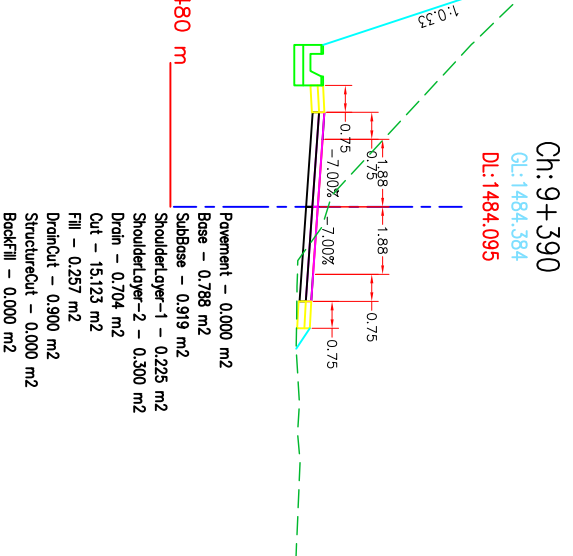
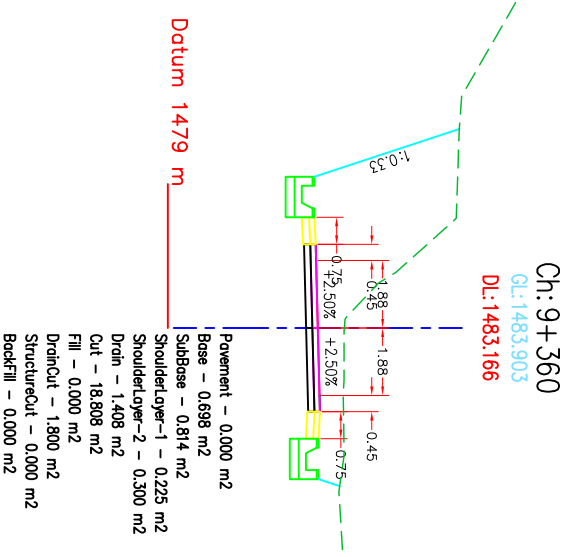
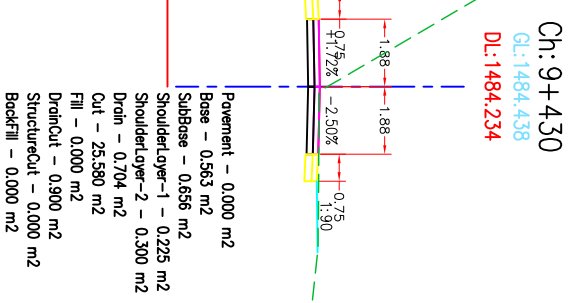
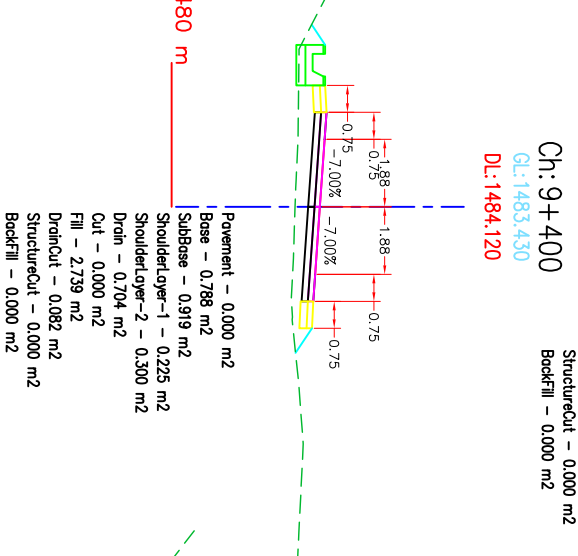
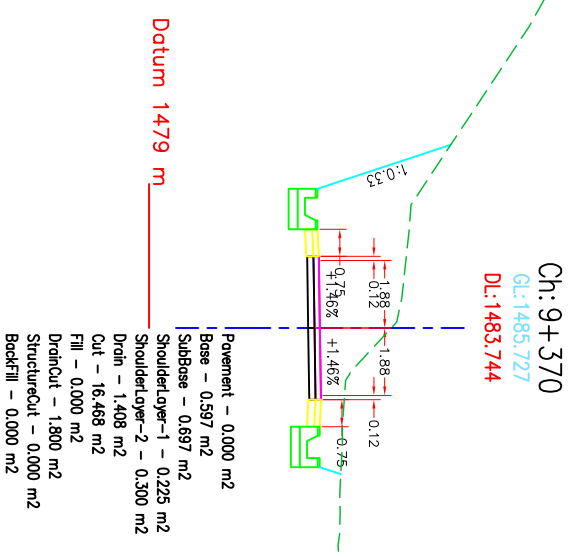
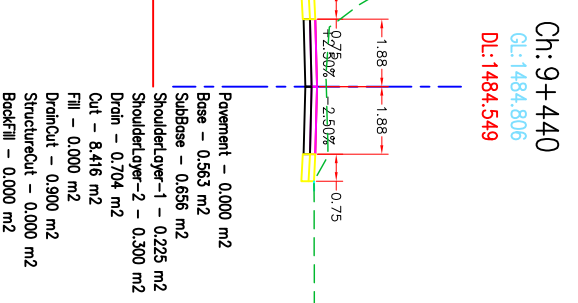
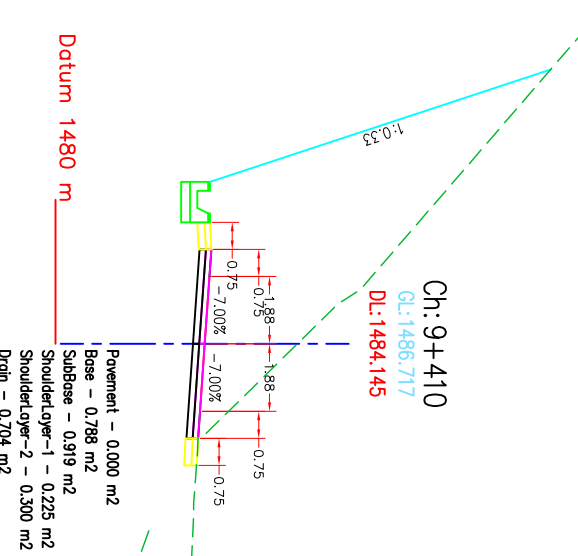
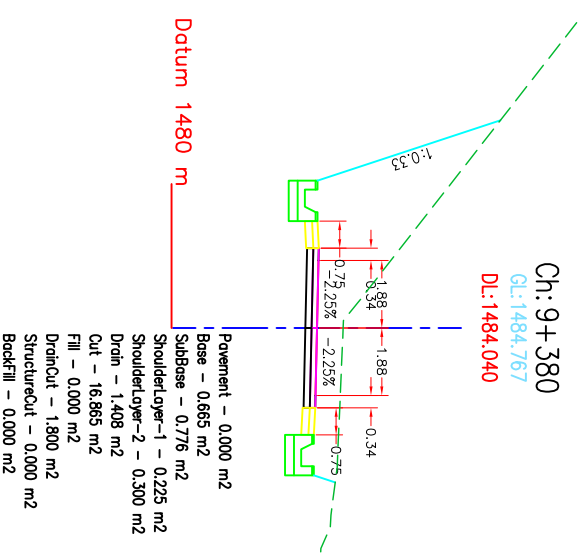
Government of Nepal Ministry of Federal Affairs and General Administration Department of Local Infrastructure (DoLI) Rural Connectivity Improvement Project-phase 2 (DoLI/RCIF/PPR-04/2019)		CONSULTANT: ITECO - INCLUSIVE JV Shapala Chowk, Ring Road		ROAD NAME: Wamlatasar(Indeggau)-Aapochaur- Shantipur Road		DATE		REVISION		SIGNATURE		DESIGNED BY:		SCALE 1:200		Cross-Section 9+090-9+170		DATE: JUNE 2021	
				Gulmi District								DRAWN BY:		4 m				DRG NO : RCI/2/GUL/WAS/ICX	
												CHECKED BY:		2 m				SHEET NO : 102	
												APPROVED BY:		0					



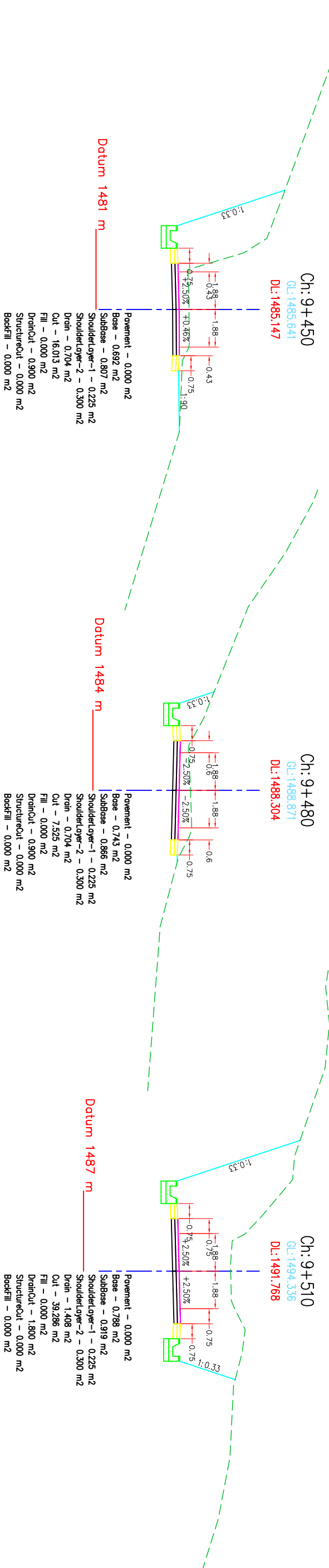
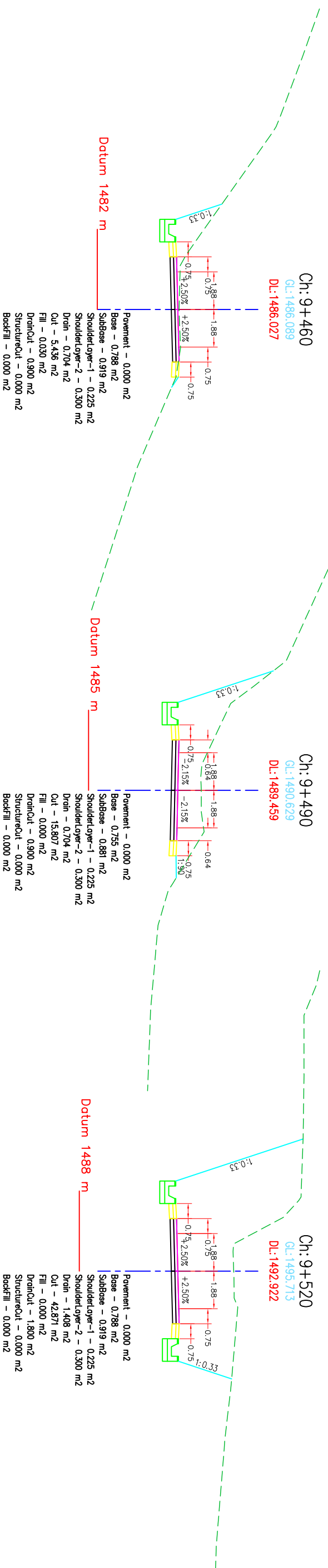
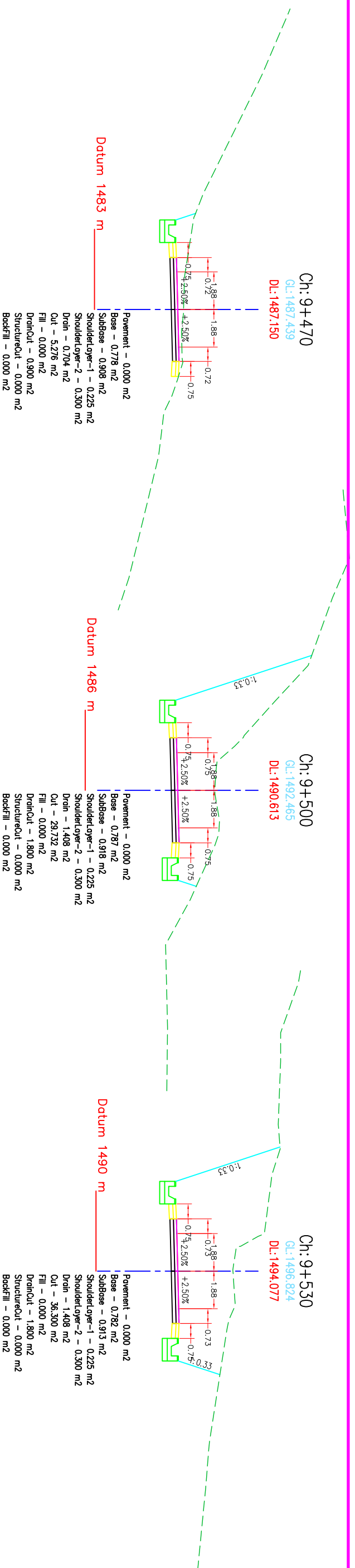
Government of Nepal Ministry of Federal Affairs and General Administration Department of Local Infrastructure (DoLI) Rural Connectivity Improvement Project-phase 2 (DoLI/RCIP/PPR-04/2019)		CONSULTANT: ITECO - INCLUSIVE JV Shapala Chowk, Ring Road		ROAD NAME: Wamlatasar(Indegauda)-Aapochaur- Shantipur Road Gulmi District		DATE	REVISION	SIGNATURE	DESIGNED BY :	SCALE	Cross-Section 9+180-9+260	DATE: JUNE 2021
CHECKED BY : APPROVED BY :										DRG NO : RCIP2/GULM/WAS/CSX SHEET NO : 103		



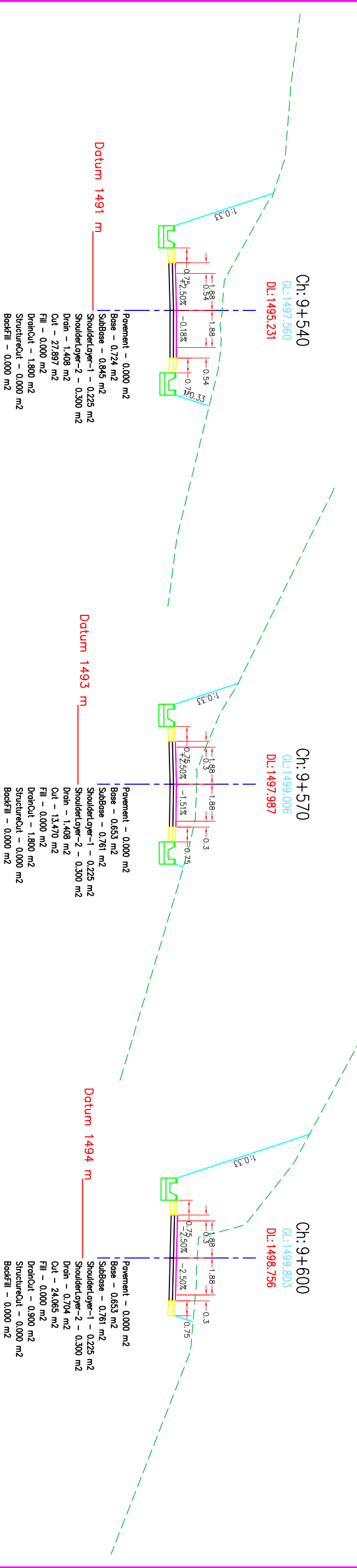
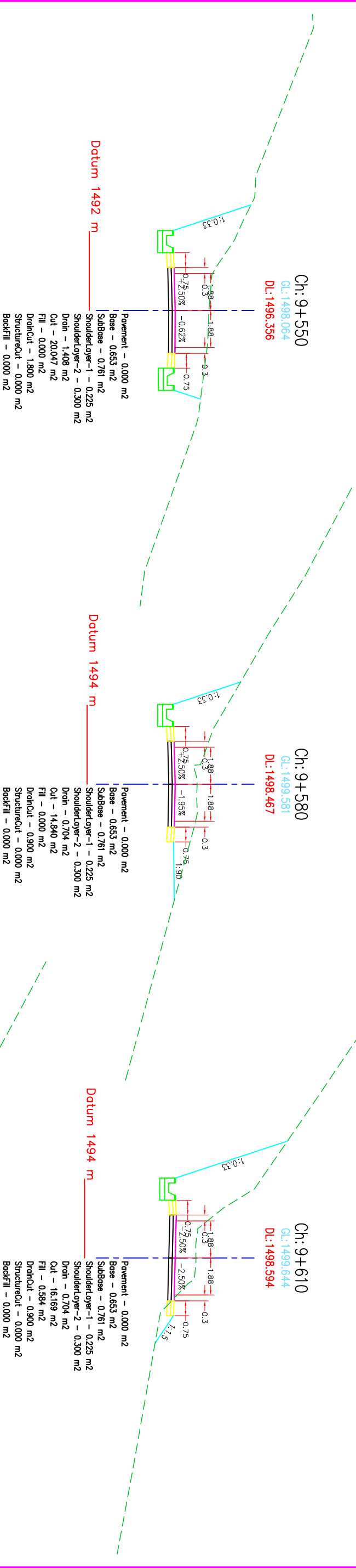
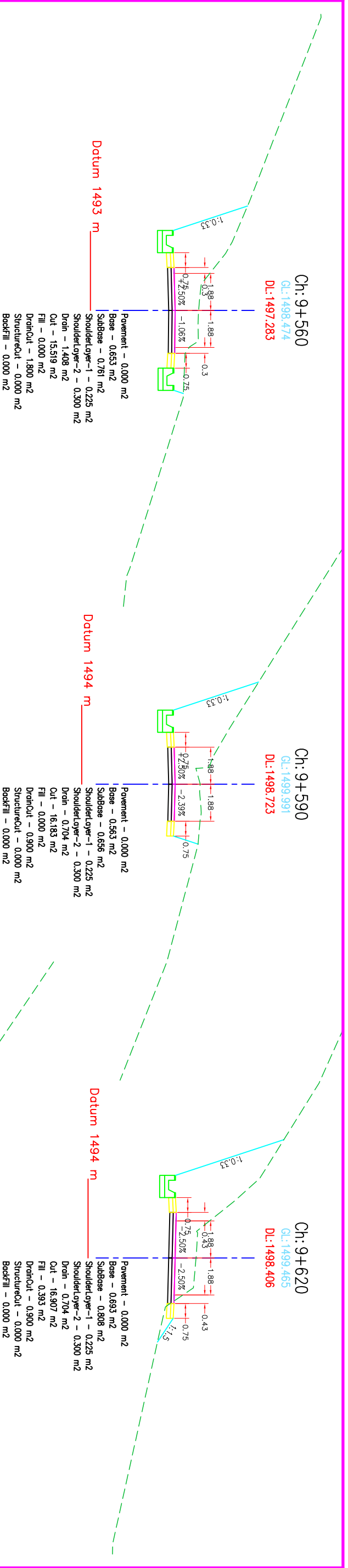
Government of Nepal Ministry of Federal Affairs and General Administration Department of Local Infrastructure (DoLI) Rural Connectivity Improvement Project-phase 2 (DoLI/RCIP/PPR-04/2019)		CONSULTANT: ITECO - INCLUSIVE JV Shapala Chowk, Ring Road		ROAD NAME: Wamliksar(Indegauda)-Aapochaur- Shantipur Road Gulmi District		DATE	REVISION	SIGNATURE	DESIGNED BY :	SCALE	Cross-Section		DATE: JUNE 2021
CHECKED BY :										1:200		9+270-9+350	DRG NO : RCIP2/GULM/AS/CSX
APPROVED BY :										4 m			SHEET NO : 104



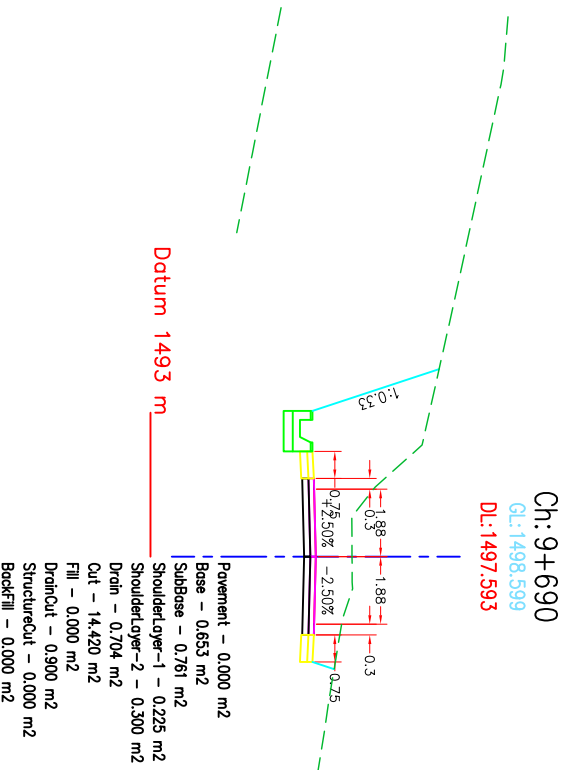
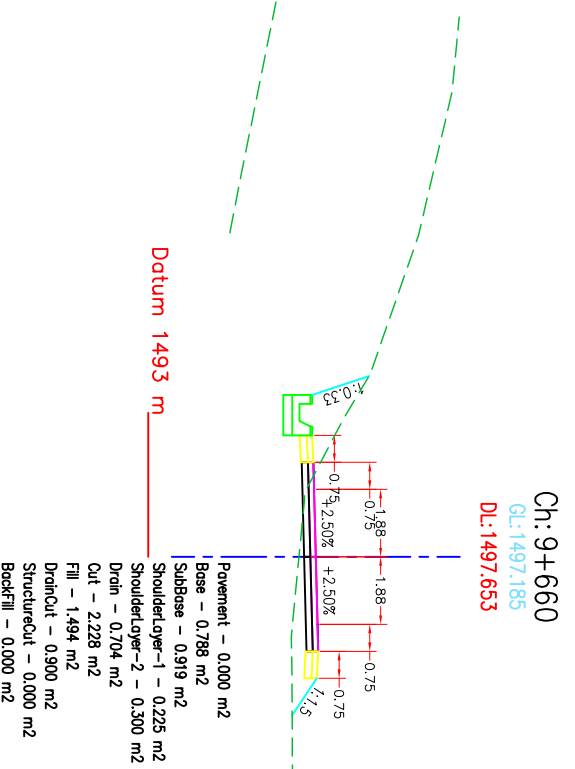
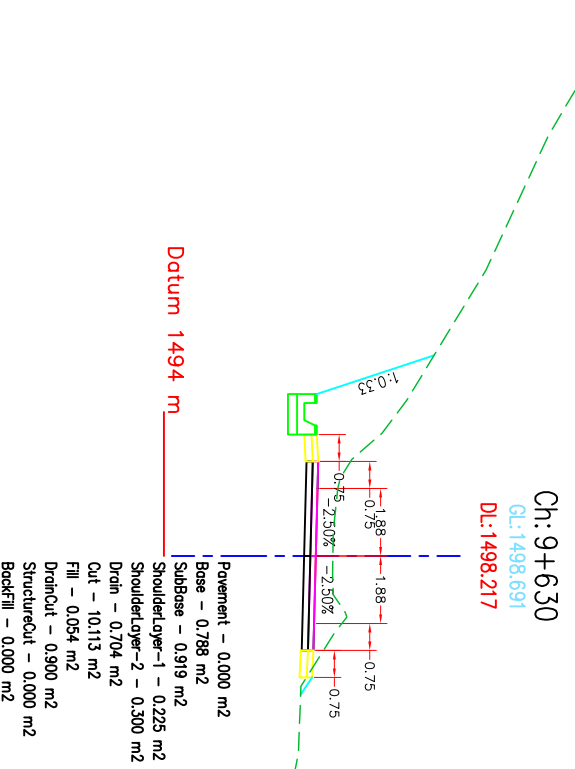
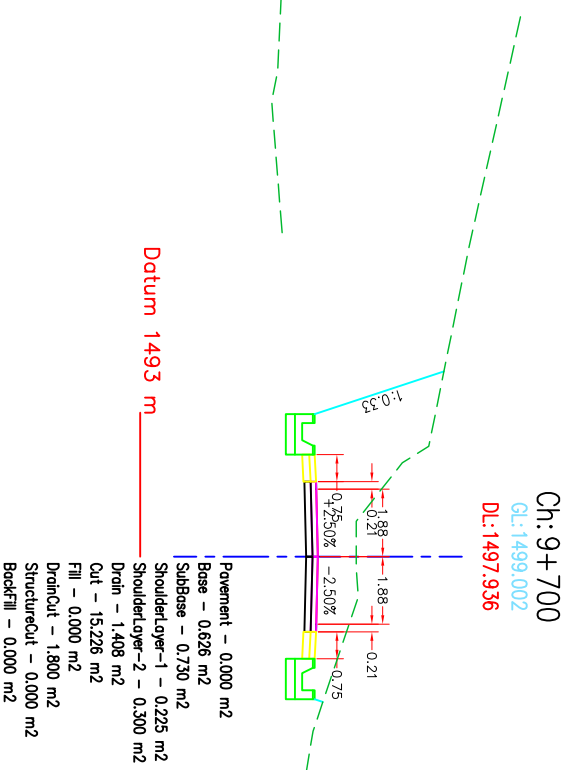
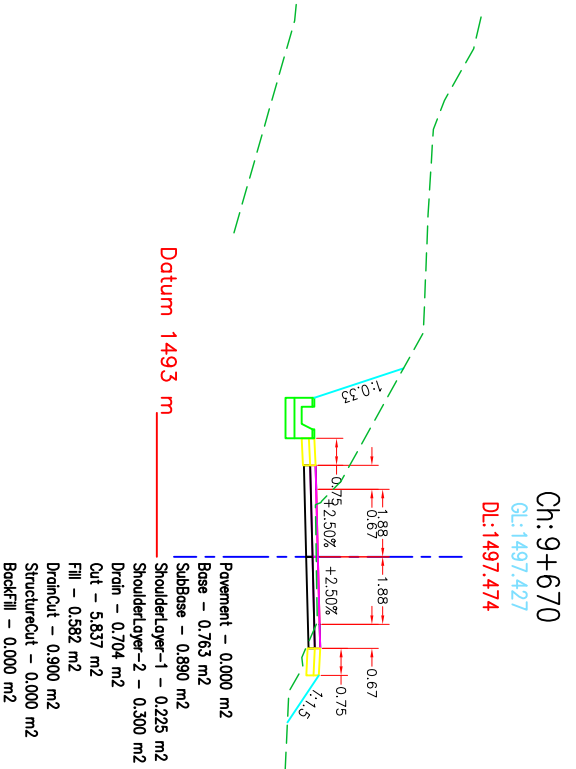
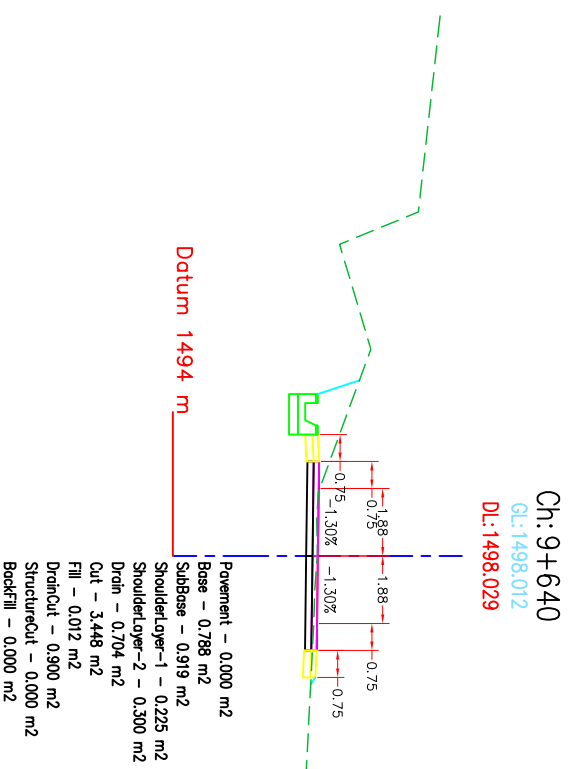
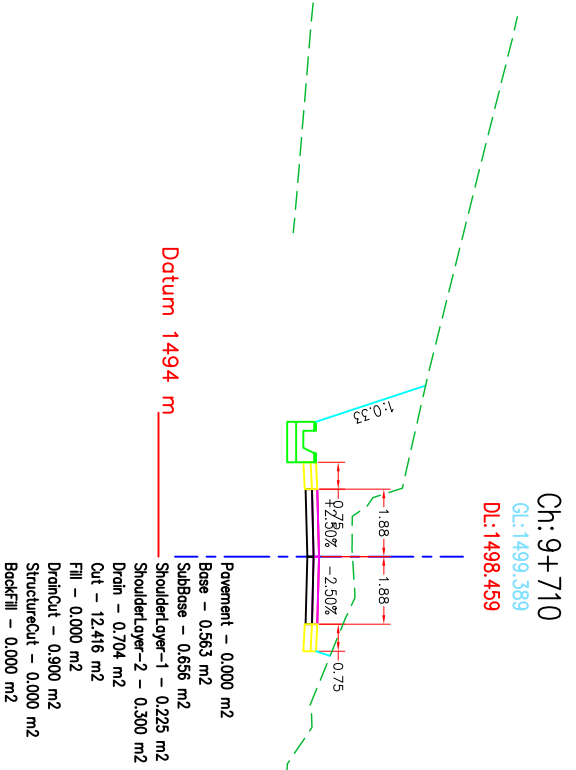
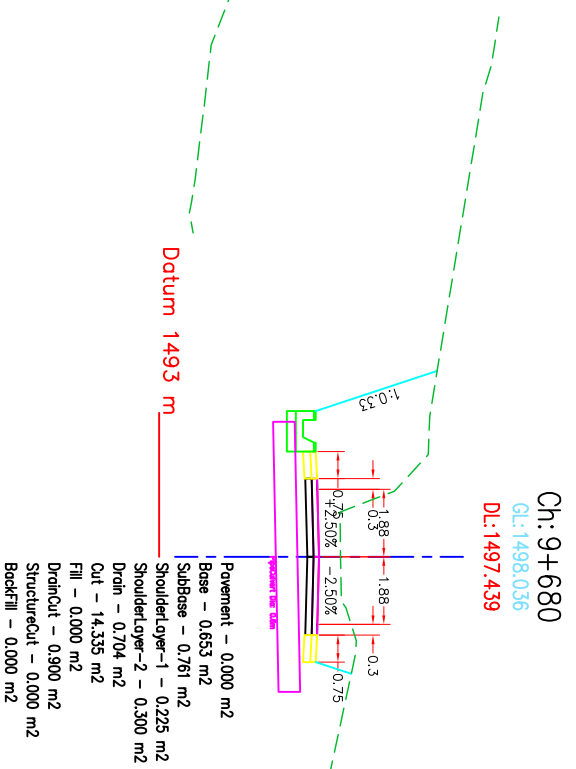
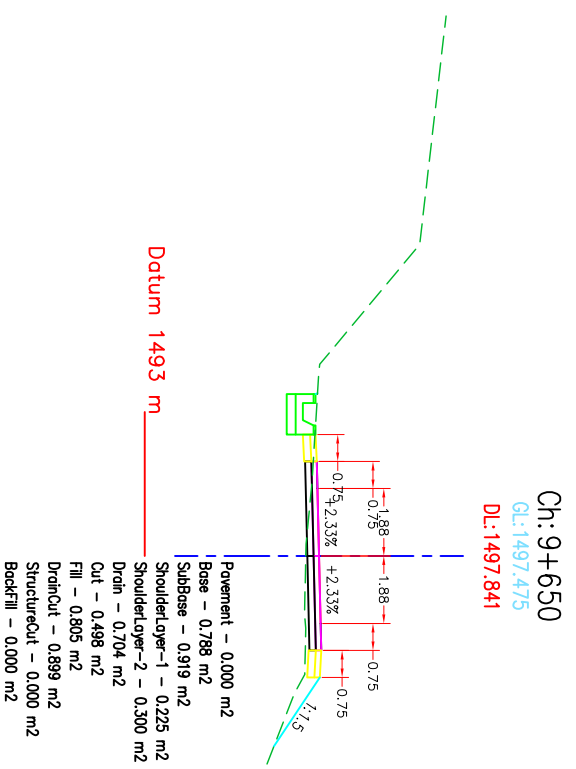
Government of Nepal Ministry of Federal Affairs and General Administration Department of Local Infrastructure (DoLI) Rural Connectivity Improvement Project-phase 2 (DoLI/RCIP/PPR-04/2019)		CONSULTANT: ITECO - INCLUSIVE JV Shapala Chowk, Ring Road		ROAD NAME: Wamlaiksar(Indregauda)-Aapochaur- Shantipur Road Gulmi District		DATE	REVISION	SIGNATURE	DESIGNED BY :	SCALE	Cross-Section	DATE: JUNE 2021
CHECKED BY :										4 m		DRG NO : RCIP2/GULM/WAS/ICX
APPROVED BY :										1:200	9+360-9+440	SHEET NO : 105



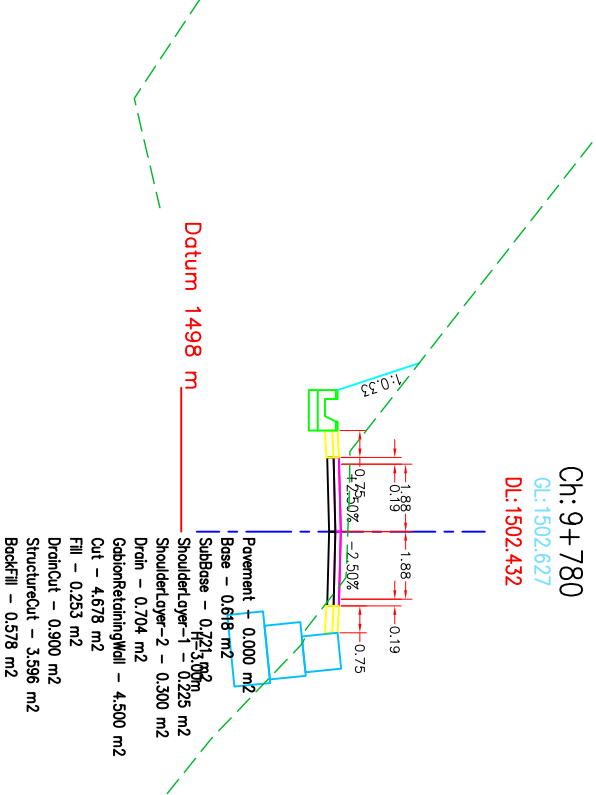
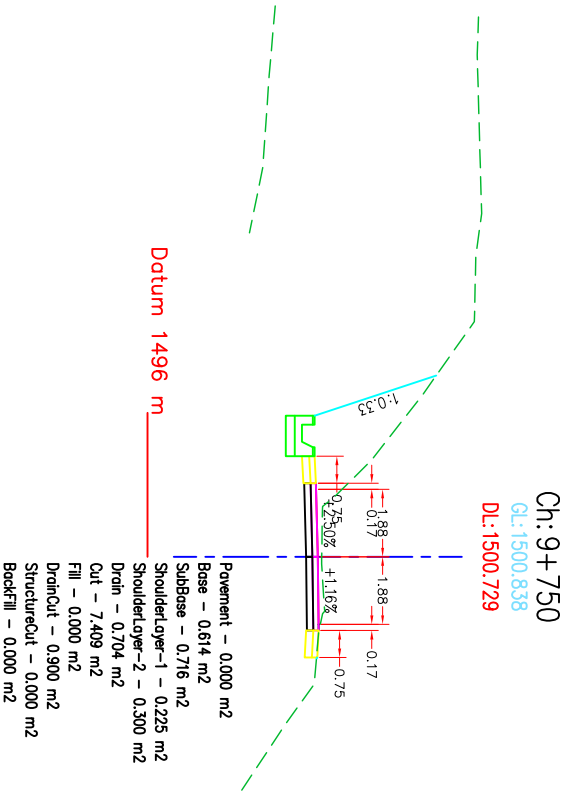
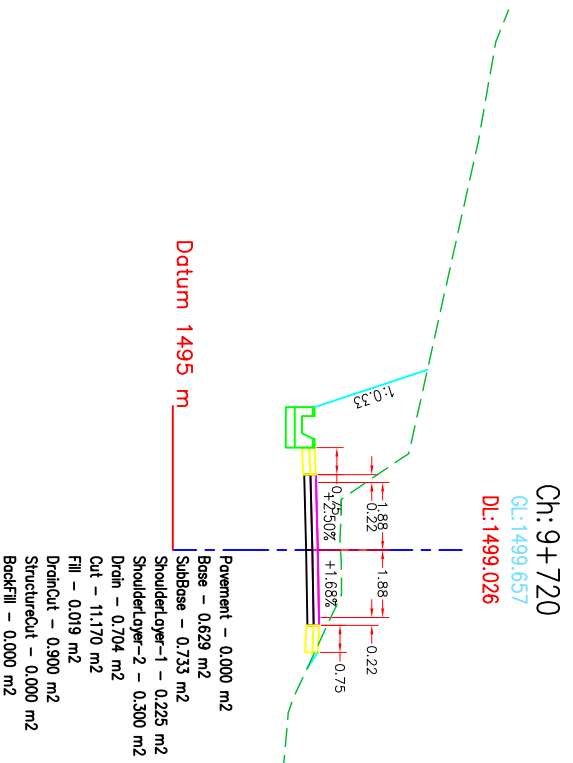
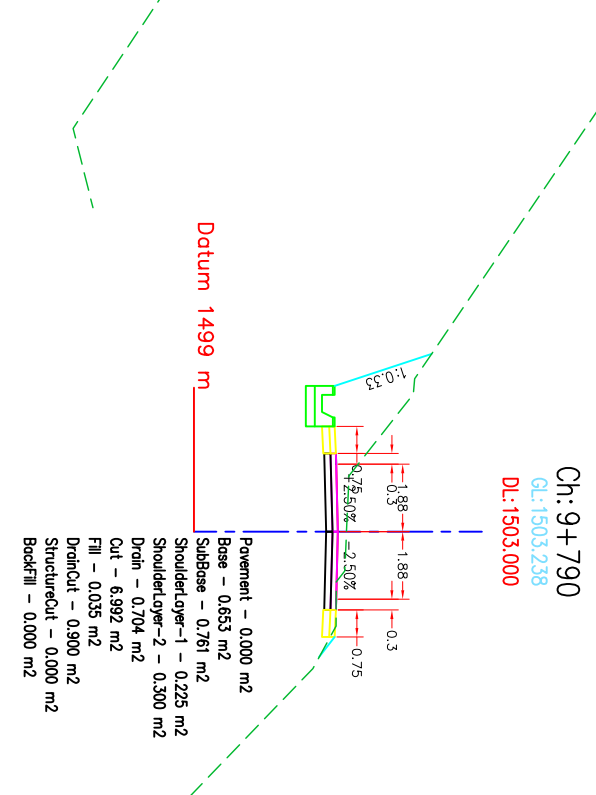
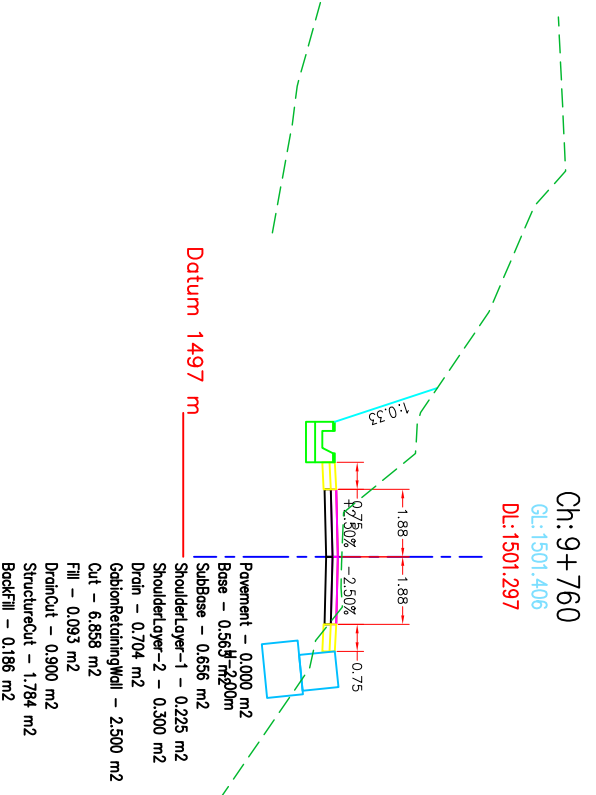
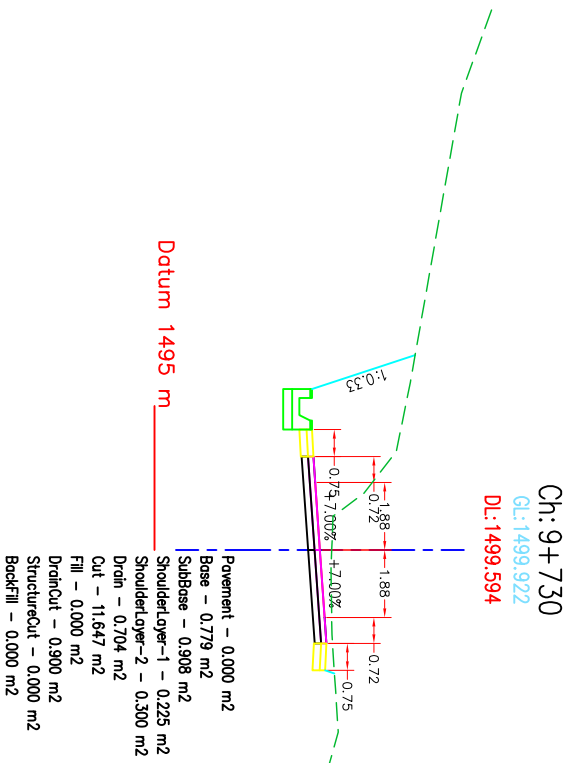
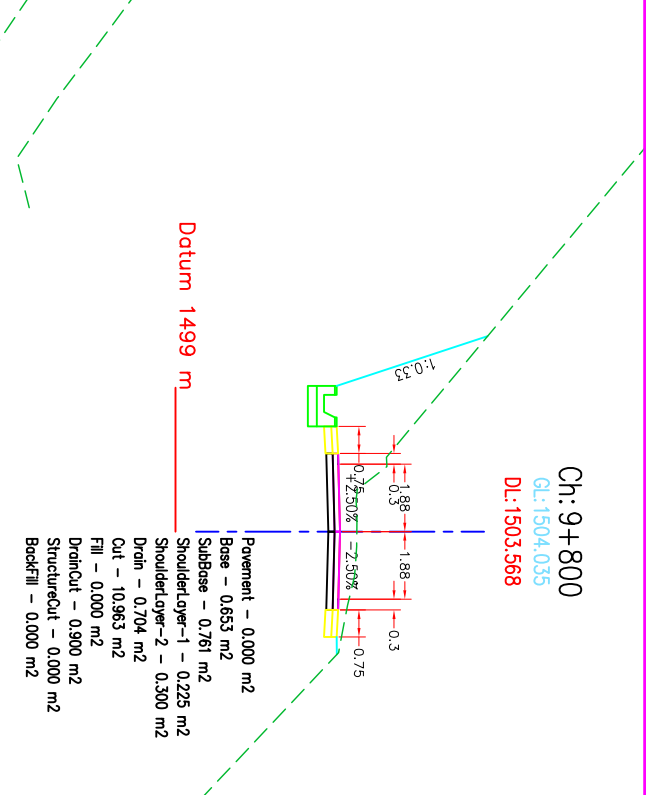
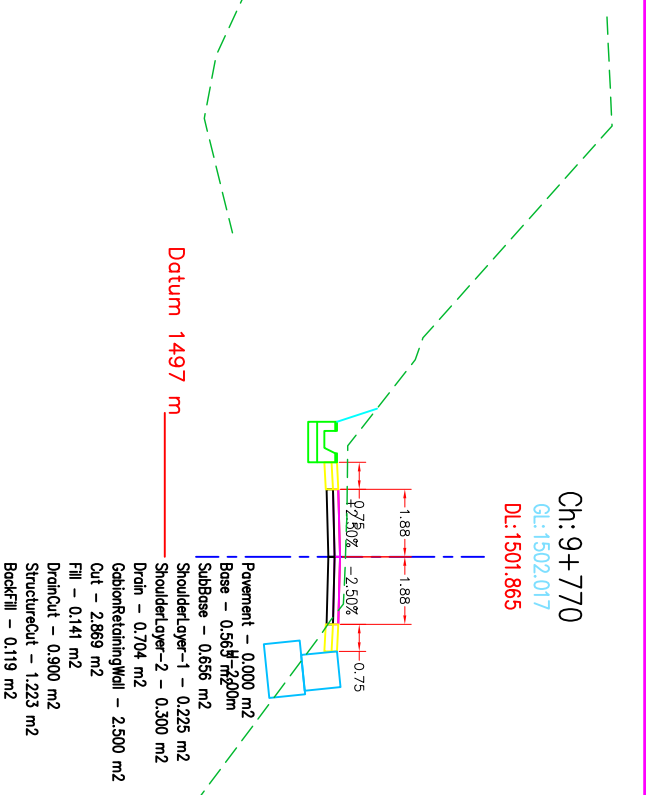
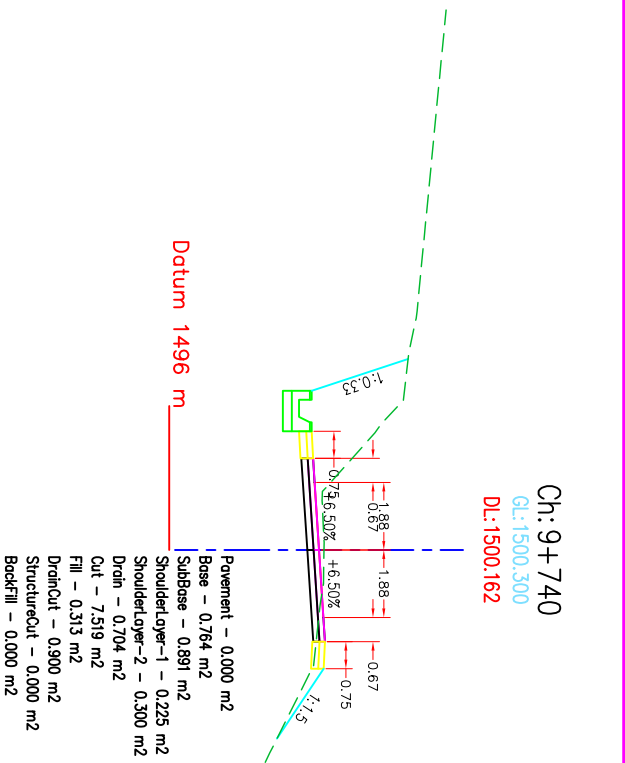
Government of Nepal Ministry of Federal Affairs and General Administration Department of Local Infrastructure (DoLI) Rural Connectivity Improvement Project-phase 2 (DoLI/RCIP/PPR-04/2019)		CONSULTANT: ITECO - INCLUSIVE JV Shapalla Chowk, Ring Road		ROAD NAME: Wamliksar(Indegauda)-Aapochaur- Shantipur Road Gulmi District		DATE	REVISION	SIGNATURE	DESIGNED BY :	SCALE	Cross-Section 9+450-9+530	DATE: JUNE 2021
APPROVED BY :									CHECKED BY :	1:200		DRG NO : RCIP2/GULMWS/CX
												SHEET NO : 106



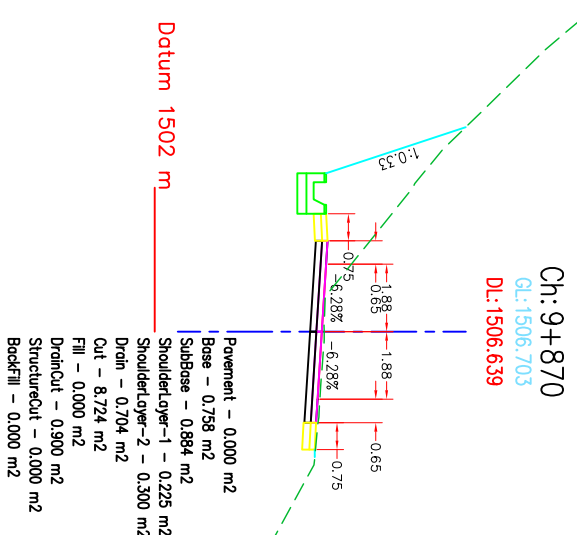
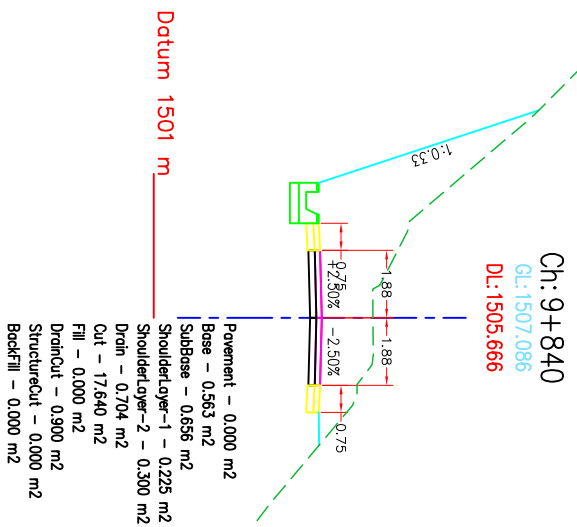
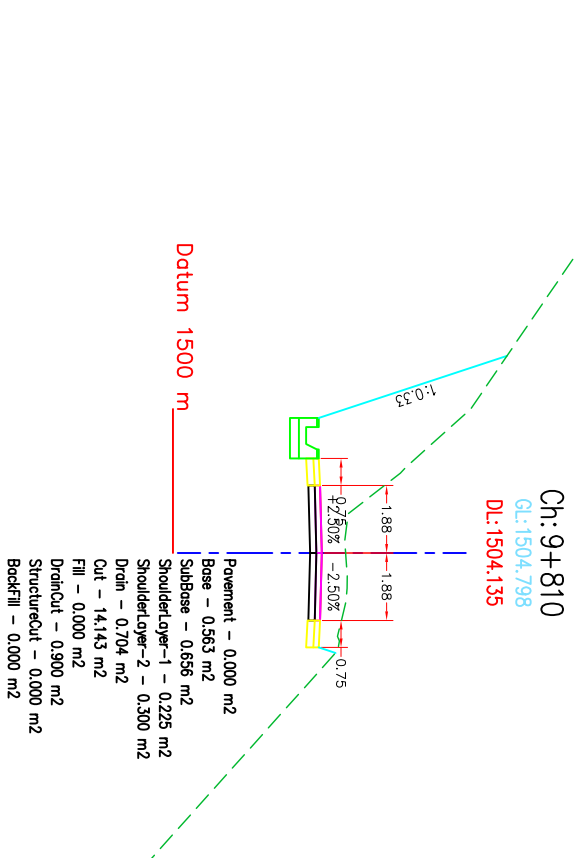
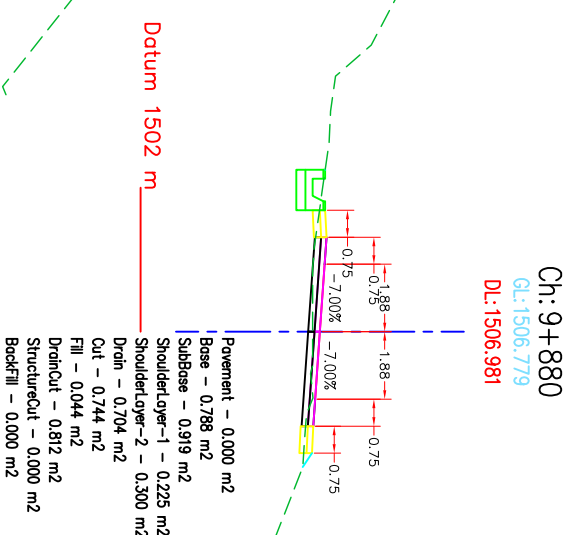
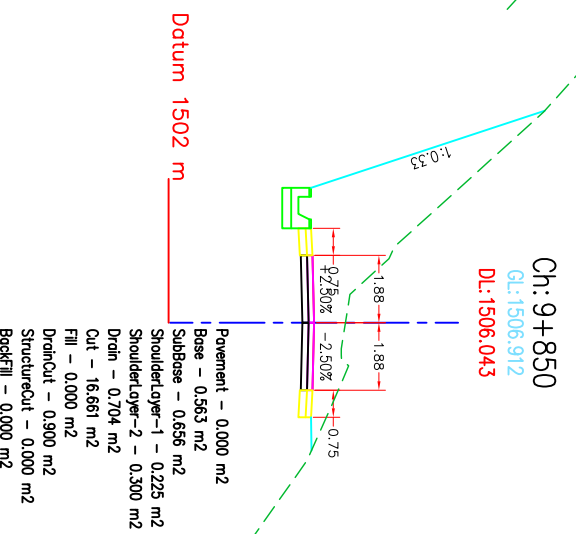
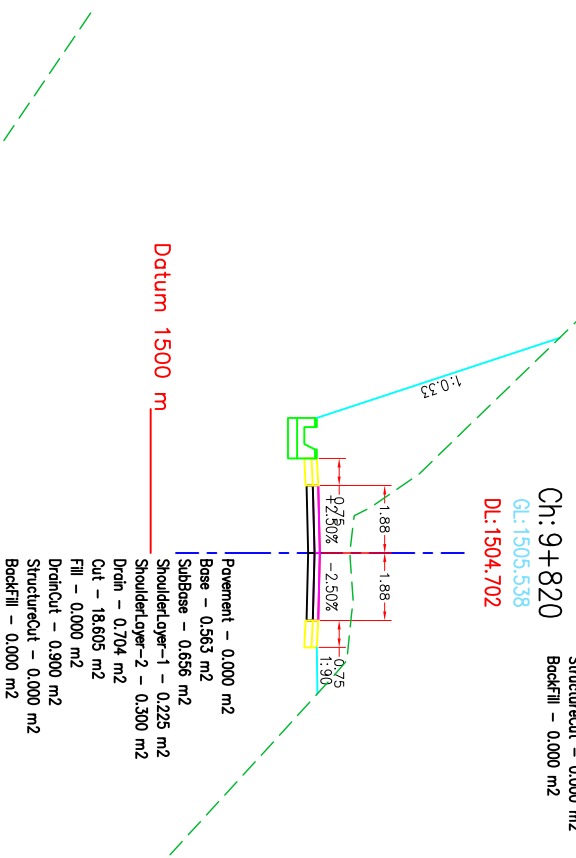
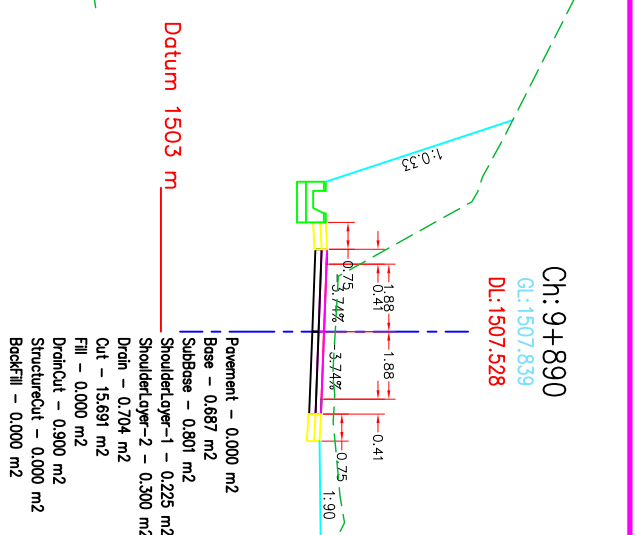
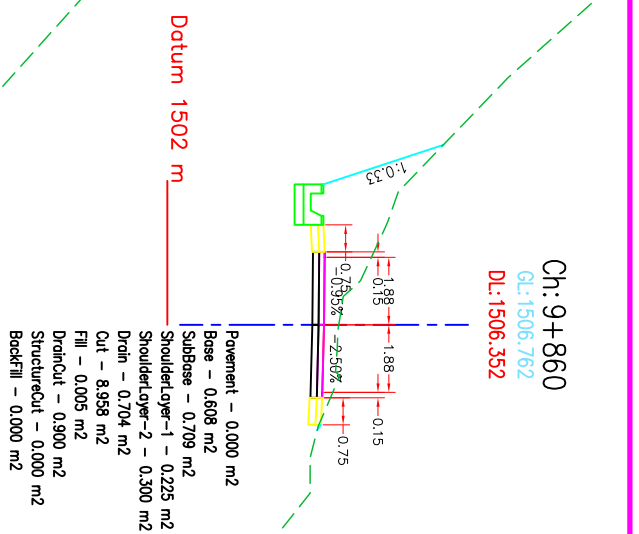
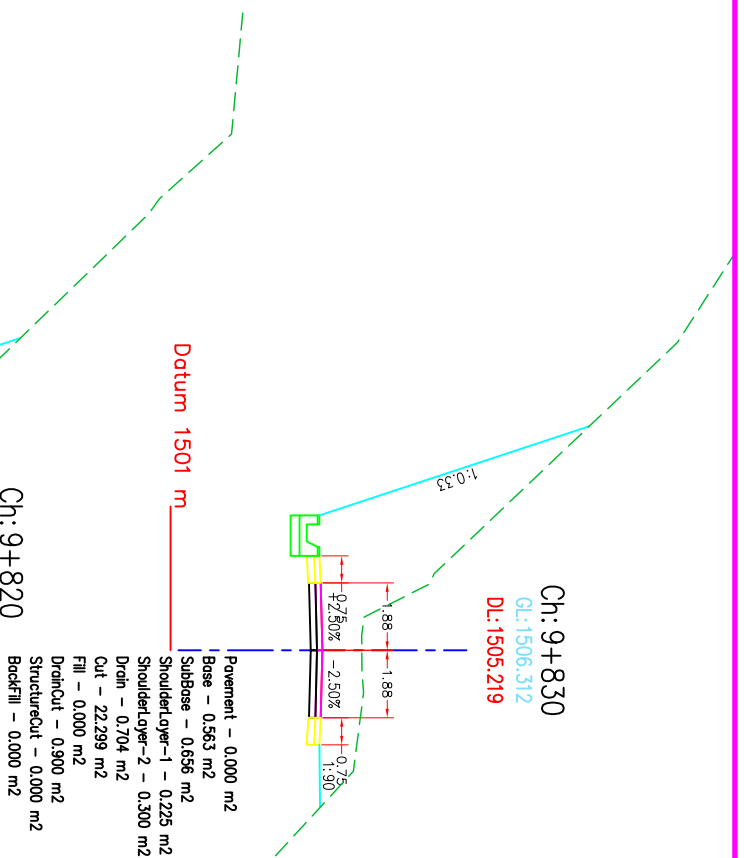
Government of Nepal Ministry of Federal Affairs and General Administration Department of Local Infrastructure (DoLI) Rural Connectivity Improvement Project-phase 2 (DoLI/RCIP/PPR-04/2019)		CONSULTANT: ITECO - INCLUSIVE JV Shapala Chowk, Ring Road		ROAD NAME: Wamliksar(Indegauda)-Aapochaur- Shantipur Road Gulmi District		DATE	REVISION	SIGNATURE	DESIGNED BY :	SCALE	Cross-Section 9+540-9+620	DATE: JUNE 2021
CHECKED BY :									1:200 0 4m	DRG NO : RCIP2/GULMWS/CX		
APPROVED BY :											SHEET NO : 107	



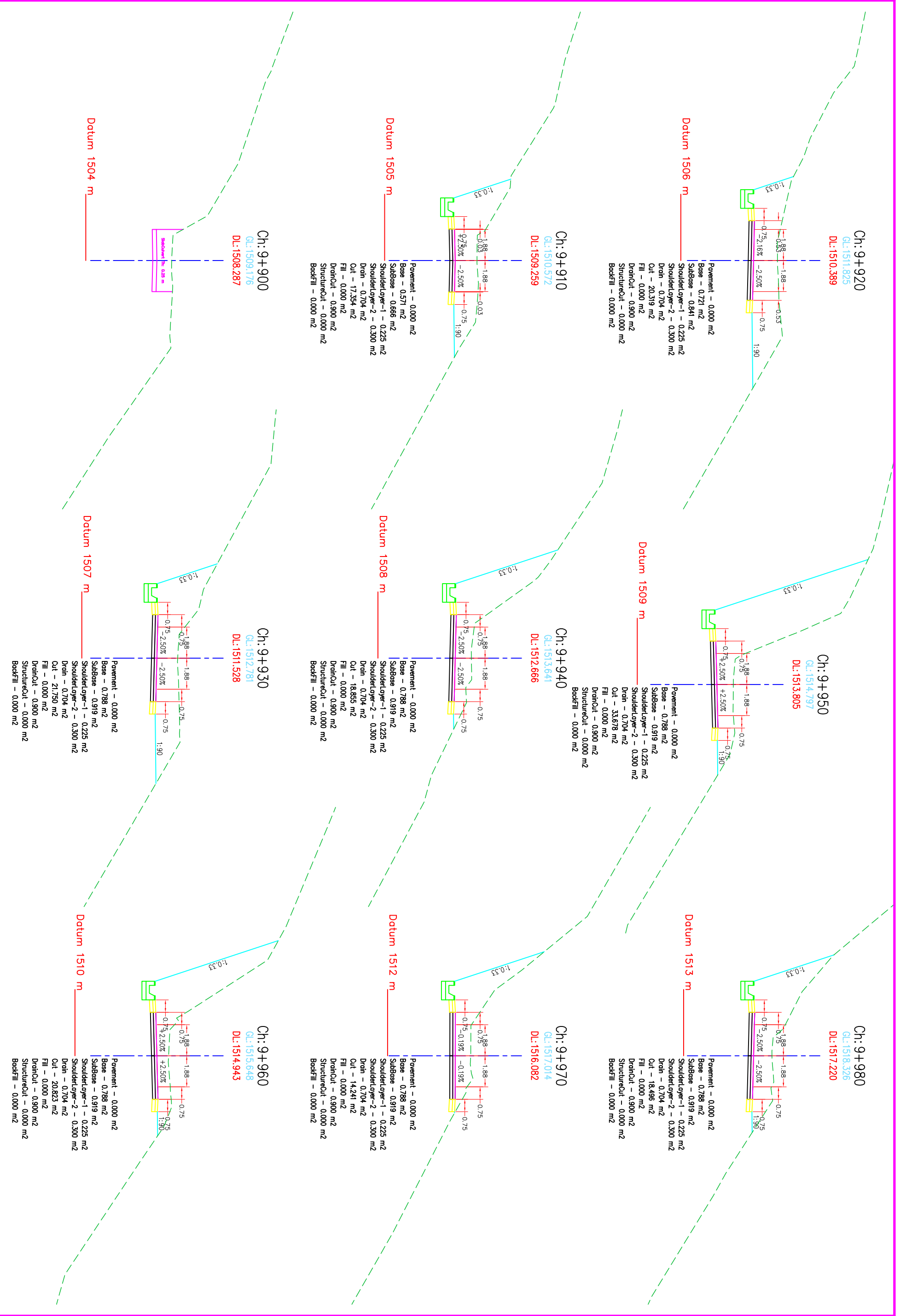
Government of Nepal Ministry of Federal Affairs and General Administration Department of Local Infrastructure (DoLI) Rural Connectivity Improvement Project-phase 2 (DoLI/RCIP/PPR-04/2019)		CONSULTANT: ITECO - INCLUSIVE JV Shapala Chowk, Ring Road		ROAD NAME: Wamlatasar(Indegauda)-Aapochaur- Shantipur Road Gulmi District		DATE	REVISION	SIGNATURE	DESIGNED BY :	SCALE	Cross-Section	DATE: JUNE 2021
DRAWN BY :											9+630-9+710	DRG NO : RCIP2/GULM/WAS/CSX
CHECKED BY :												SHEET NO : 108
APPROVED BY :												



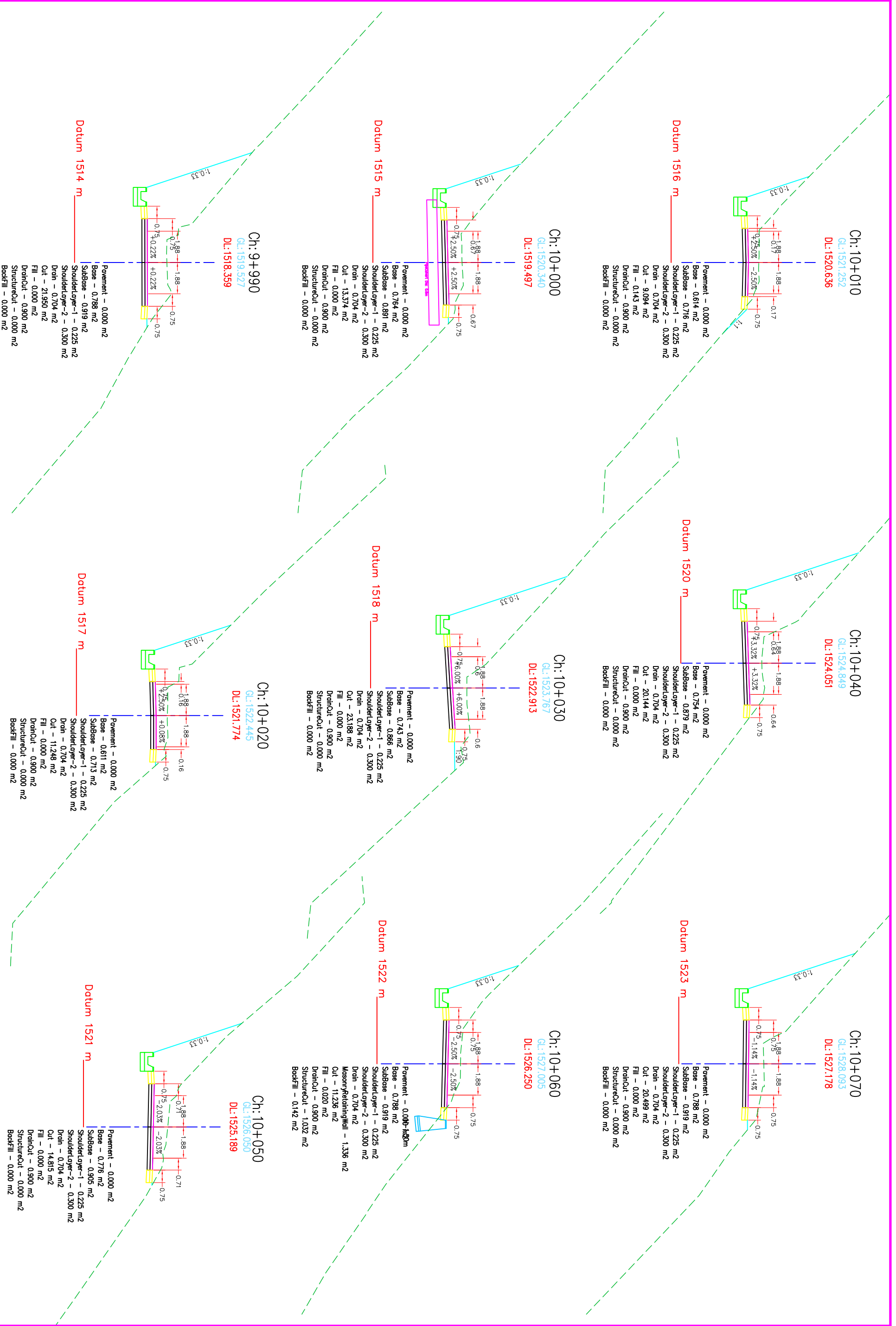
Government of Nepal Ministry of Federal Affairs and General Administration Department of Local Infrastructure (DoLI) Rural Connectivity Improvement Project-phase 2 (DoLI/RCIP/PPR-04/2019)		CONSULTANT: ITECO - INCLUSIVE JV Shapala Chowk, Ring Road		ROAD NAME: Wamtaksar(Indegauda)-Aapochaur- Shantipur Road Gulmi District		DATE	REVISION	SIGNATURE	DESIGNED BY :	SCALE	Cross-Section 9+720-9+800	DATE: JUNE 2021
									CHECKED BY :			DRG NO : RCIP2/GULM/WAS/CSX
									APPROVED BY :			SHEET NO : 109



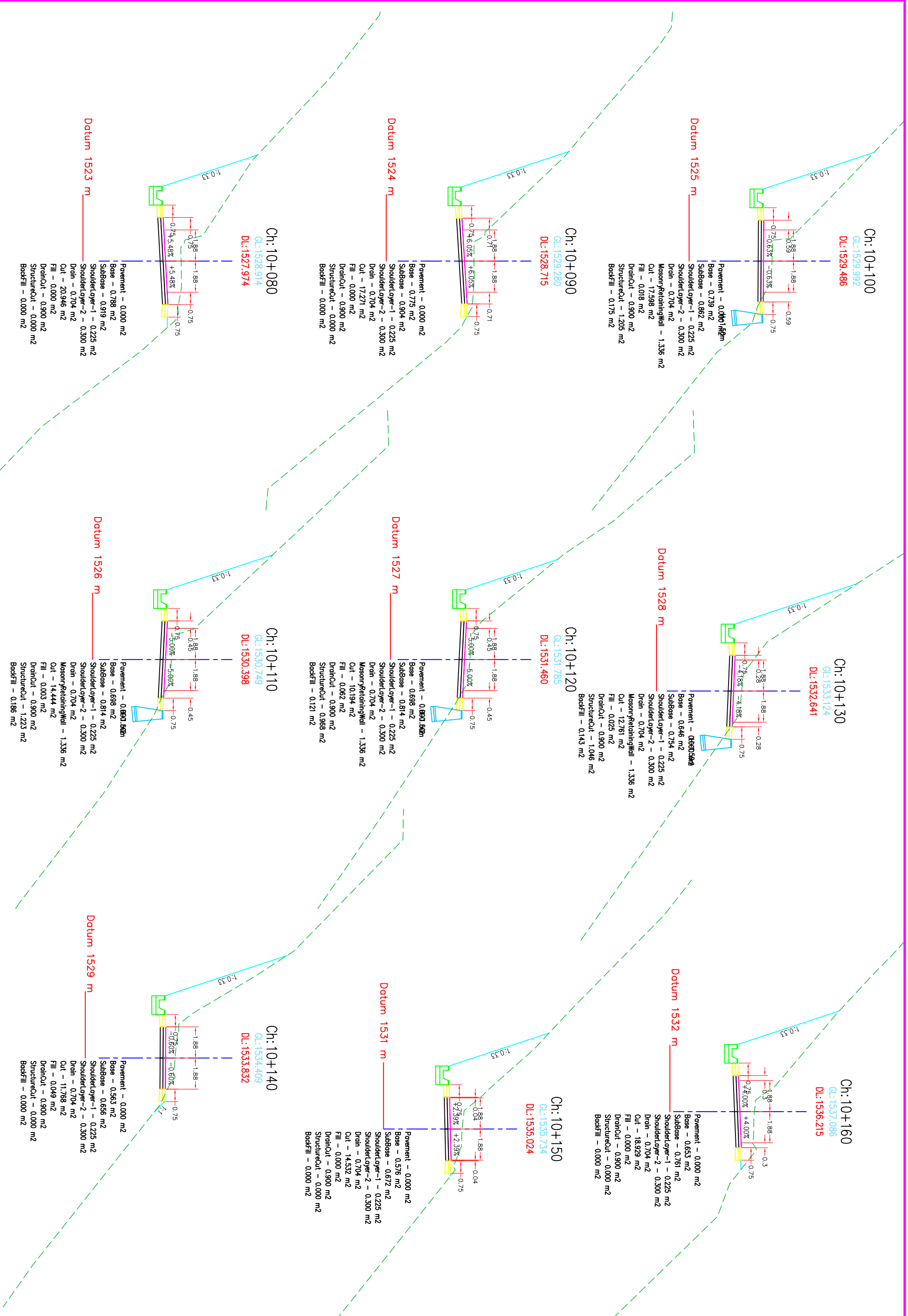
Government of Nepal Ministry of Federal Affairs and General Administration Department of Local Infrastructure (DoLI) Rural Connectivity Improvement Project-phase 2 (DoLI/RCIP/PPR-04/2019)		CONSULTANT: ITECO - INCLUSIVE JV Shapala Chowk, Ring Road		ROAD NAME: Wamtiaksar(Indregauda)-Aapochaur- Shantipur Road Gulmi District		DATE	REVISION	SIGNATURE	DESIGNED BY :	SCALE	Cross-Section	DATE: JUNE 2021
										2 m 0 4 m 1:200	9+810-9+890	DRG NO : RCIP2/GULM/WAS/CSX SHEET NO : 110



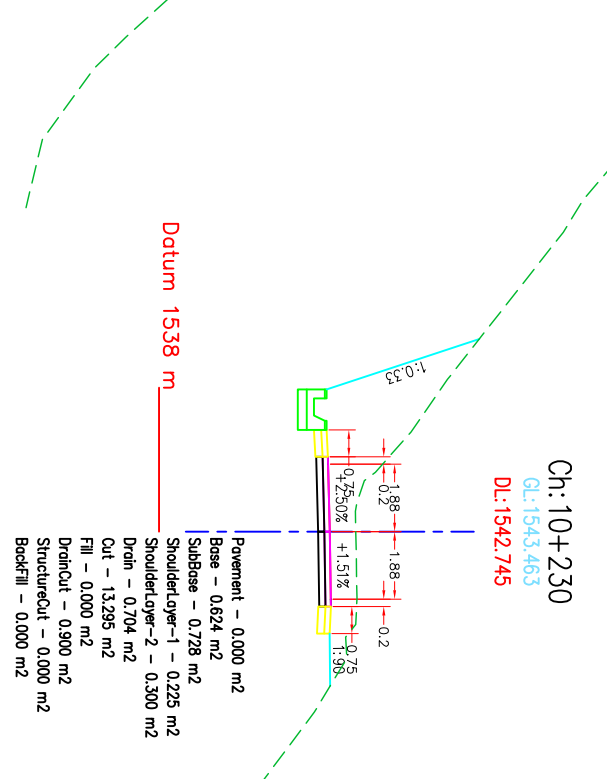
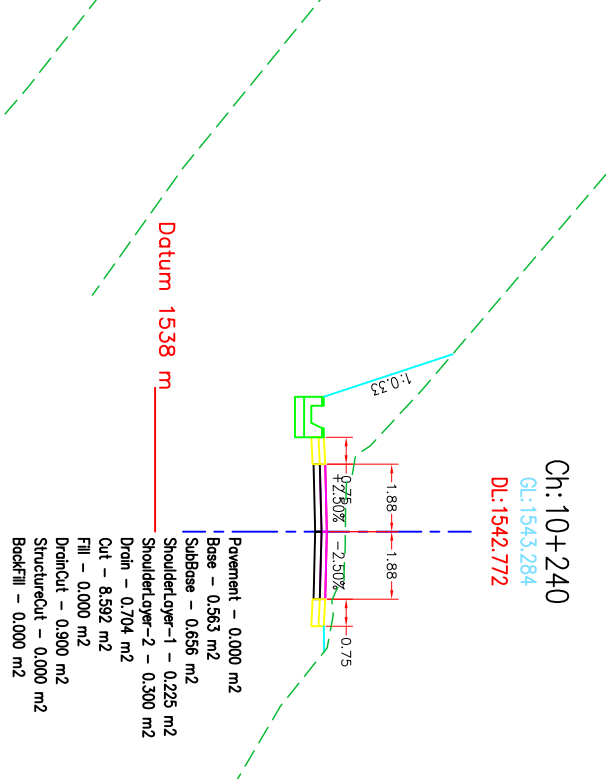
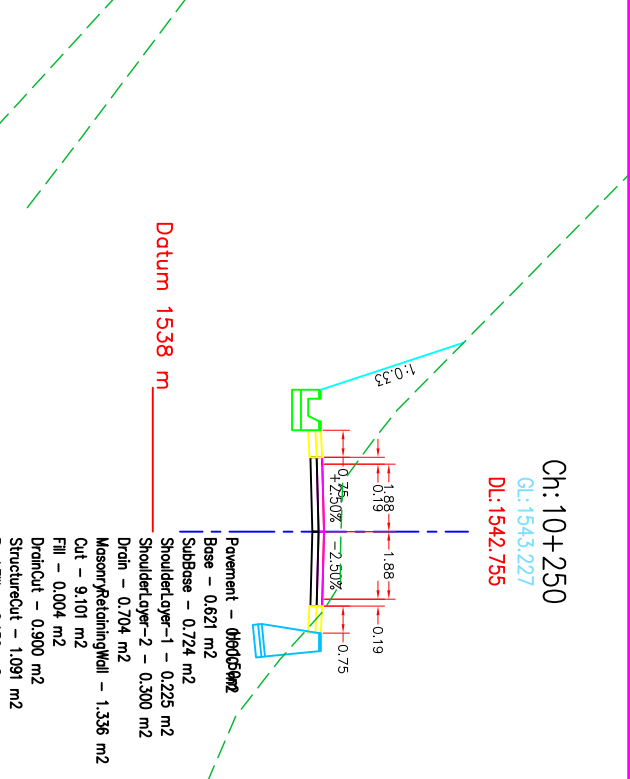
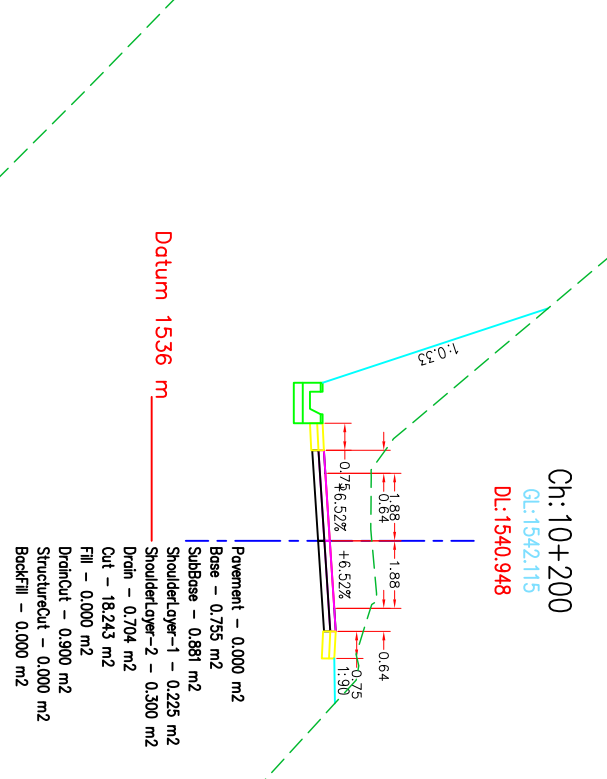
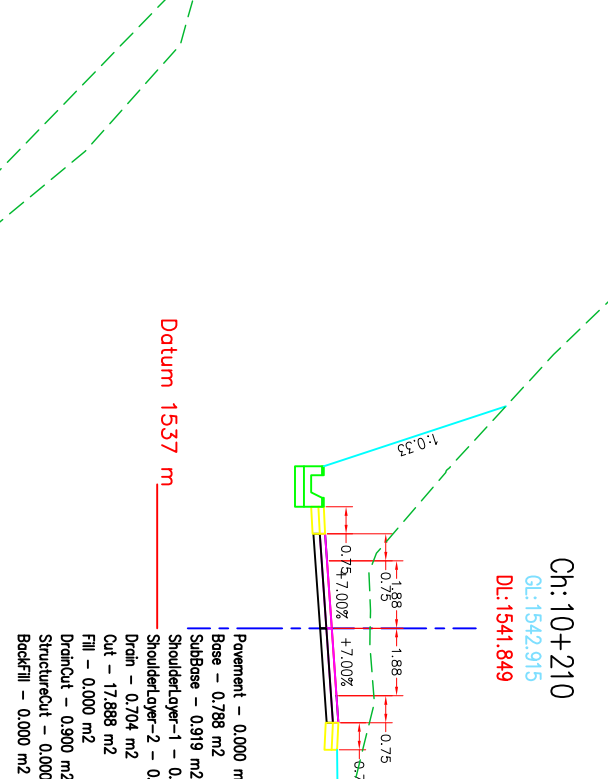
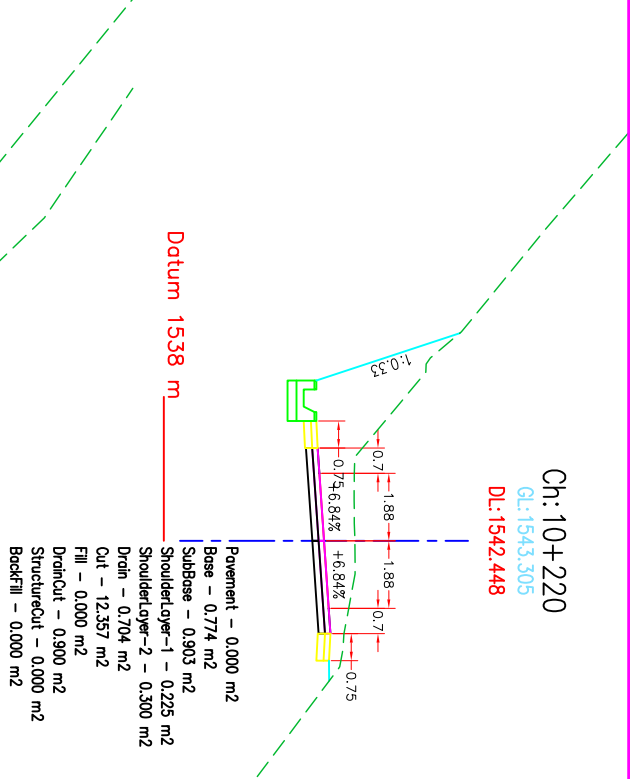
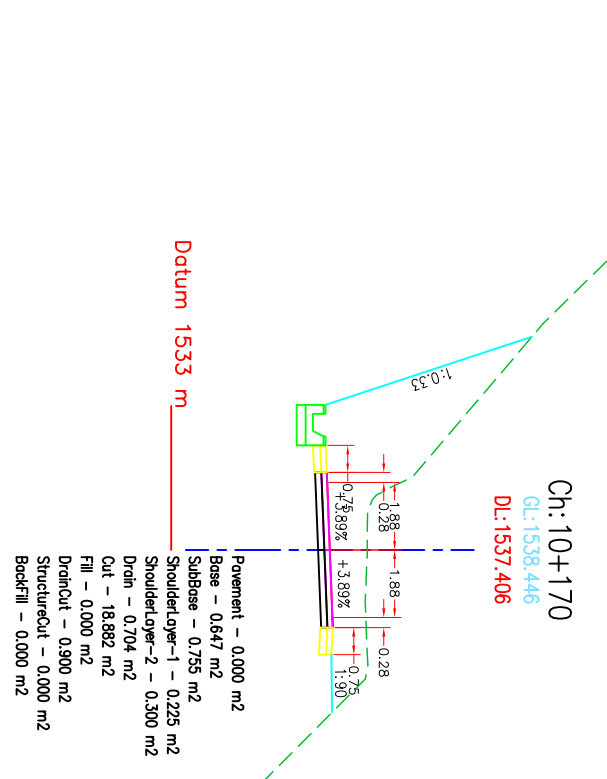
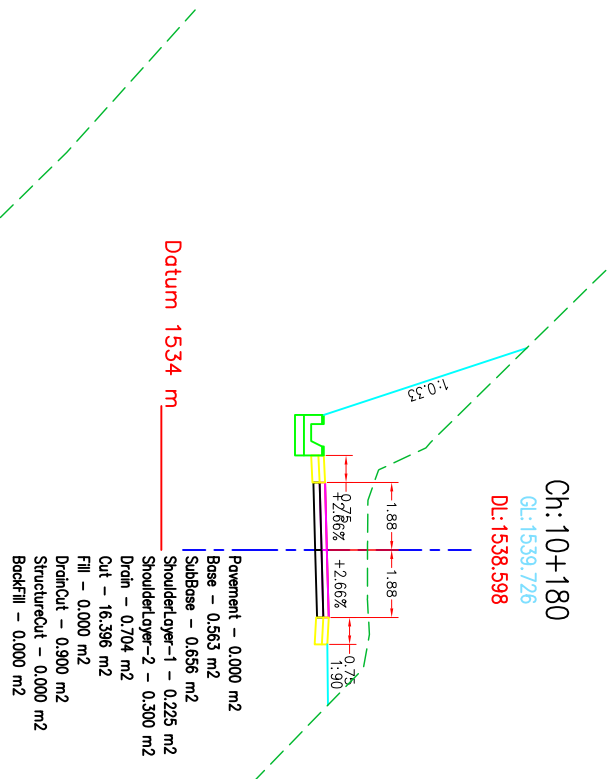
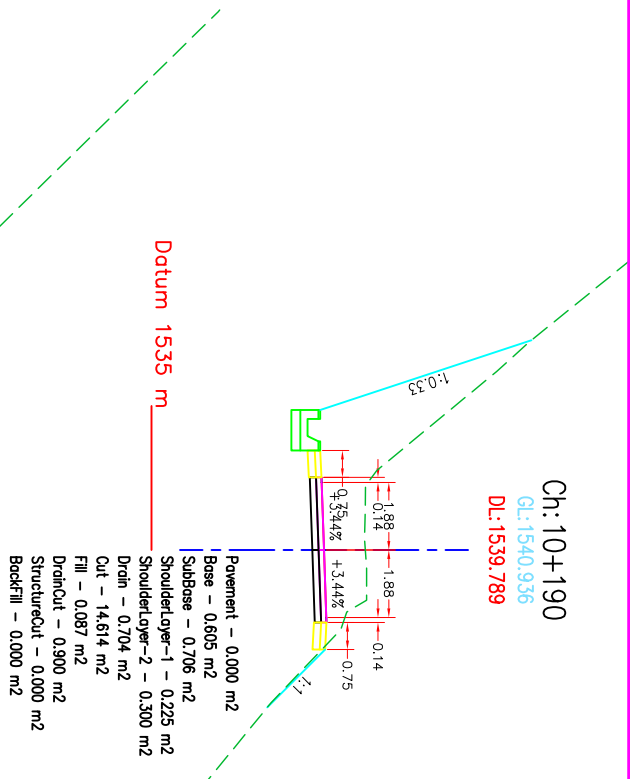
Government of Nepal Ministry of Federal Affairs and General Administration Department of Local Infrastructure (DoLI) Rural Connectivity Improvement Project-phase 2 (DoLI/RCIP/PPR-04/2019)		CONSULTANT: ITECO - INCLUSIVE JV Sitapalla Chowk, Ring Road		ROAD NAME: Wamliksar(Indegauda)-Aapochaur- Shantipur Road Gulmi District		DATE	REVISION	SIGNATURE	DESIGNED BY :	SCALE	Cross-Section 9+900-9+980	DATE: JUNE 2021
DRAWN BY : CHECKED BY : APPROVED BY :										DRG NO : RCIP2/GULMWS/CX SHEET NO : 111		



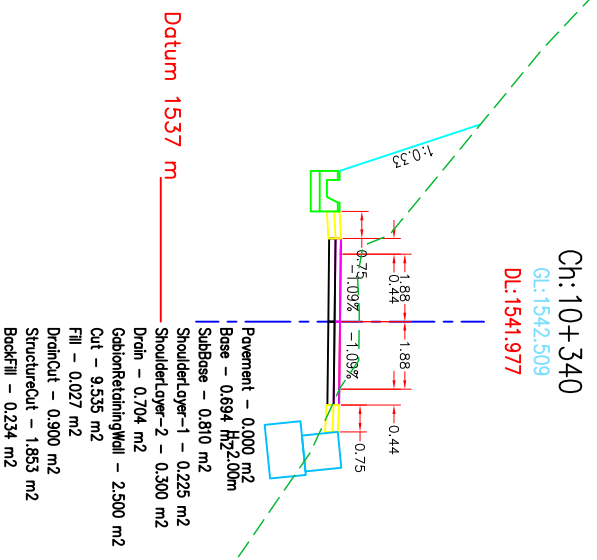
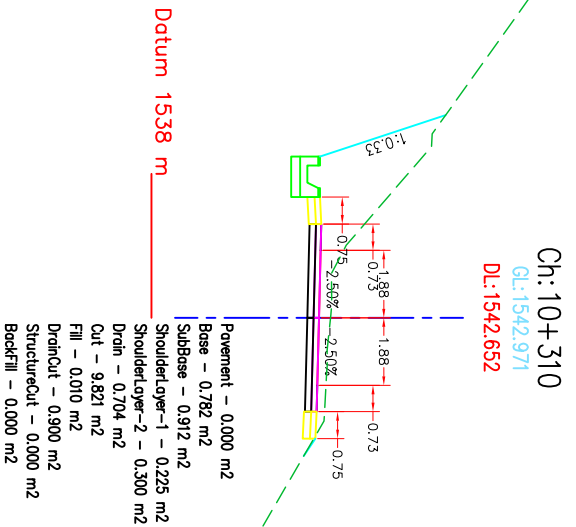
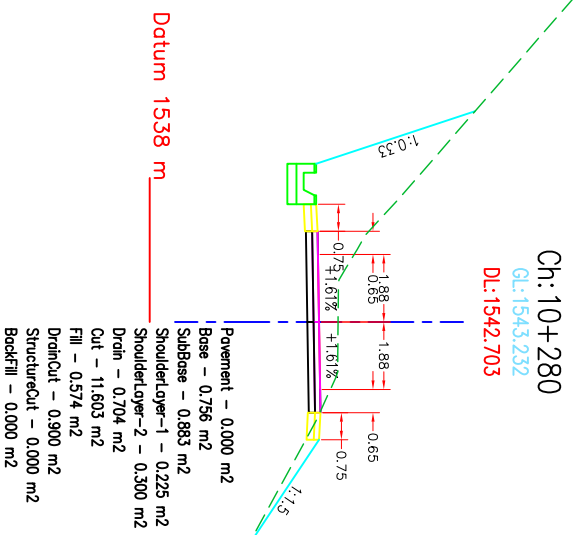
Government of Nepal Ministry of Federal Affairs and General Administration Department of Local Infrastructure (DoLI) Rural Connectivity Improvement Project-phase 2 (DoLI/RCIP/PPR-04/2019)		CONSULTANT: ITECO - INCLUSIVE JV Shapasha Chowk, Ring Road		ROAD NAME: Wamlatasar(Indegauda)-Aapochaur- Shantipur Road Gulmi District		DATE	REVISION	SIGNATURE	DESIGNED BY :	SCALE	Cross-Section	DATE: JUNE 2021
									CHECKED BY :	0 2m 4m 1:200	9+990-10+070	DRG NO : RCIP2/GULMASCX
									APPROVED BY :			SHEET NO : 112



Government of Nepal Ministry of Federal Affairs and General Administration Department of Local Infrastructure (DoLI) Rural Connectivity Improvement Project-phase 2 (DoLI/RCIP/PPR-04/2019)		CONSULTANT: ITECO - INCLUSIVE JV Shapala Chowk, Ring Road		ROAD NAME: Wamlatasar(Indegauda)-Aapochaur- Shantipur Road Gulmi District		DATE	REVISION	SIGNATURE	DESIGNED BY :	SCALE	Cross-Section 10+080-10+160	DATE: JUNE 2021
CHECKED BY : APPROVED BY :									DRAWN BY : 1:200 0 4m	DRG NO : RCIP2/GULM/WAS/CSX SHEET NO : 113		



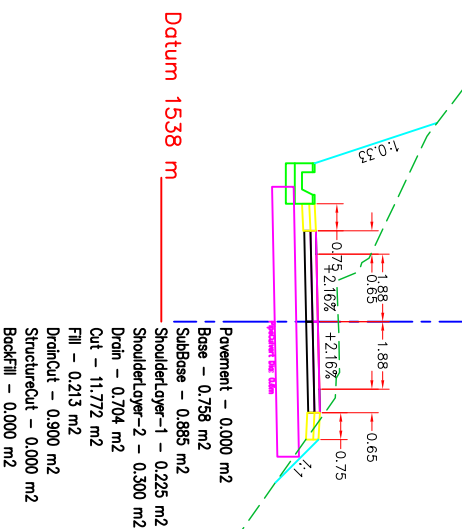
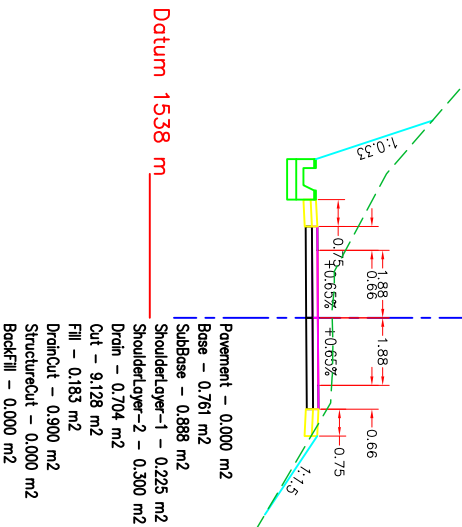
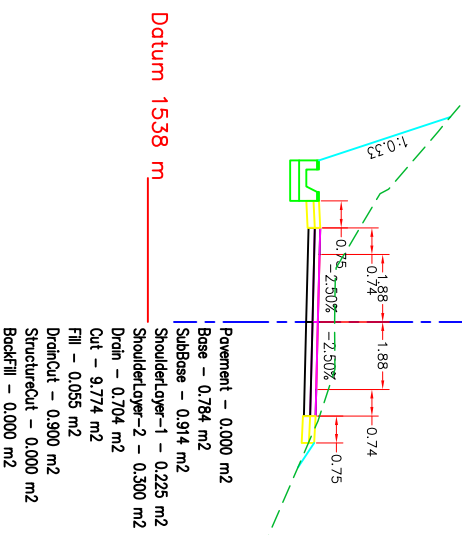
Government of Nepal Ministry of Federal Affairs and General Administration Department of Local Infrastructure (DoLI) Rural Connectivity Improvement Project-phase 2 (DoLI/RCIP/PPR-04/2019)		CONSULTANT: ITECO - INCLUSIVE JV Shapala Chowk, Ring Road		ROAD NAME: Wamliksar(Indegauda)-Aapochaur- Shantipur Road Gulmi District		DATE	REVISION	SIGNATURE	DESIGNED BY :	SCALE	Cross-Section 10+170-10+250	DATE: JUNE 2021
									CHECKED BY :			DRG NO : RCIP2/GULM/WAS/SC
									APPROVED BY :			SHEET NO : 114



Ch: 10+270
 GL: 1543.187
 DL: 1542.720

Ch: 10+300
 GL: 1543.067
 DL: 1542.669

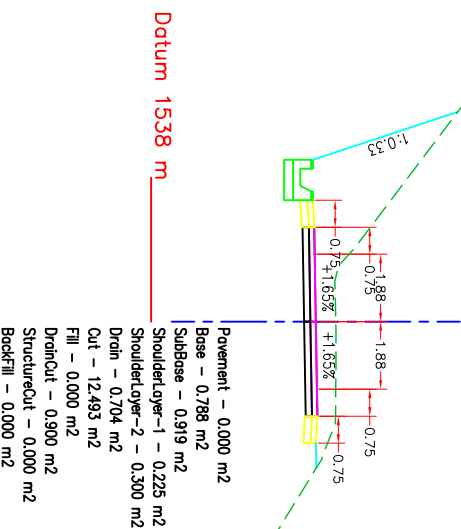
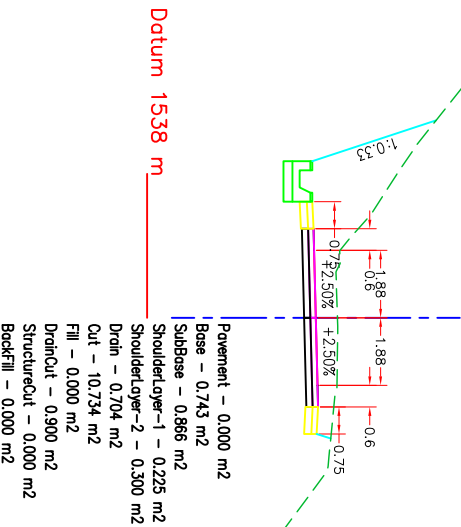
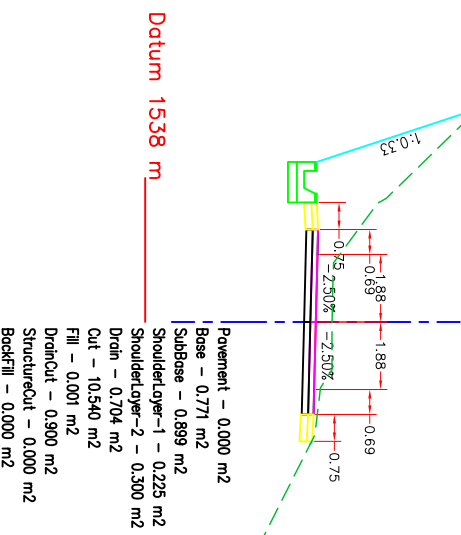
Ch: 10+330
 GL: 1542.917
 DL: 1542.350




Ch: 10+260
 GL: 1543.189
 DL: 1542.737

Ch: 10+290
 GL: 1543.286
 DL: 1542.686

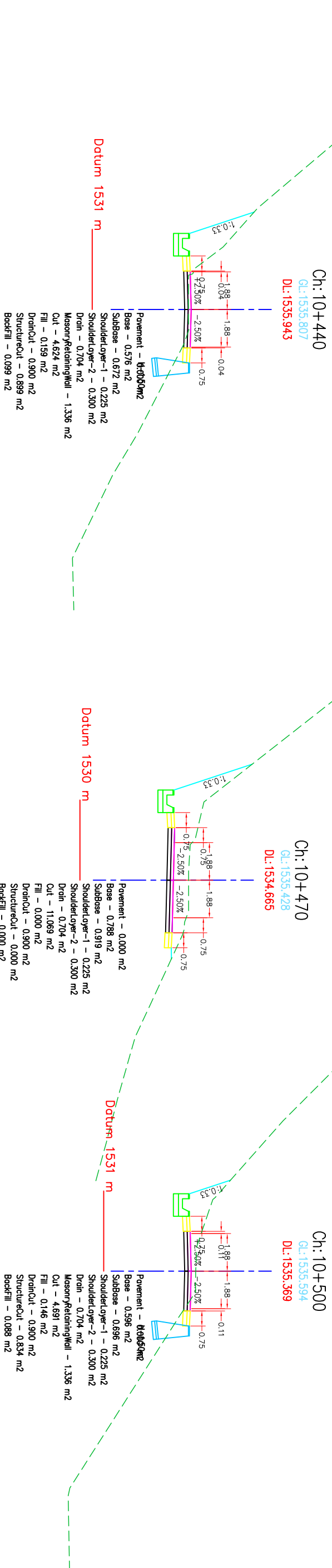
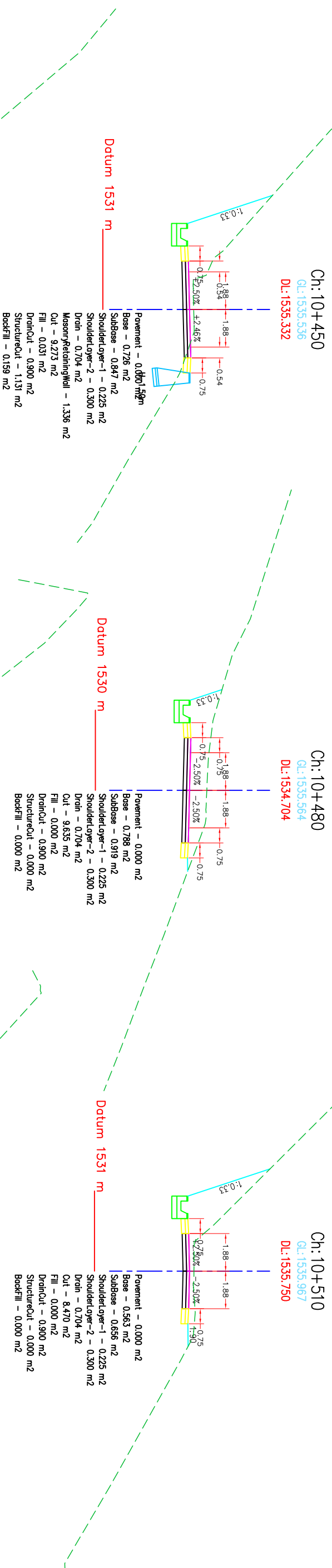
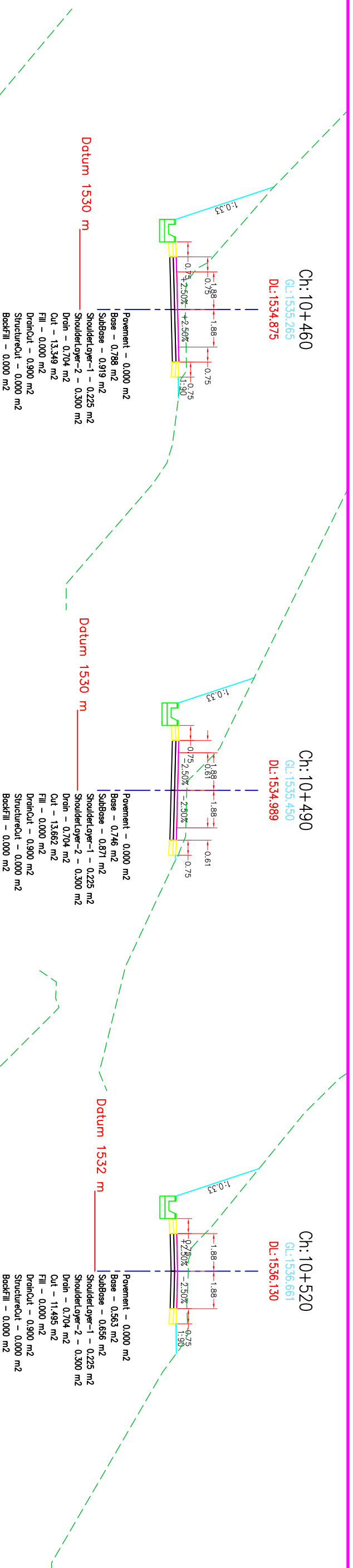
Ch: 10+320
 GL: 1543.130
 DL: 1542.575



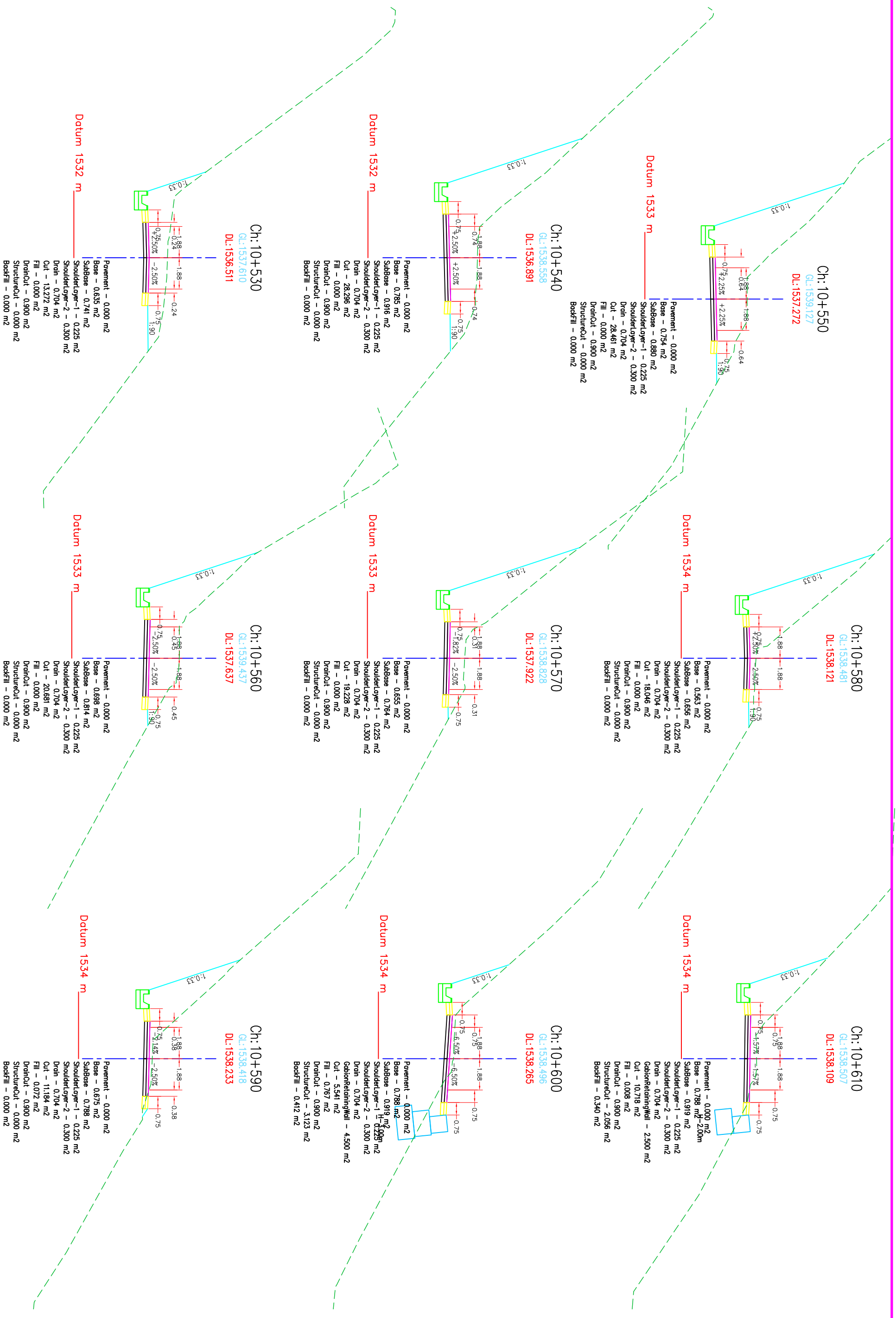
Government of Nepal Ministry of Federal Affairs and General Administration Department of Local Infrastructure (DoLI) Rural Connectivity Improvement Project-Phase 2 (DoLI/RCIP/PPR-04/2019)		CONSULTANT: ITECO - INCLUSIVE JV Shapala Chowk, Ring Road		ROAD NAME: Wamliksar(Indegauda)-Aapochaur- Shantipur Road Gulmi District		DATE	REVISION	SIGNATURE	DESIGNED BY:	SCALE	Cross-Section	DATE: JUNE 2021
									DRAWN BY:	1:200	10+260-10+340	DRG NO.: RCIP2/GULM/WAS/ICX
									CHECKED BY:	4m		SHEET NO.: 115
									APPROVED BY:			



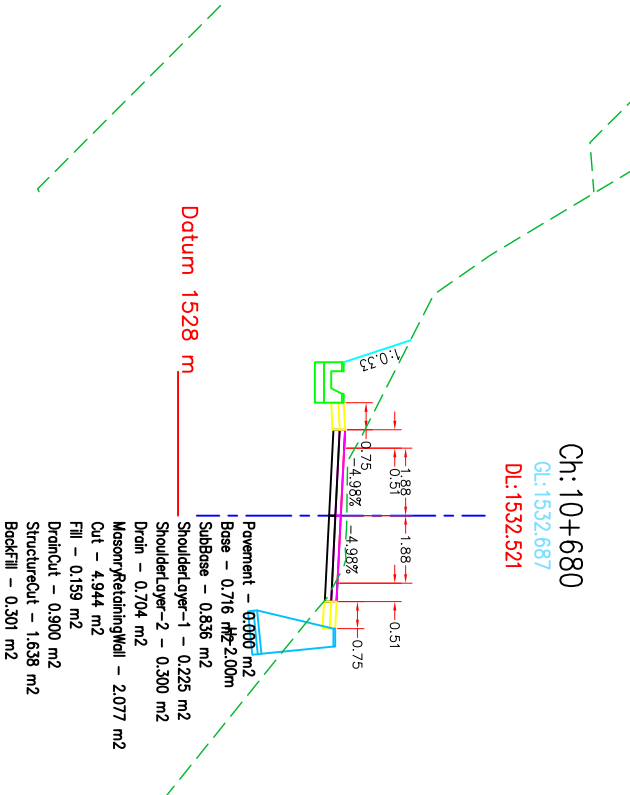
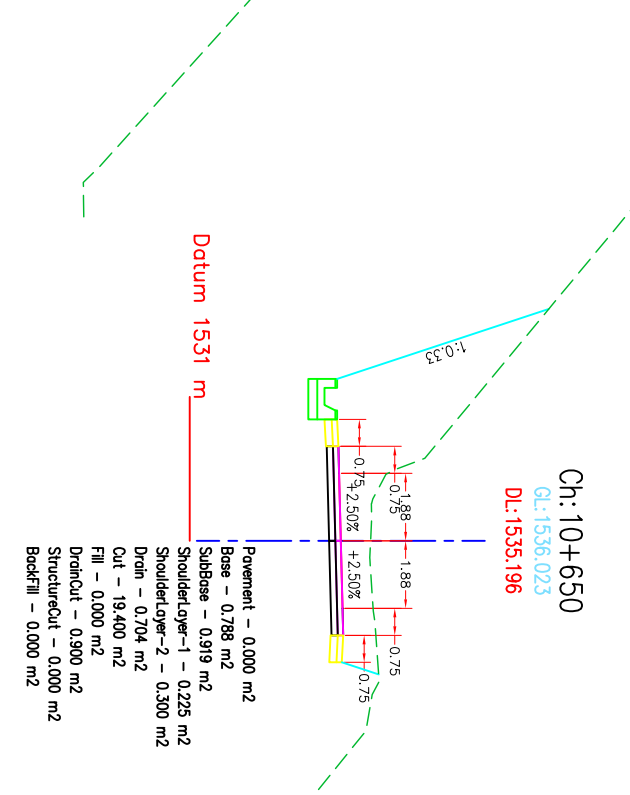
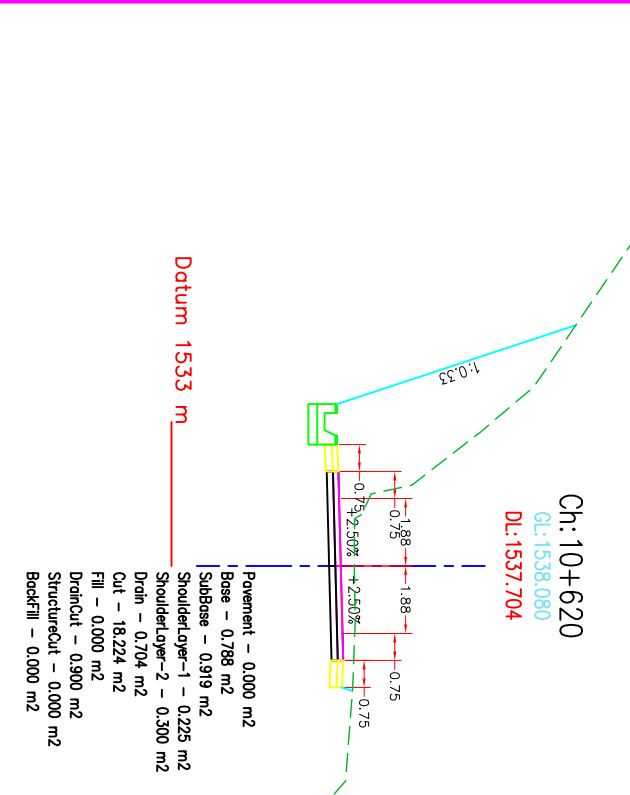
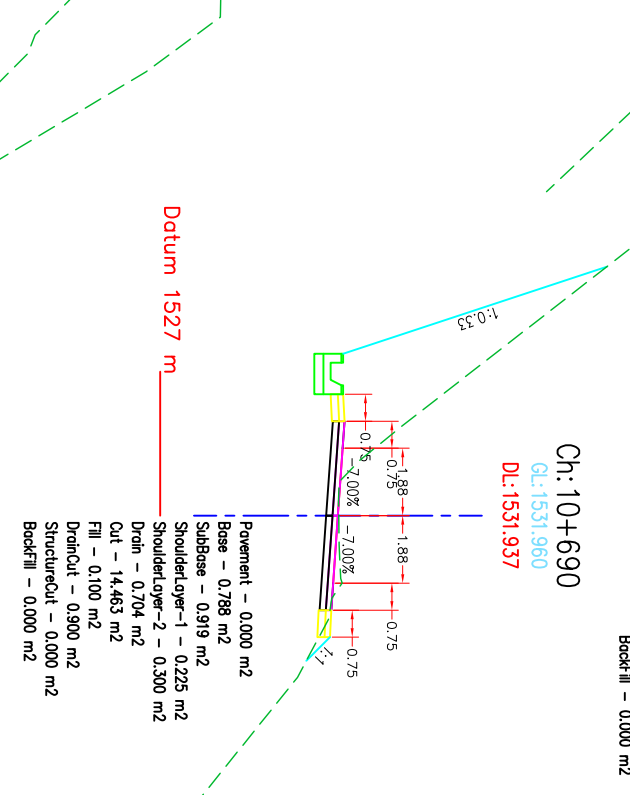
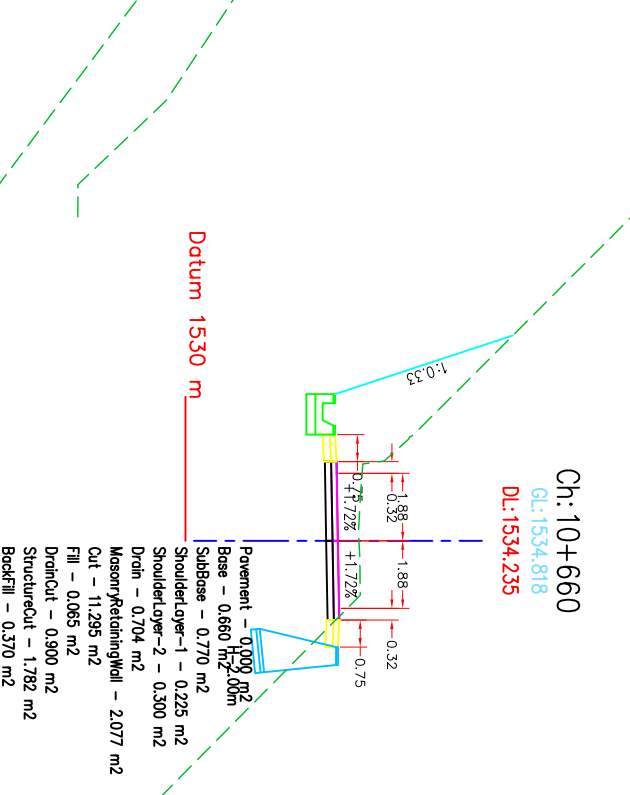
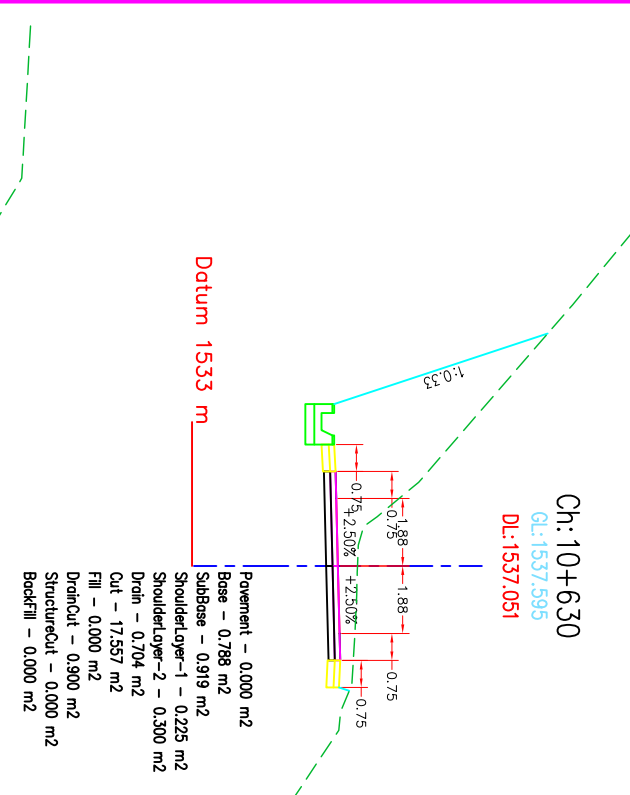
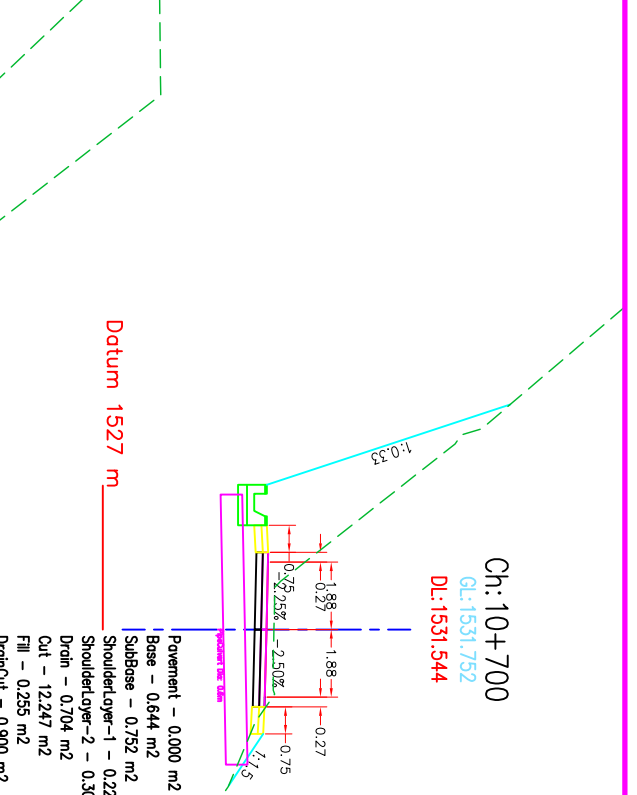
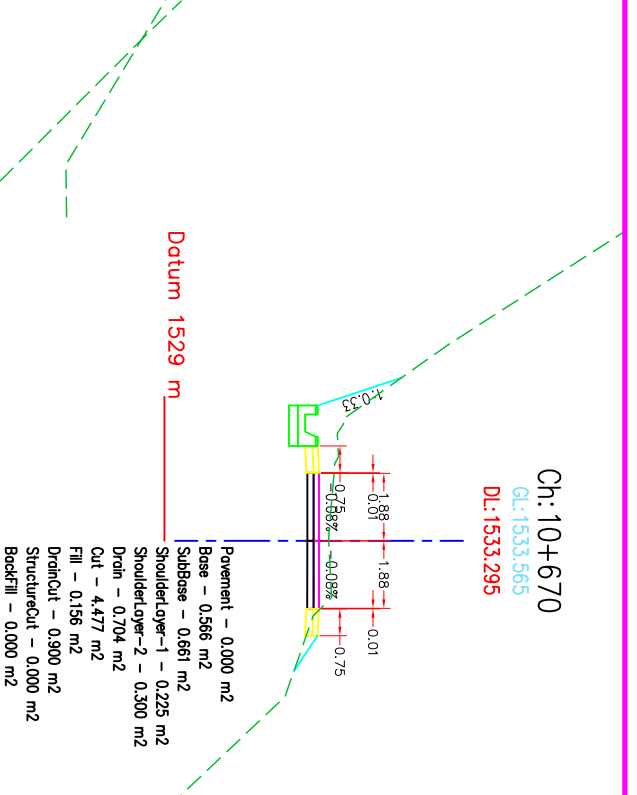
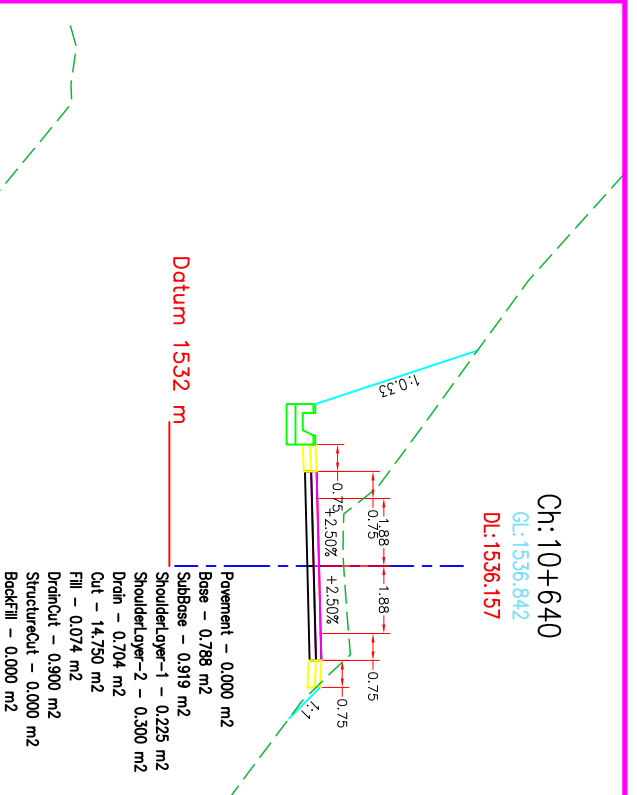
Government of Nepal Ministry of Federal Affairs and General Administration Department of Local Infrastructure (DoLI) Rural Connectivity Improvement Project-Phase 2 (DoLI/RCIP/PPR-04/2019)		CONSULTANT: ITECO - INCLUSIVE JV Shapella Chowk, Ring Road		ROAD NAME: Wamkatsar(Indregauda)-Aapochaur- Shantipur Road Gulmi District		DATE	REVISION	SIGNATURE	DESIGNED BY :	SCALE	Cross-Section	DATE: JUNE 2021
									CHECKED BY :	1:200	10+350-10+430	DRG NO : RCIP2/GULMI/WAS/CS
									APPROVED BY :	4 m		SHEET NO : 116



Government of Nepal Ministry of Federal Affairs and General Administration Department of Local Infrastructure (DoLI) Rural Connectivity Improvement Project-phase 2 (DoLI/RCIP/PPR-04/2019)		CONSULTANT: ITECO - INCLUSIVE JV Shapala Chowk, Ring Road		ROAD NAME: Wamlatasar(Indegauda)-Aapochaur- Shantipur Road Gulmi District		DATE	REVISION	SIGNATURE	DESIGNED BY :	SCALE	Cross-Section 10+440-10+520	DATE: JUNE 2021
DRAWN BY : CHECKED BY : APPROVED BY :										DRG NO : RCIP2/GULM/WAS/CSX SHEET NO : 117		



Government of Nepal Ministry of Federal Affairs and General Administration Department of Local Infrastructure (DoLI) Rural Connectivity Improvement Project-phase 2 (DoLI/RCIP/PPR-04/2019)		CONSULTANT: ITECO - INCLUSIVE JV Shapalla Chowk, Ring Road		ROAD NAME: Wamlatksar(Indregauda)-Aapochaur- Shantipur Road Gulmi District		DATE	REVISION	SIGNATURE	DESIGNED BY :	SCALE	Cross-Section 10+530-10+610	DATE: JUNE 2021
									CHECKED BY :	1:200		DRG NO : RCIP2/GULM/WAS/CSX
									APPROVED BY :	4 m		SHEET NO : 118



Government of Nepal
 Ministry of Federal Affairs and General Administration
 Department of Local Infrastructure (DoLI)
 Rural Connectivity Improvement Project-phase 2
 (DoLI/RCIP/PPR-04/2019)

CONSULTANT:
ITECO - INCLUSIVE JV
 Shapaha Chowk, Ring Road

ROAD NAME:
 Wamliksar(Indegauda)-Aapochaur-
 Shantipur Road
 Gulmi District

DATE

REVISION

SIGNATURE

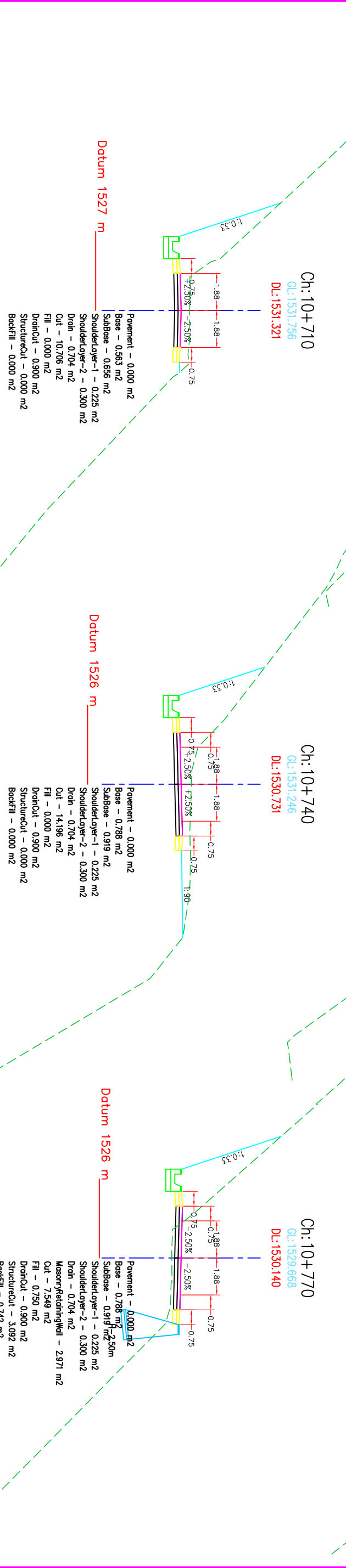
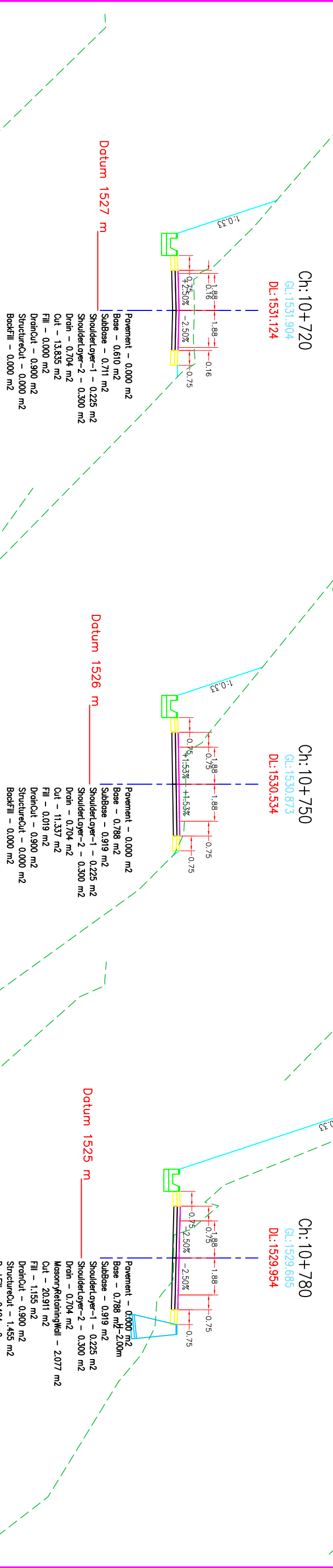
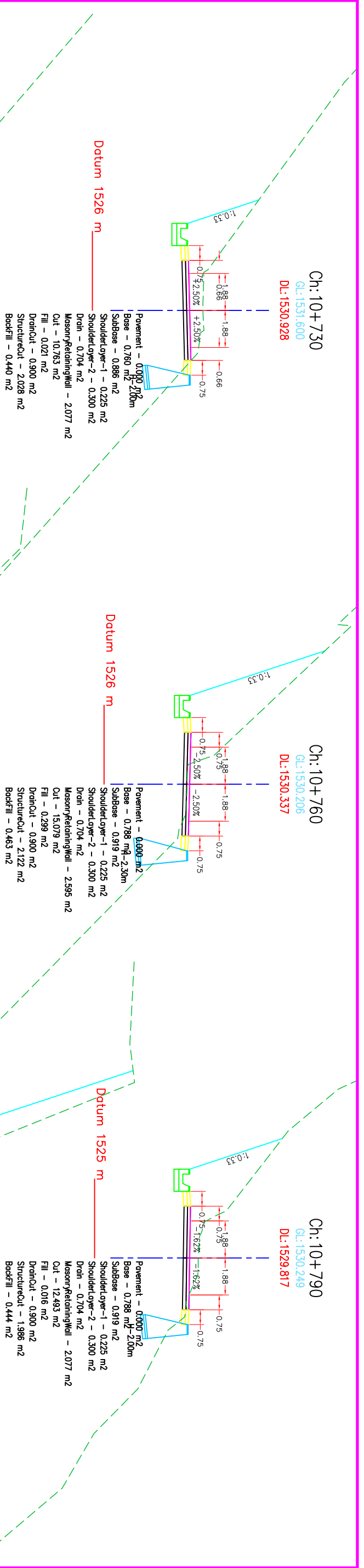
DESIGNED BY :
 DRAWN BY :
 CHECKED BY :
 APPROVED BY :

SCALE

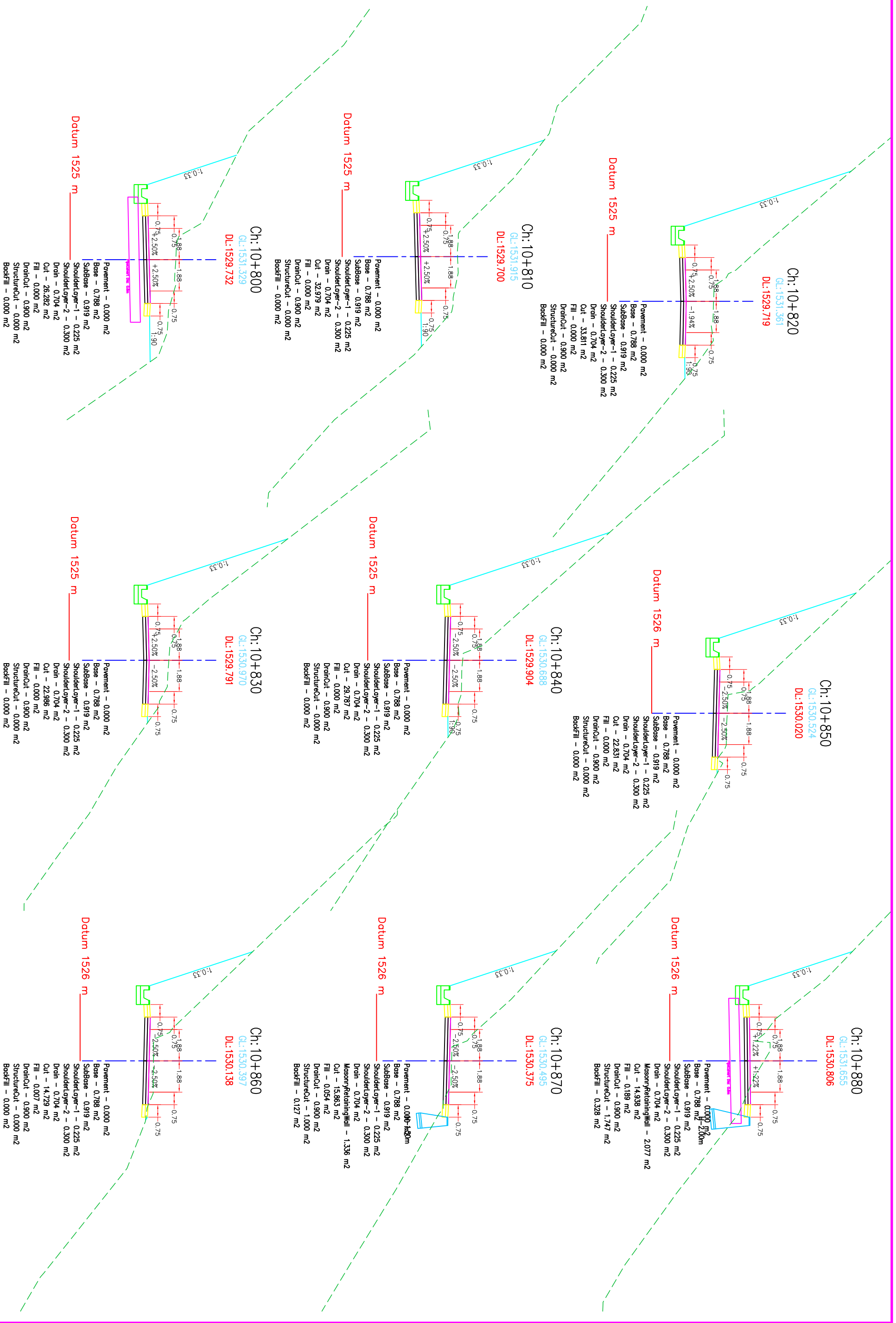
 1:200

Cross-Section
 10+620-10+700

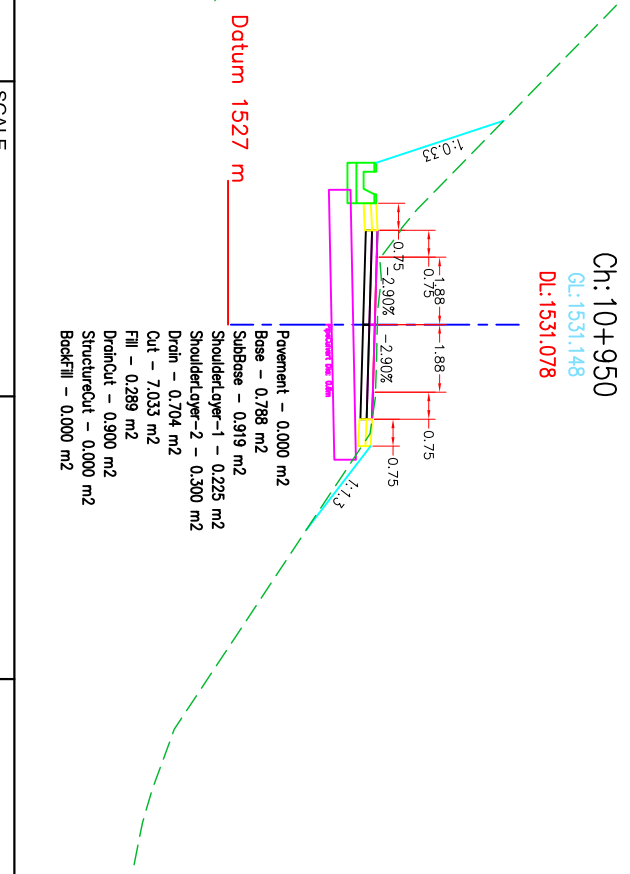
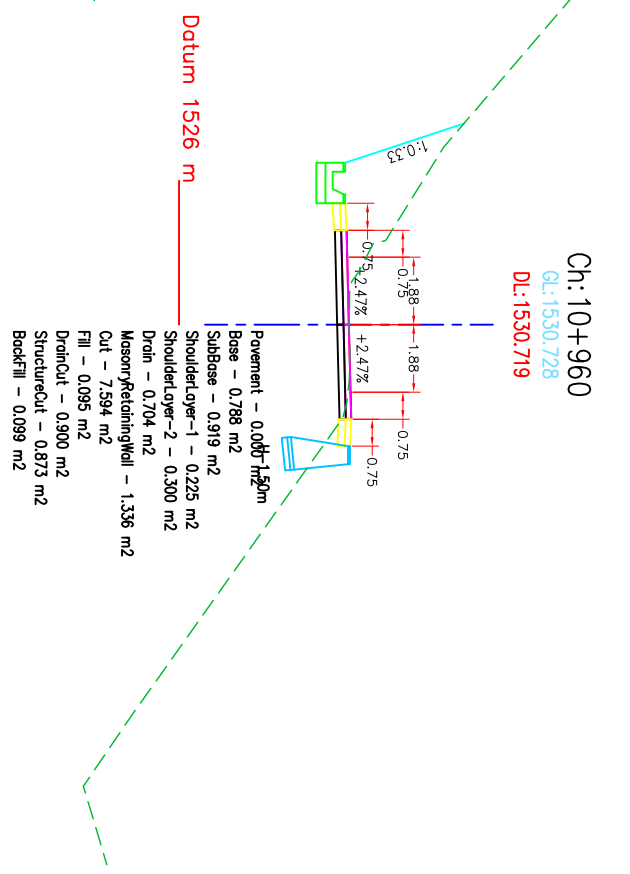
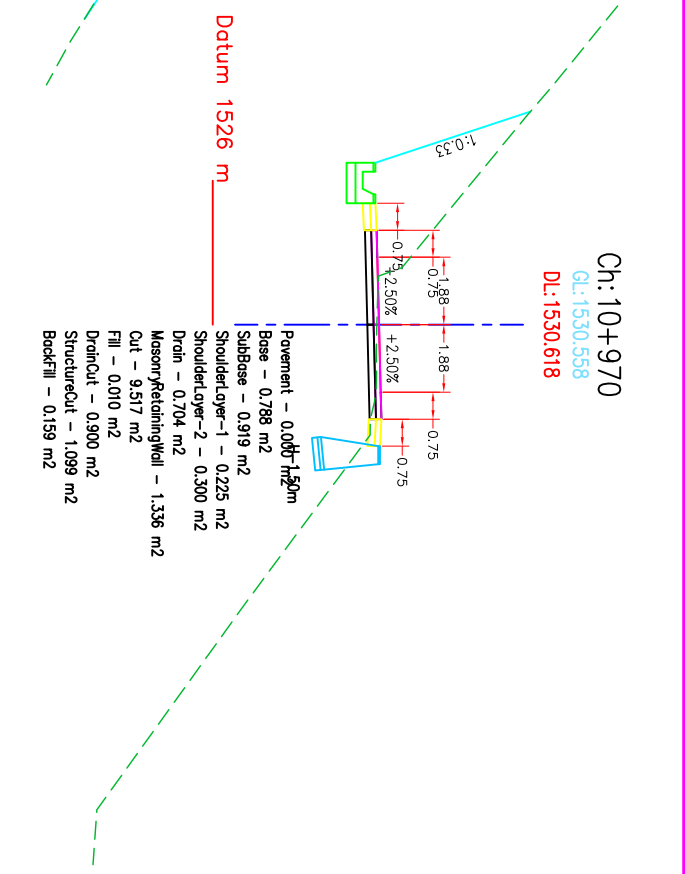
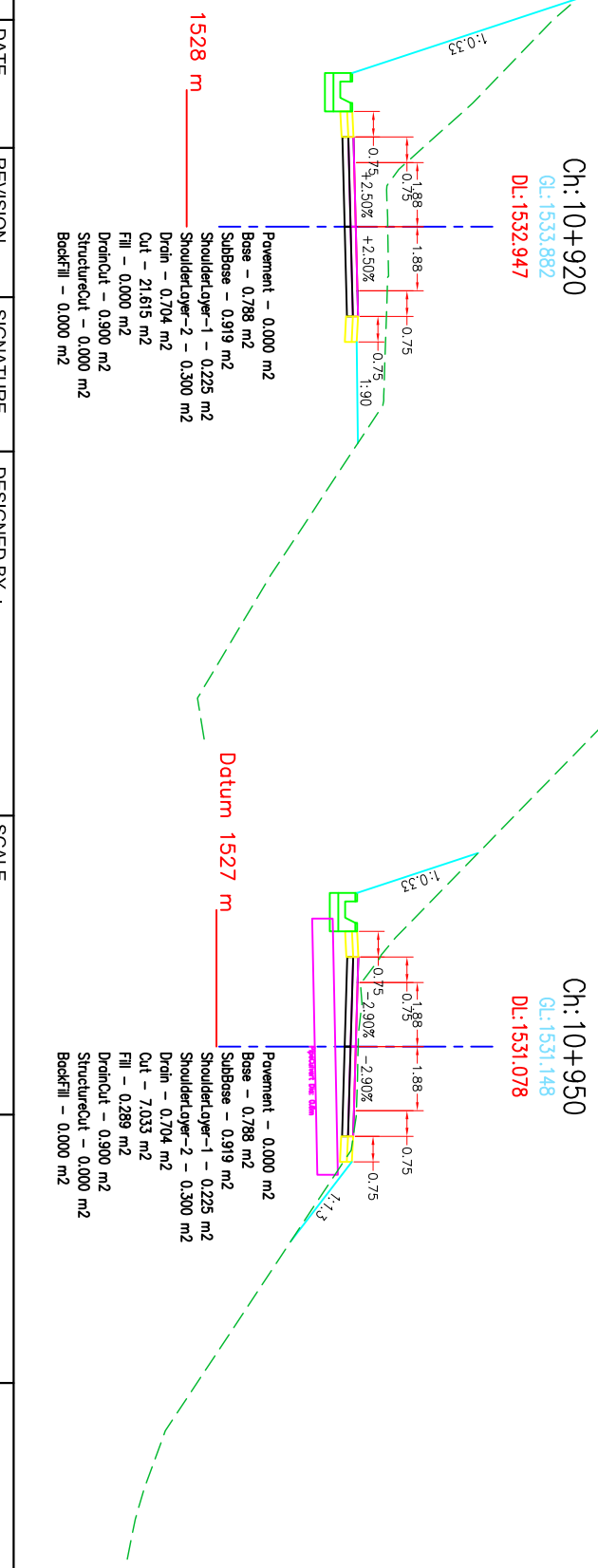

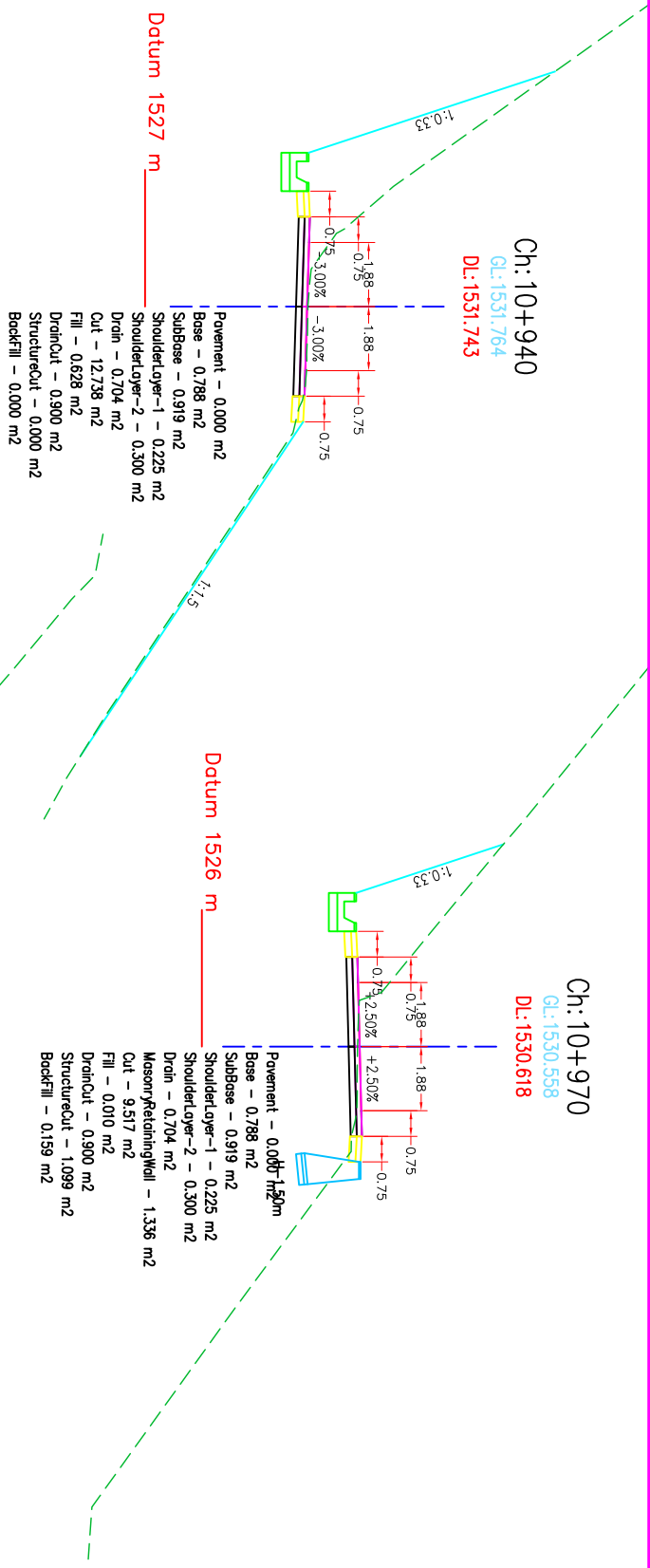
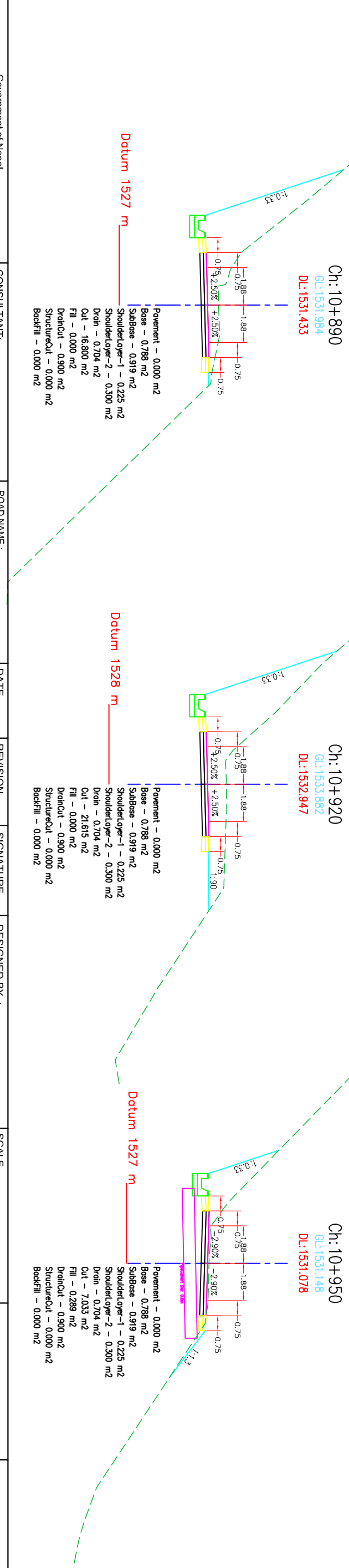
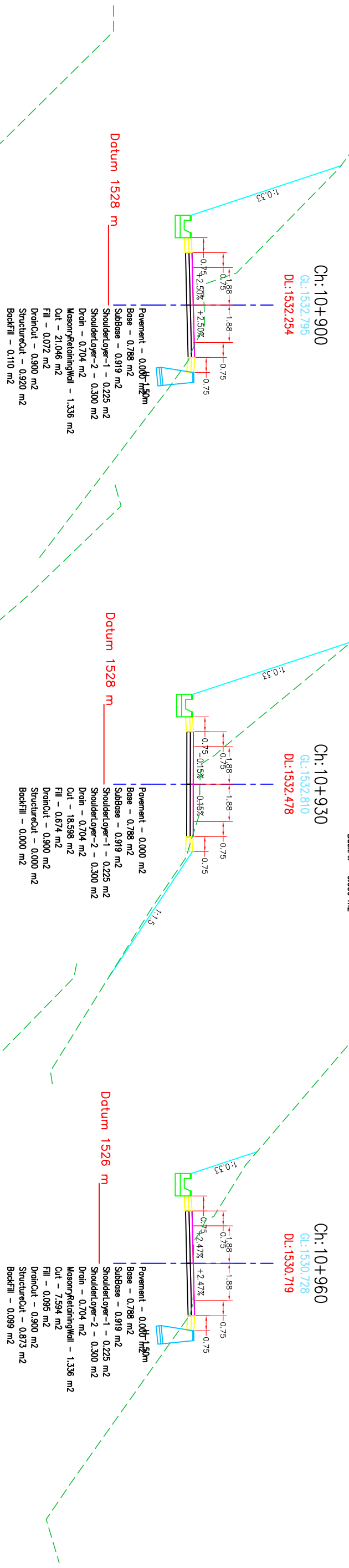
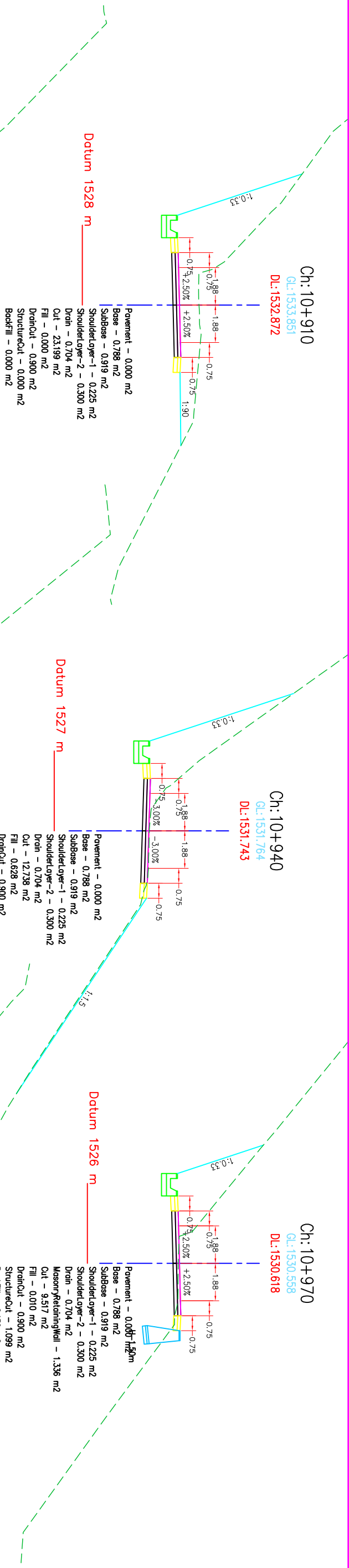
DATE: JUNE 2021
 DRG NO : RCIP2/GULMI/AS/CSX
 SHEET NO : 119



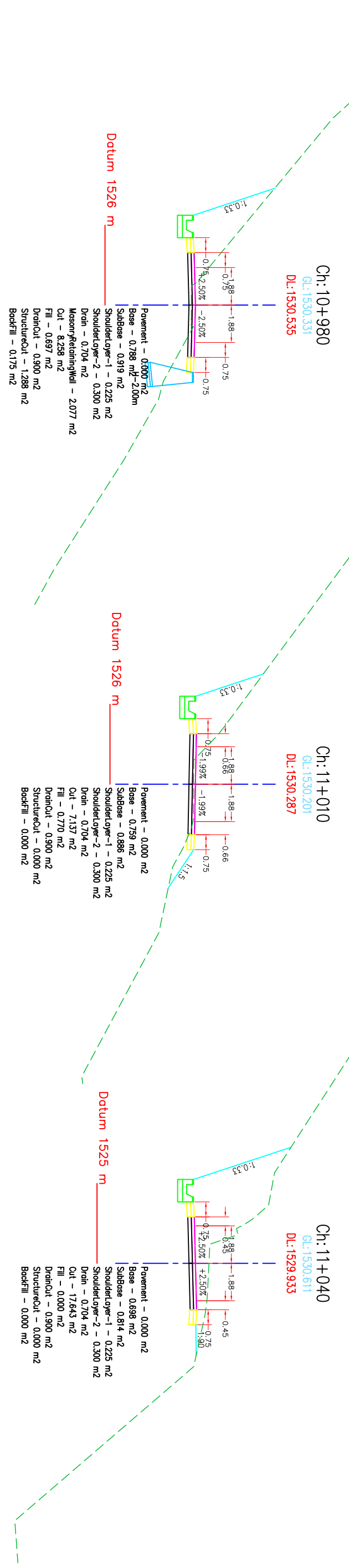
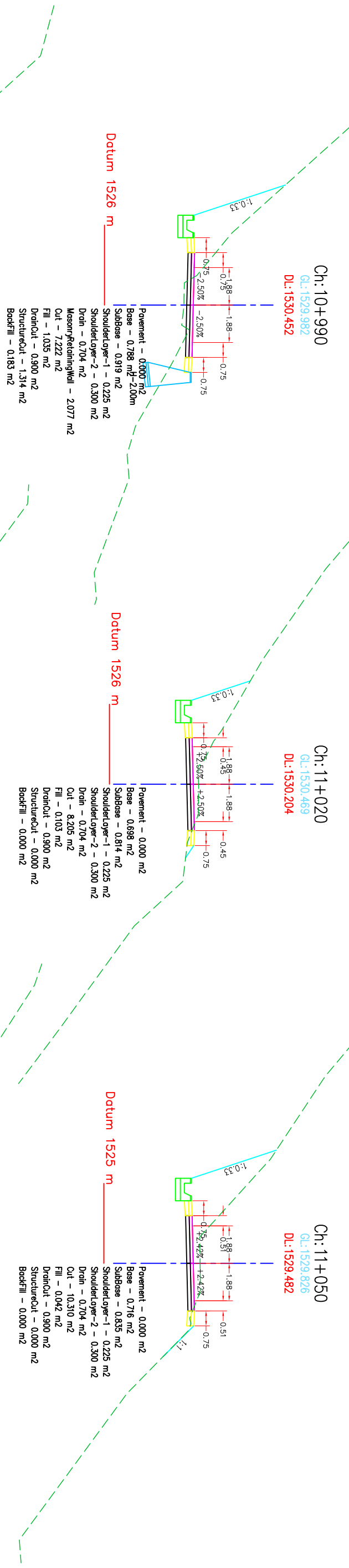
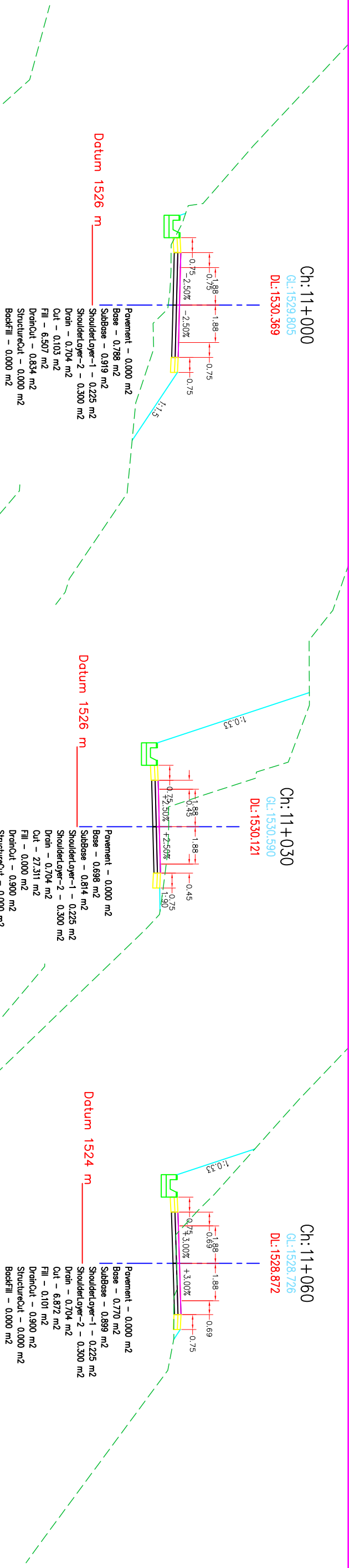
Government of Nepal Ministry of Federal Affairs and General Administration Department of Local Infrastructure (DoLI) Rural Connectivity Improvement Project-phase 2 (DoLI/RCI/PPR-04/2019)		CONSULTANT: ITECO - INCLUSIVE JV Shapala Chowk, Ring Road		ROAD NAME: Wamliksar(Indegauda)-Aapochaur- Shantipur Road Gulmi District		DATE	REVISION	SIGNATURE	DESIGNED BY :	SCALE	Cross-Section 10+710-10+790	DATE: JUNE 2021
									CHECKED BY :	1:200		DRG NO : RCI/2/GUL/WAS/CS
									APPROVED BY :	4 m		SHEET NO : 120



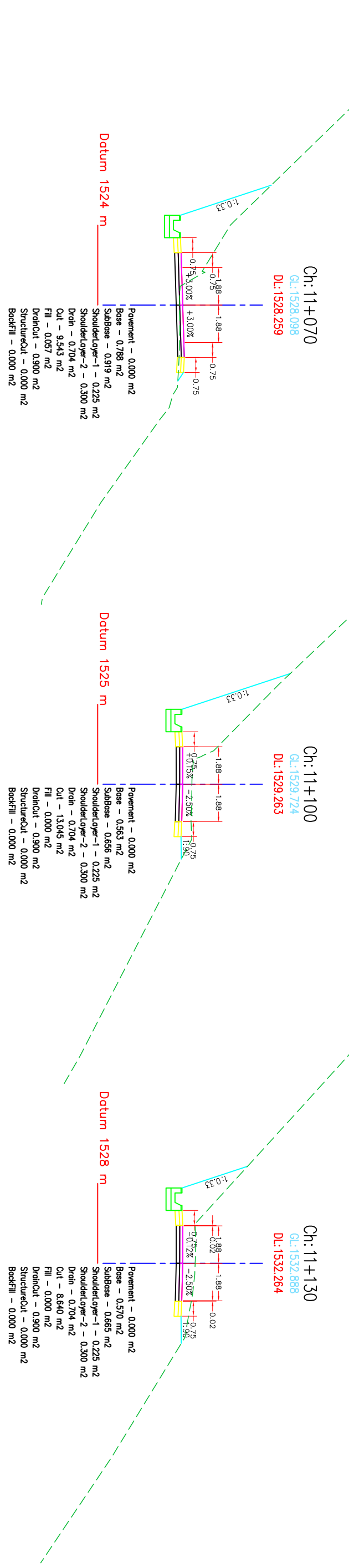
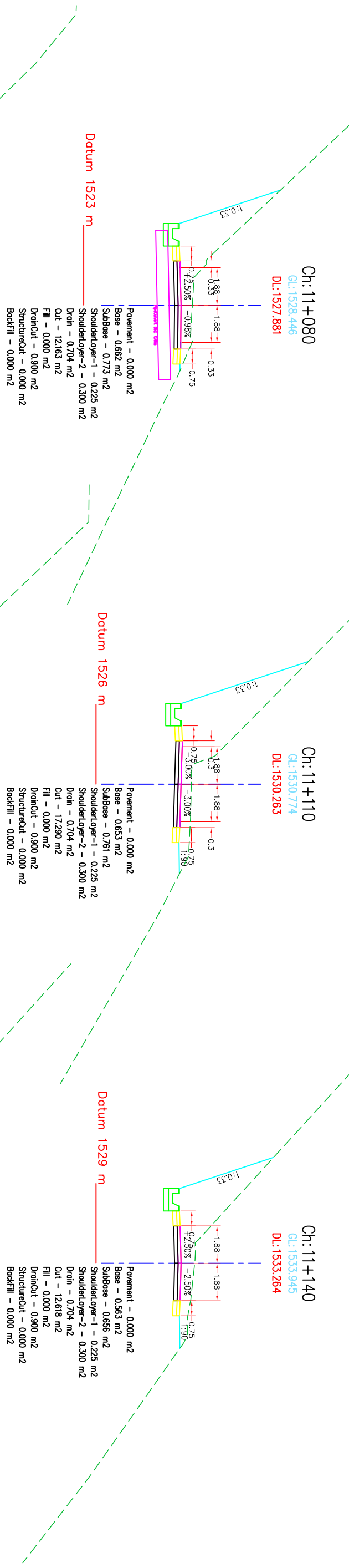
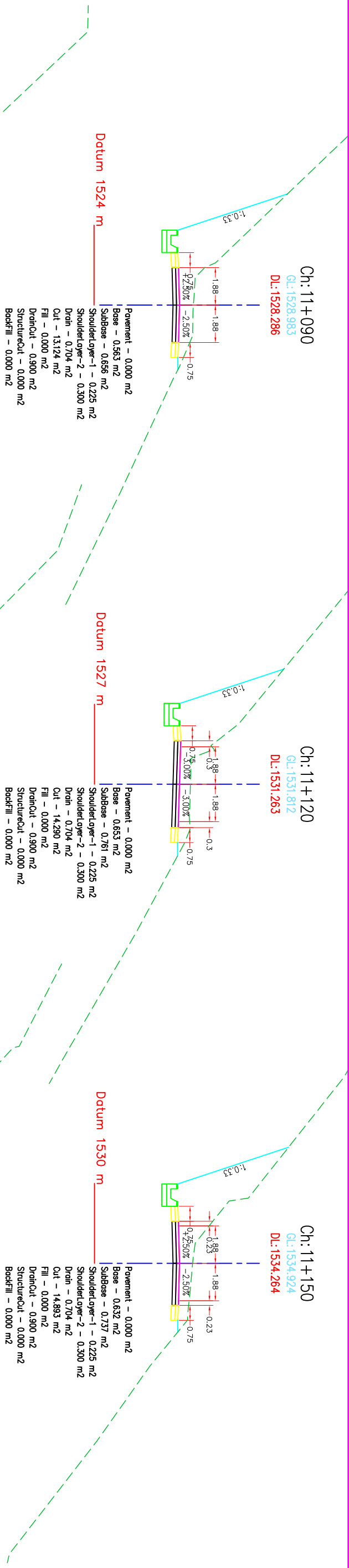
Government of Nepal Ministry of Federal Affairs and General Administration Department of Local Infrastructure (DoLI) Rural Connectivity Improvement Project-Phase 2 (DoLI/RCIF/PPR-04/2019)		CONSULTANT: ITECO - INCLUSIVE JV Shapala Chowk, Ring Road		ROAD NAME: Wamlatasar(Indegauda)-Aapochaur- Shantipur Road Gulmi District		DATE	REVISION	SIGNATURE	DESIGNED BY :	SCALE	Cross-Section 10+800-10+880	DATE: JUNE 2021
CHECKED BY :										DRG NO : RCI/2/GUL/WAS/ICX		
APPROVED BY :										SHEET NO : 121		



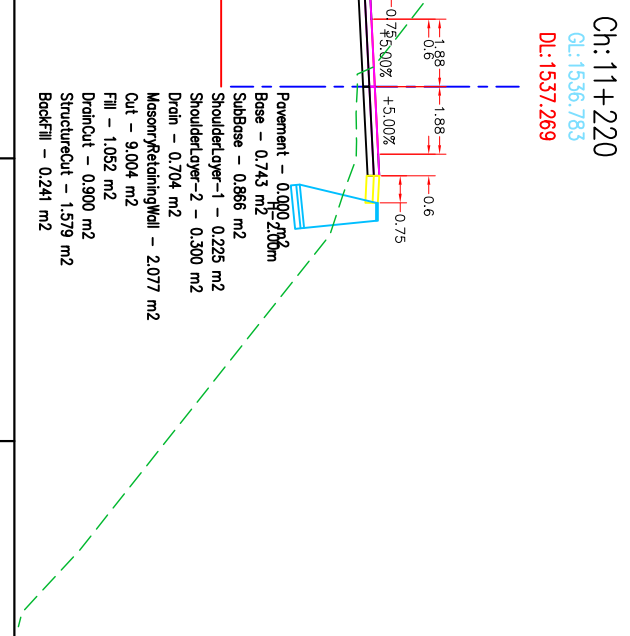
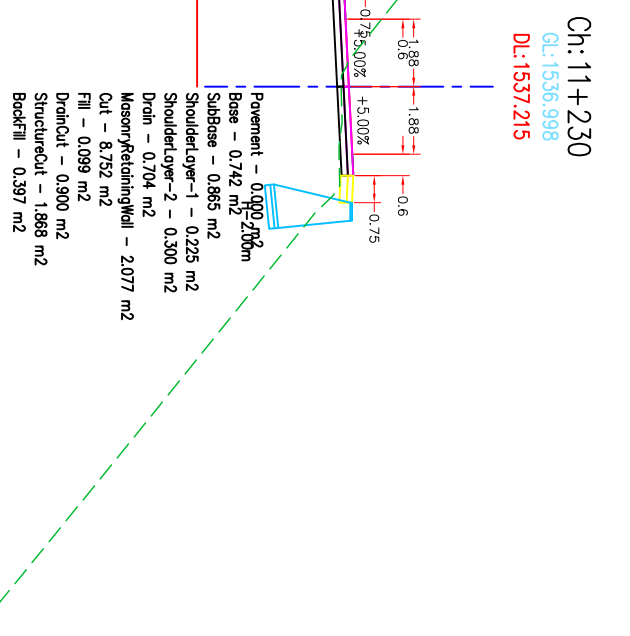
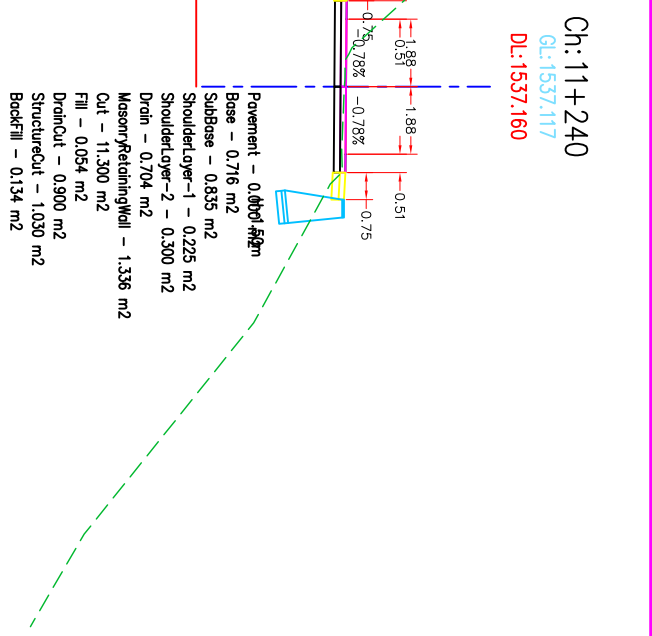
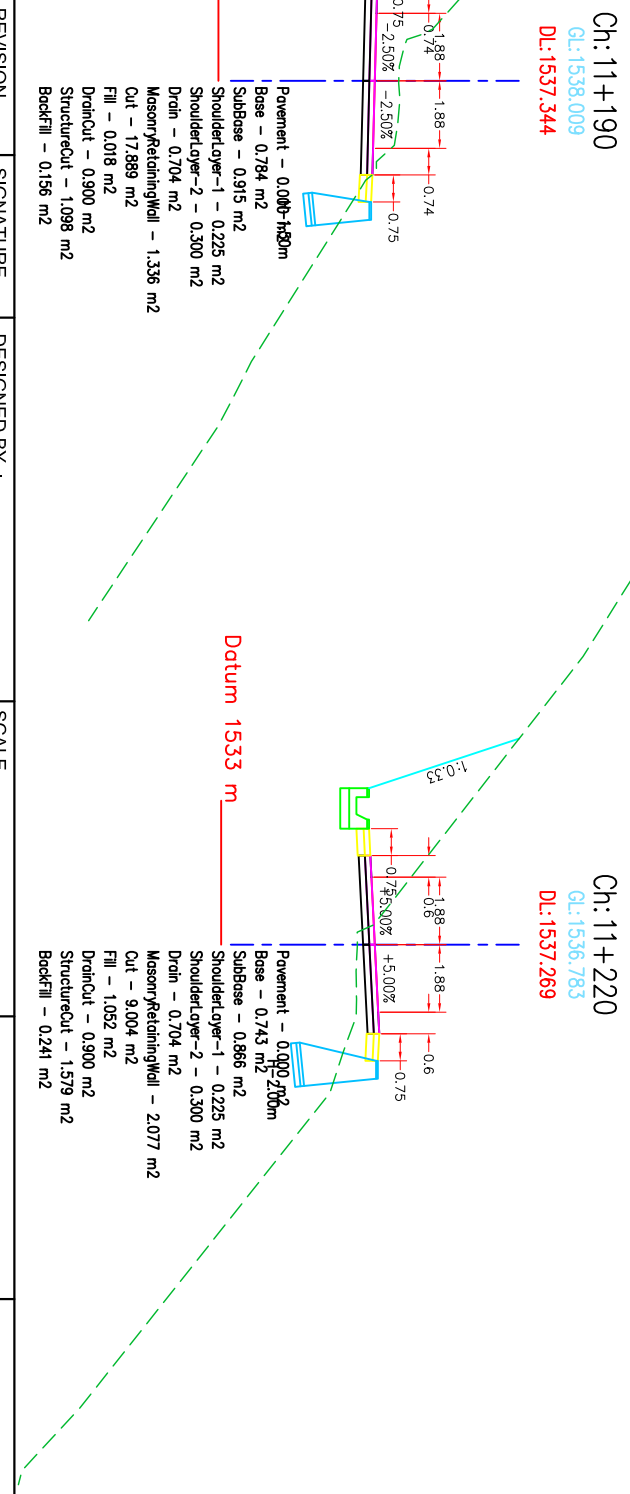
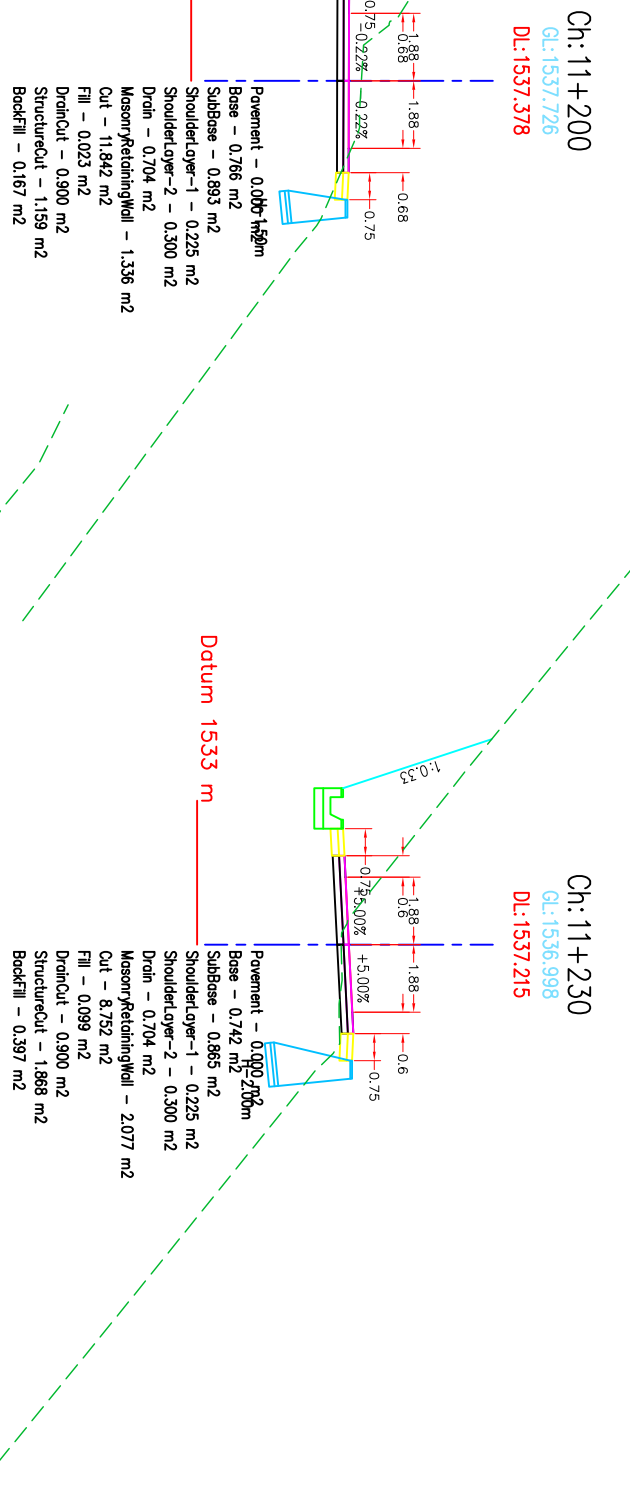
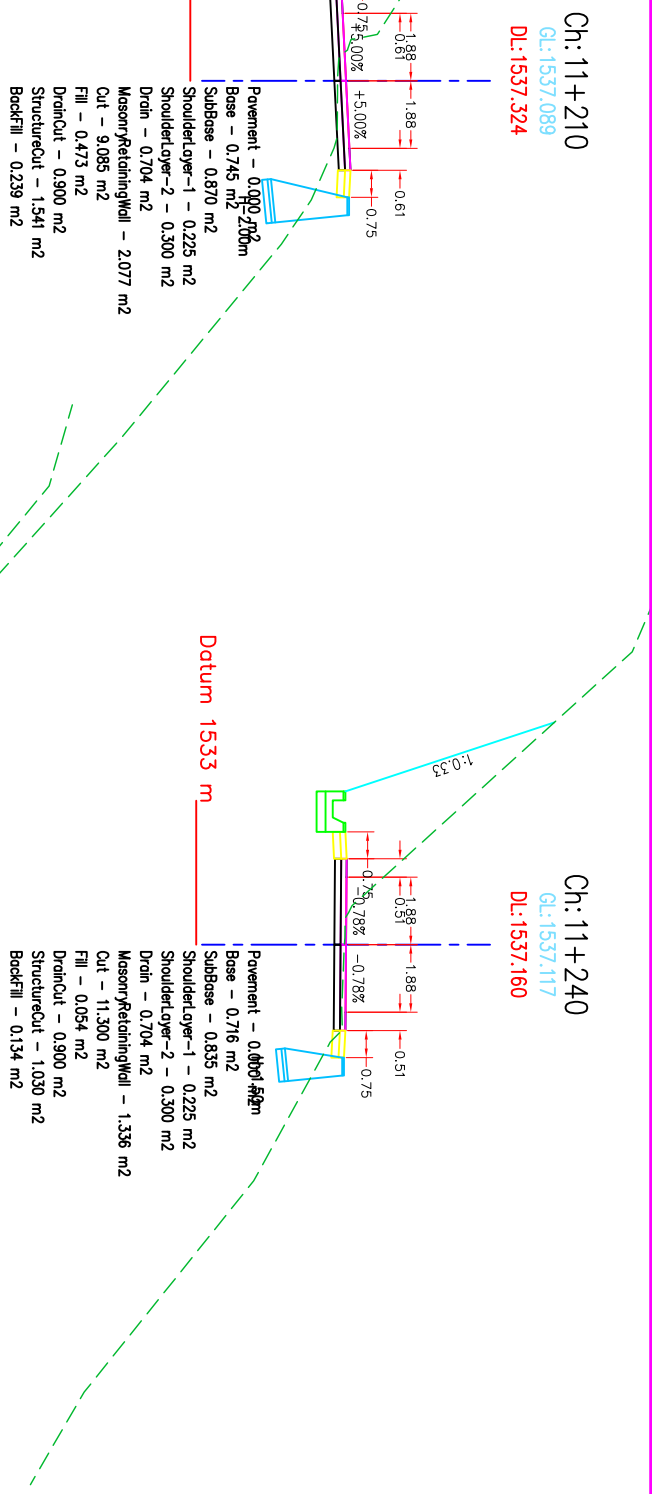
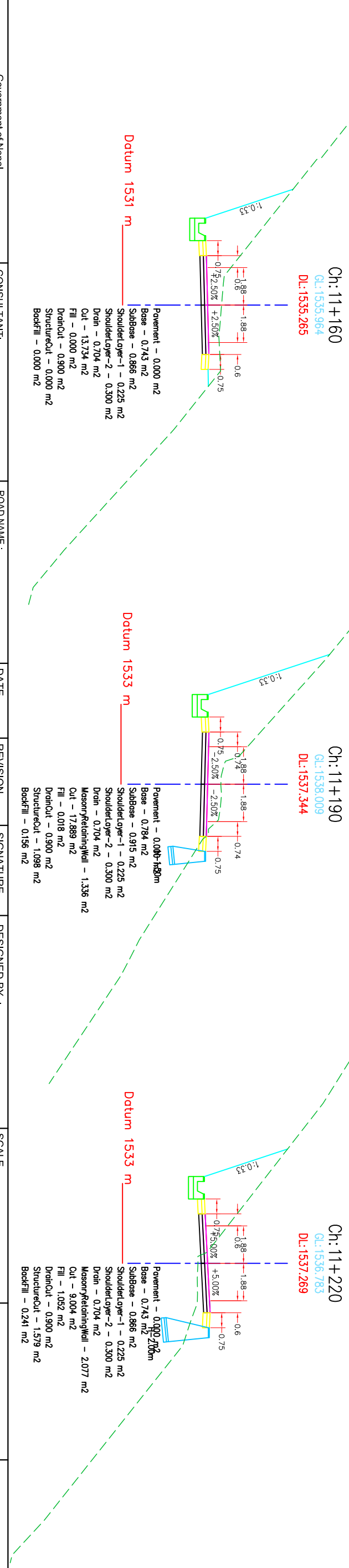
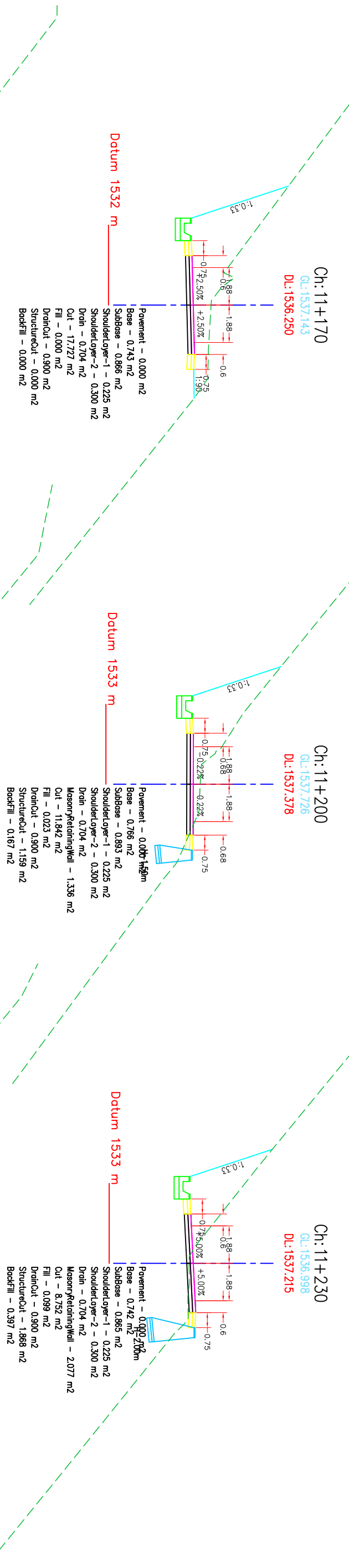
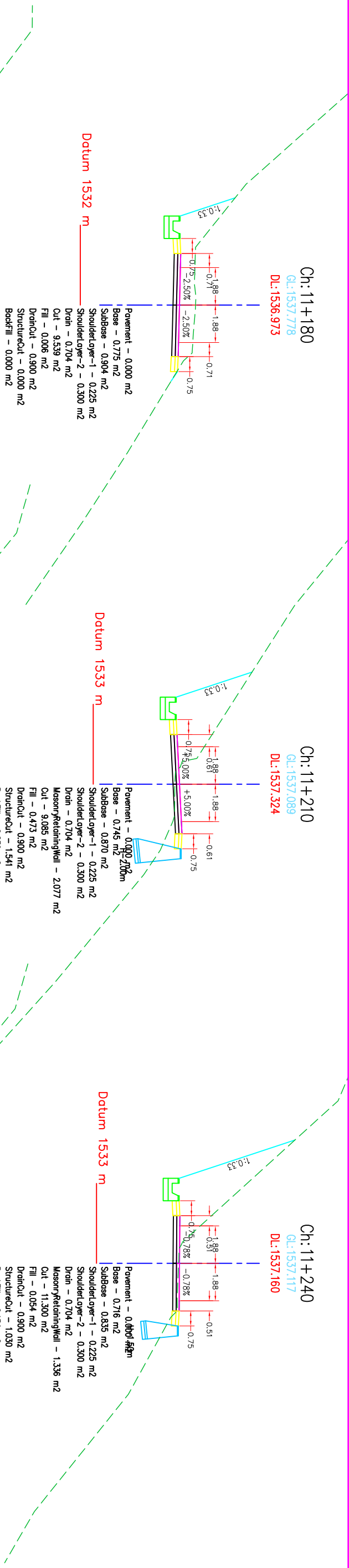
Government of Nepal Ministry of Federal Affairs and General Administration Department of Local Infrastructure (DoLI) Rural Connectivity Improvement Project-phase 2 (DoLI/RCIP/PPR-04/2019)		CONSULTANT: ITECO - INCLUSIVE JV Shapala Chowk, Ring Road		ROAD NAME: Wamliksar(Indegauda)-Aapochaur- Shantipur Road Gulmi District		DATE	REVISION	SIGNATURE	DESIGNED BY :	SCALE	Cross-Section	DATE: JUNE 2021
										DRAWN BY :	DRG NO : RCIP2/GULM/WAS/CS	
										CHECKED BY :	10+890-10+970	SHEET NO : 122
										APPROVED BY :		



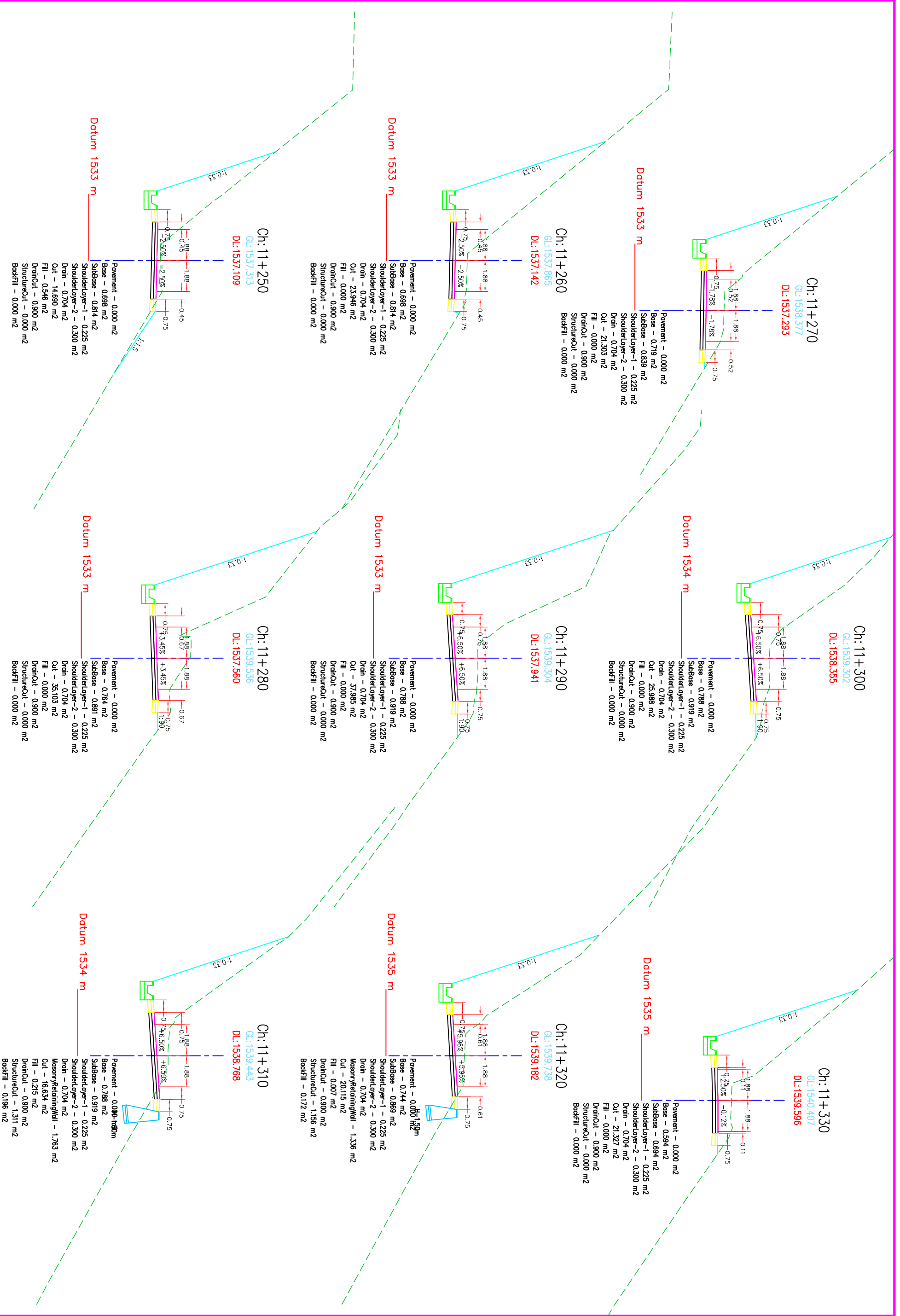
Government of Nepal Ministry of Federal Affairs and General Administration Department of Local Infrastructure (DoLI) Rural Connectivity Improvement Project-Phase 2 (DoLI/RCIP/PPR-04/2019)		CONSULTANT: ITECO - INCLUSIVE JV Shapala Chowk, Ring Road		ROAD NAME: Wamlatksar(Indregauda)-Aapochaur- Shantipur Road		DATE		REVISION		SIGNATURE		DESIGNED BY :		SCALE 1:200 0 2m 4m		Cross-Section 10+980-11+060		DATE: JUNE 2021	
				Gulmi District								DRAWN BY :						DRG NO : RCIP2/GULM/WAS/CSX	
												CHECKED BY :						SHEET NO : 123	
												APPROVED BY :							




Government of Nepal Ministry of Federal Affairs and General Administration Department of Local Infrastructure (DoLI) Rural Connectivity Improvement Project-phase 2 (DoLI/RCIF/PPR-04/2019)		CONSULTANT: ITECO - INCLUSIVE JV Shapalla Chowk, Ring Road		ROAD NAME: Wamliksar(Indegauda)-Aapochaur- Shantipur Road Gulmi District		DATE	REVISION	SIGNATURE	DESIGNED BY :	SCALE	Cross-Section 11+070-11+150	DATE: JUNE 2021
CHECKED BY :									1:200 0 2m 4m	DRG NO : RCI/2/GUL/WAS/ICX		
APPROVED BY :											SHEET NO : 124	



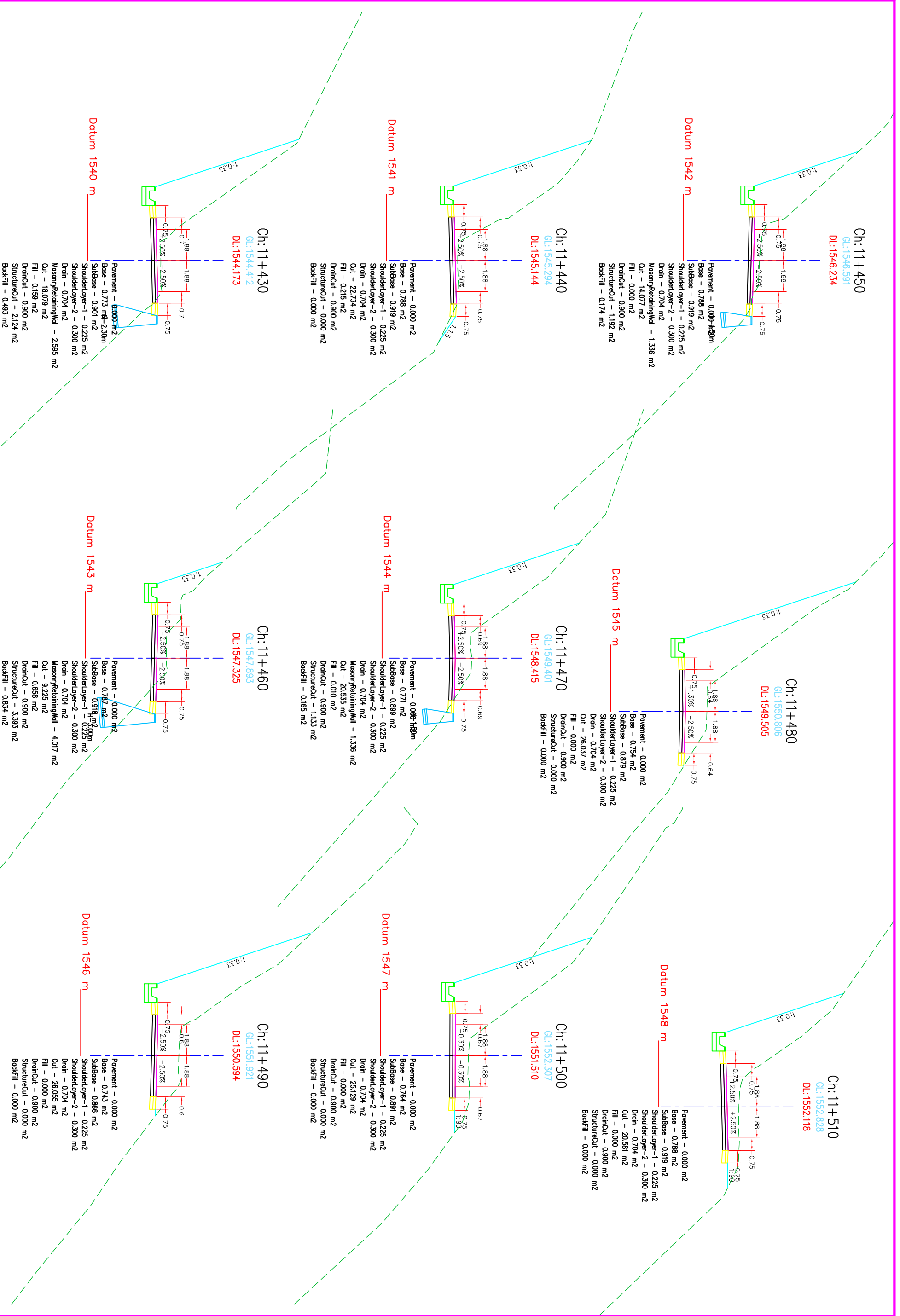
Government of Nepal Ministry of Federal Affairs and General Administration Department of Local Infrastructure (DoLI) Rural Connectivity Improvement Project-Phase 2 (DoLI/RCI/PPR-04/2019)		CONSULTANT: ITECO - INCLUSIVE JV Shapala Chowk, Ring Road		ROAD NAME: Wamliksar(Indegauda)-Aapochaur- Shantipur Road Gulmi District		DATE	REVISION	SIGNATURE	DESIGNED BY :	SCALE	Cross-Section 11+160-11+240	DATE: JUNE 2021
									CHECKED BY :	1:200 0 4m		DRG NO : RCI/PPR/GULMI/AS/CS
									APPROVED BY :			SHEET NO : 125



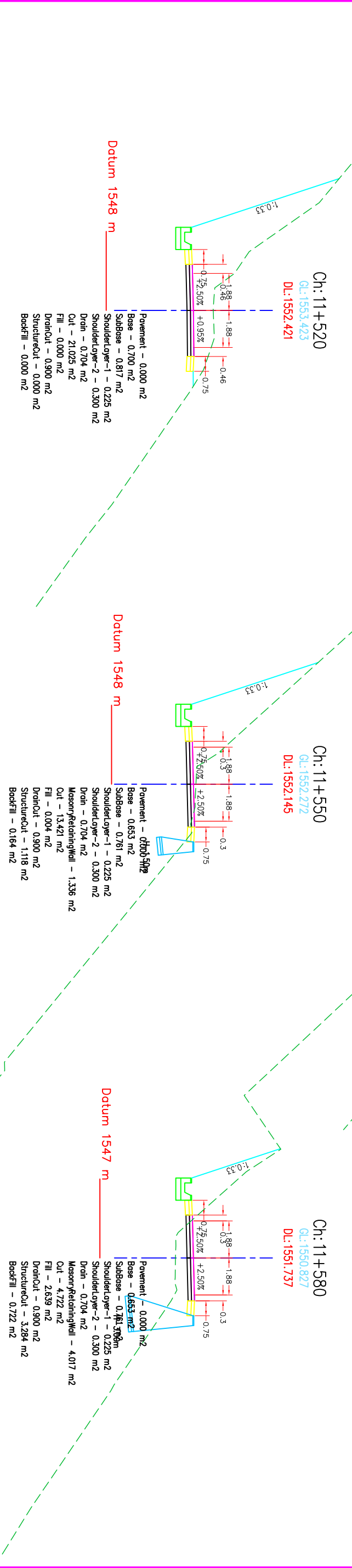
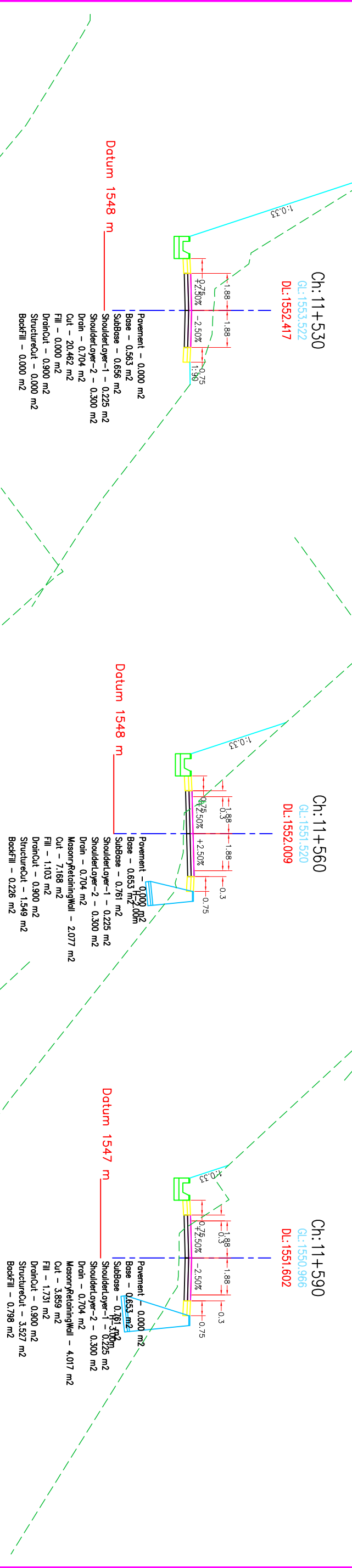
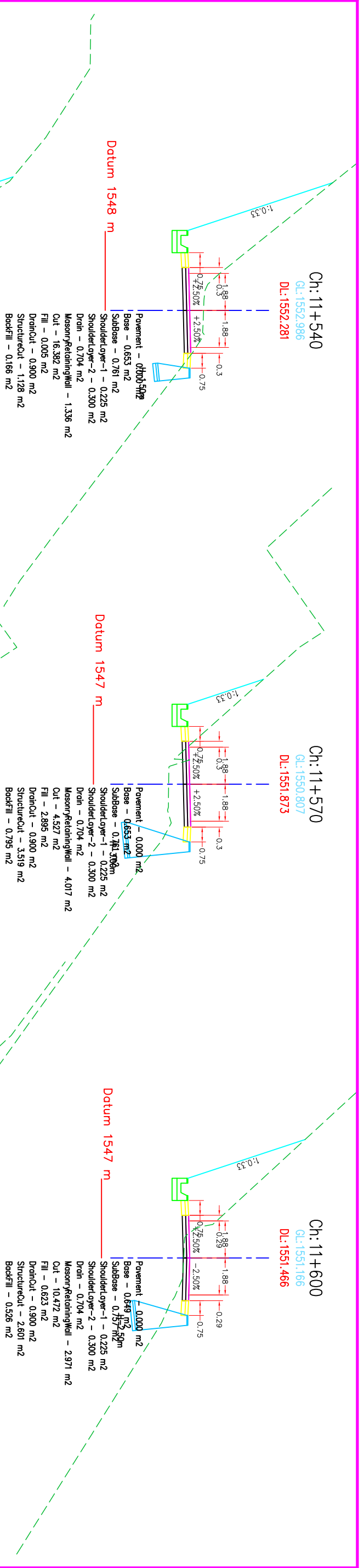
Government of Nepal Ministry of Federal Affairs and General Administration Department of Local Infrastructure (DoLI) Rural Connectivity Improvement Project-Phase 2 (DoLI/RCIP/PPR-04/2019)		CONSULTANT: ITECO - INCLUSIVE JV Shapala Chowk, Ring Road		ROAD NAME: Wamlatasar(Indegauda)-Aapochaur- Shantipur Road Gulmi District		DATE	REVISION	SIGNATURE	DESIGNED BY :	SCALE	Cross-Section 11+250-11+330	DATE: JUNE 2021
CHECKED BY : APPROVED BY :									DRAWN BY : 1:200 0 4 m	DRG NO : RCIP2/GULM/AS/CSX SHEET NO : 126		



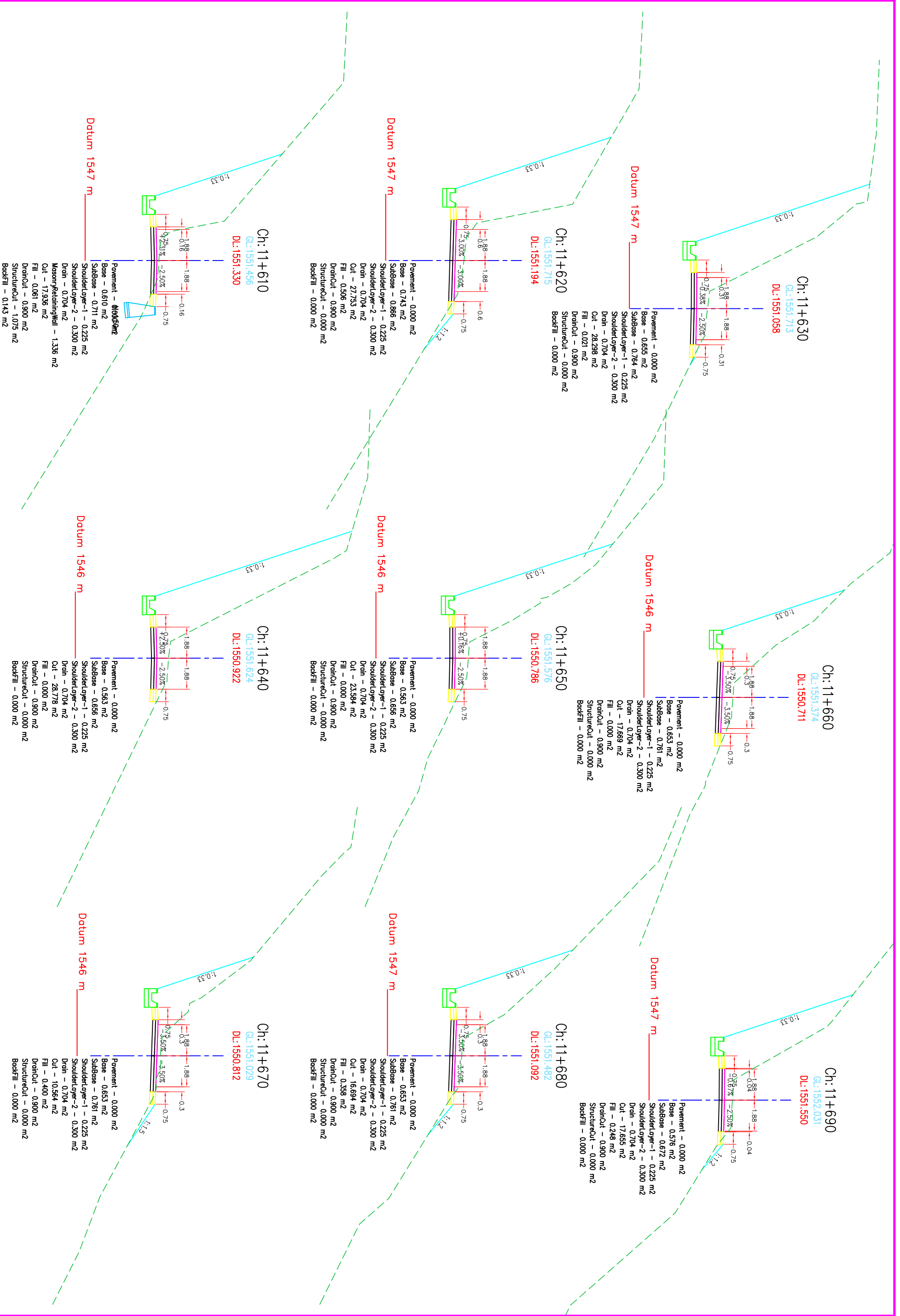
Government of Nepal Ministry of Federal Affairs and General Administration Department of Local Infrastructure (DoLI) Rural Connectivity Improvement Project-phase 2 (DoLI/RCIP/PR-04/2019)		CONSULTANT: ITECO - INCLUSIVE JV Shapala Chowk, Ring Road		ROAD NAME : Wamlatksar(Indregauda)-Aapochaur- Shantipur Road Gulmi District		DATE	REVISION	SIGNATURE	DESIGNED BY :	SCALE	Cross-Section 11+340-11+420	DATE: JUNE 2021
DRAWN BY :												DRG NO : RCIP2/GULM/WAS/SCX
CHECKED BY :												SHEET NO : 127
APPROVED BY :												




Government of Nepal Ministry of Federal Affairs and General Administration Department of Local Infrastructure (DoLI) Rural Connectivity Improvement Project-phase 2 (DoLI/RCIP/PPR-04/2019)		CONSULTANT: ITECO - INCLUSIVE JV Shapala Chowk, Ring Road		ROAD NAME: Wamliksar(Indregauda)-Aapochaur- Shantipur Road Gulmi District		DATE	REVISION	SIGNATURE	DESIGNED BY :	SCALE	Cross-Section 11+430-11+510	DATE: JUNE 2021
DRAWN BY :										DRG NO : RCIP2/GULM/WAS/ICX		
CHECKED BY :										SHEET NO : 128		
APPROVED BY :												



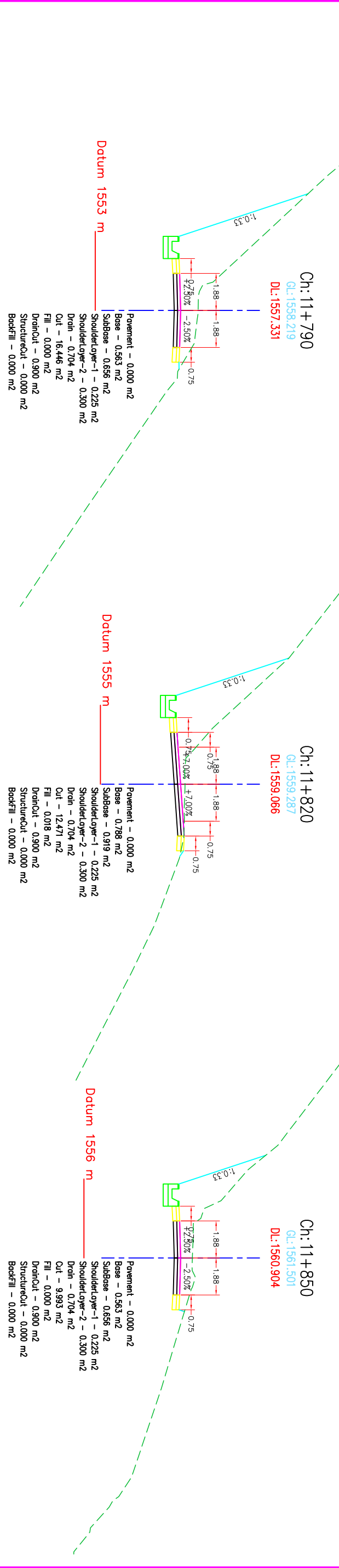
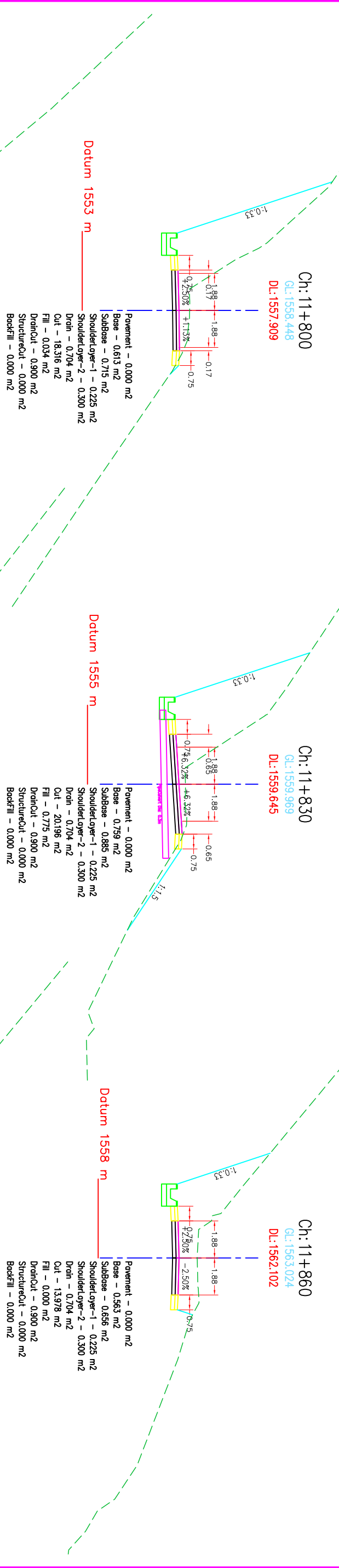
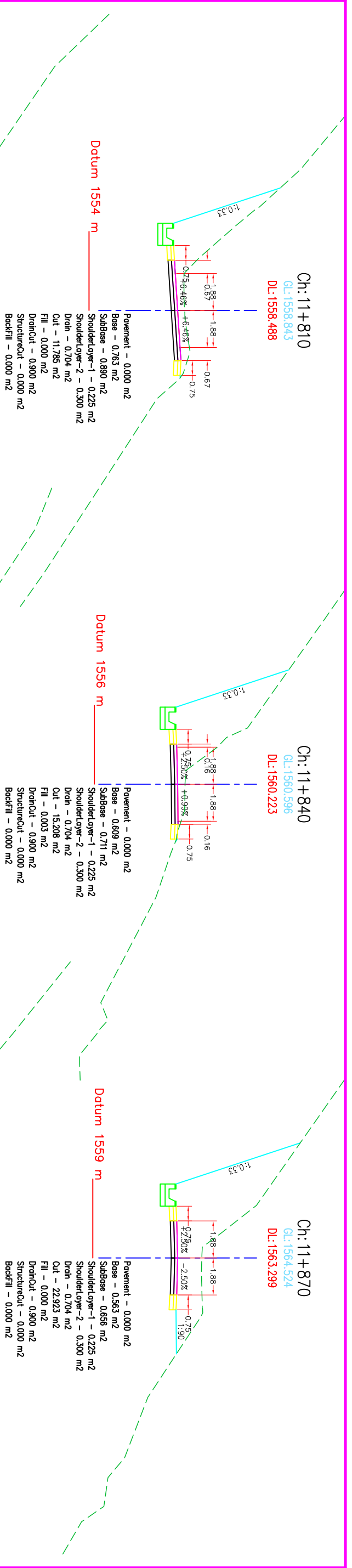
Government of Nepal Ministry of Federal Affairs and General Administration Department of Local Infrastructure (DoLI) Rural Connectivity Improvement Project-phase 2 (DoLI/RCI/PPR-04/2019)		CONSULTANT: ITECO - INCLUSIVE JV Shapalla Chowk, Ring Road		ROAD NAME: Wamliksar(Indegauda)-Aapochaur- Shantipur Road Gulmi District		DATE	REVISION	SIGNATURE	DESIGNED BY :	SCALE	Cross-Section 11+520-11+600	DATE: JUNE 2021
CHECKED BY :									1:200	DRG NO : RCI/PPR/GULM/WAS/CS		SHEET NO : 129
APPROVED BY :									4 m			



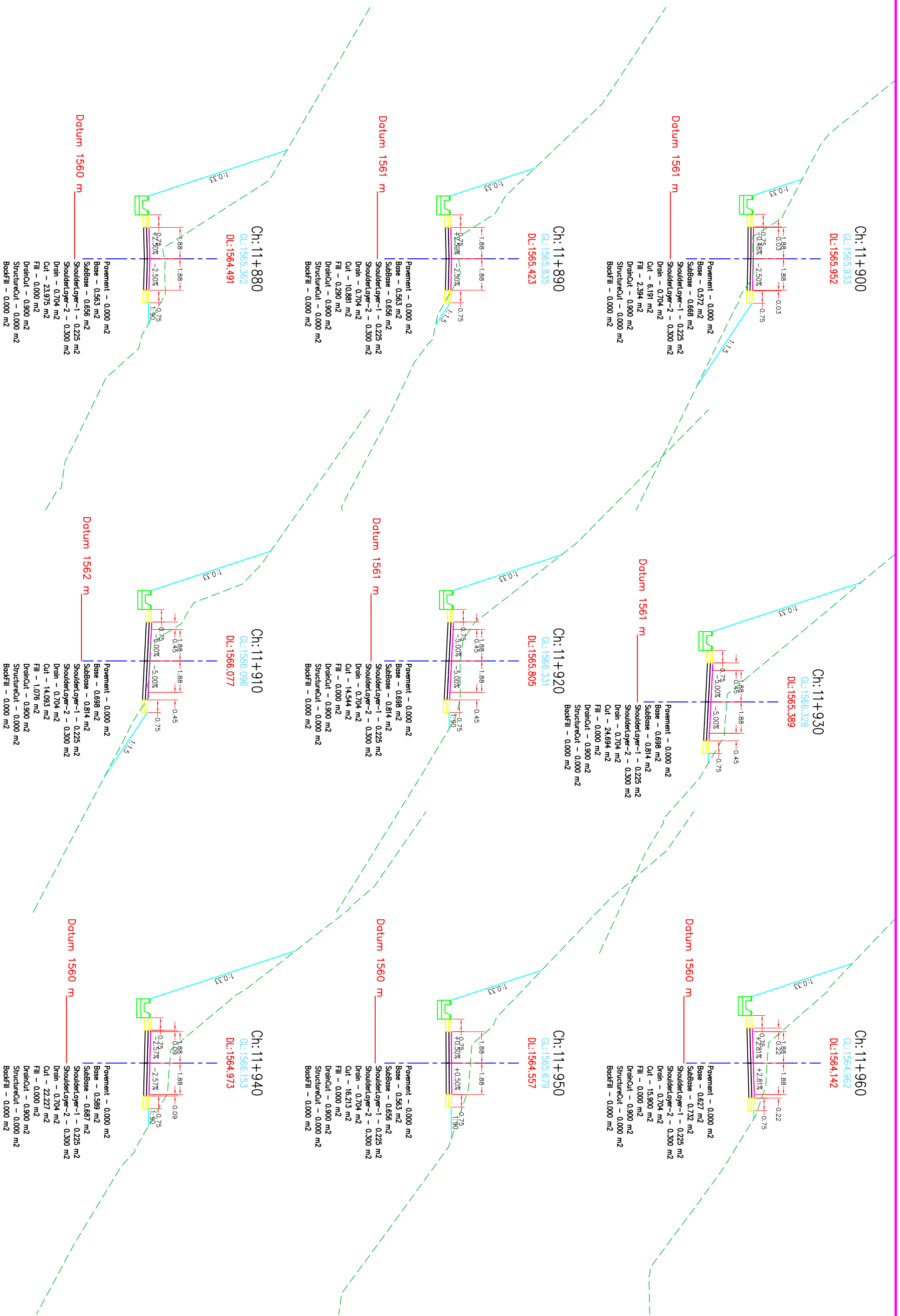
Government of Nepal Ministry of Federal Affairs and General Administration Department of Local Infrastructure (DoLI) Rural Connectivity Improvement Project-phase 2 (DoLI/RCIP/PPR-04/2019)		CONSULTANT: ITECO - INCLUSIVE JV Shapala Chowk, Ring Road		ROAD NAME: Wamlatasar(Indegauda)-Aapochaur- Shantipur Road Gulmi District		DATE	REVISION	SIGNATURE	DESIGNED BY :	SCALE	Cross-Section	DATE: JUNE 2021
APPROVED BY :									11+610-11+690	DRG NO : RCIP2/GULM/WAS/CSX		SHEET NO : 130



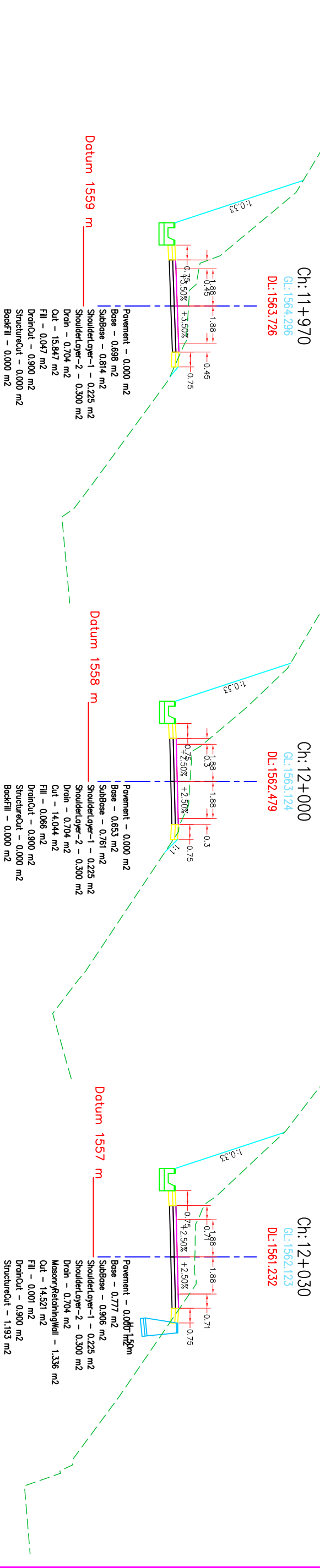
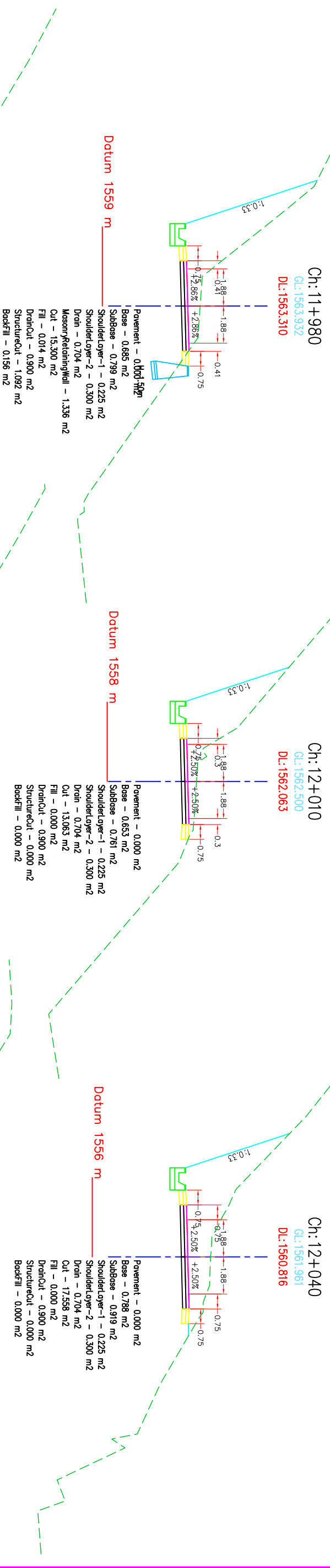
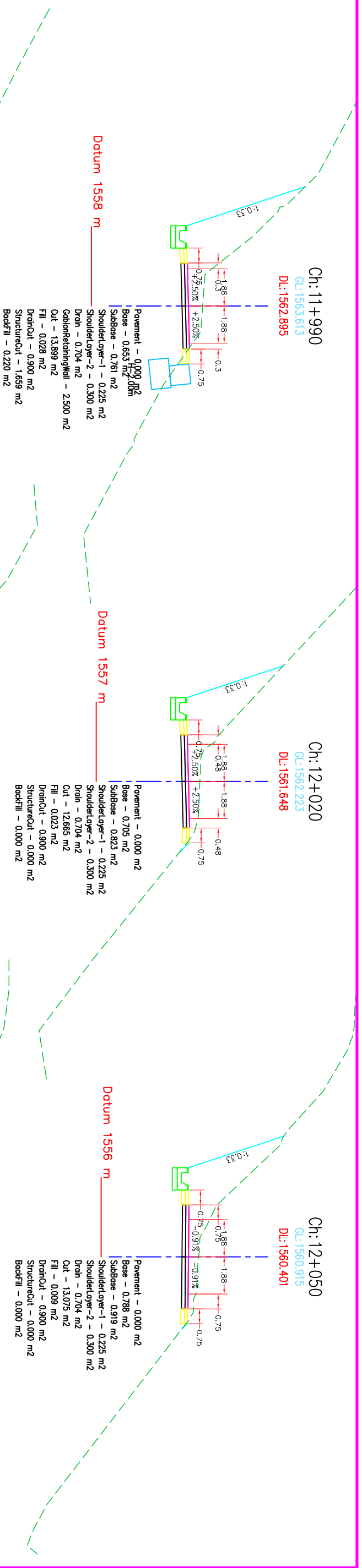
Government of Nepal Ministry of Federal Affairs and General Administration Department of Local Infrastructure (DoLI) Rural Connectivity Improvement Project-phase 2 (DoLI/RCI/PPR-04/2019)		CONSULTANT: ITECO - INCLUSIVE JV Shapasha Chowk, Ring Road		ROAD NAME: Wamlatasar(Indregauda)-Aapochaur- Shantipur Road Gulmi District		DATE	REVISION	SIGNATURE	DESIGNED BY :	SCALE	Cross-Section 11+700-11+780	DATE: JUNE 2021
DRAWN BY :										DRG NO : RCI/PPR/GULM/AS/CSX		
CHECKED BY :										SHEET NO : 131		
APPROVED BY :												



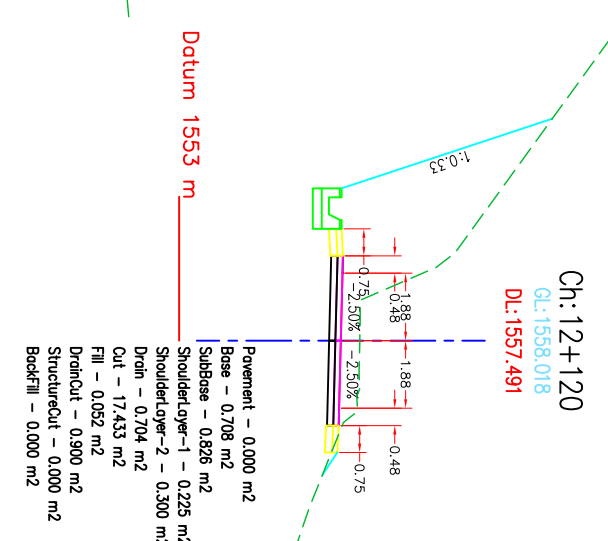
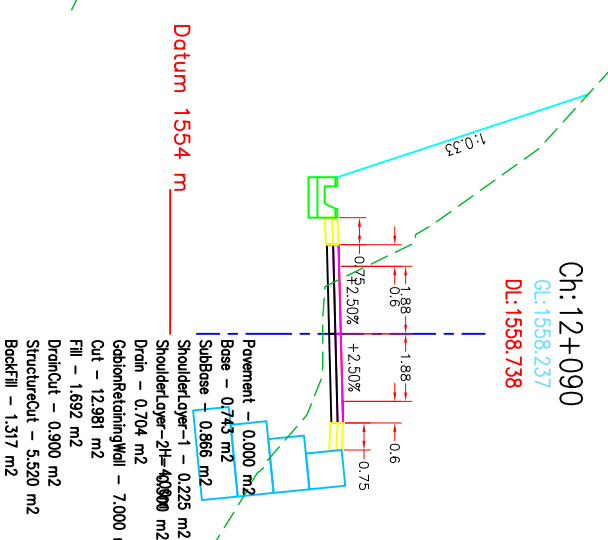
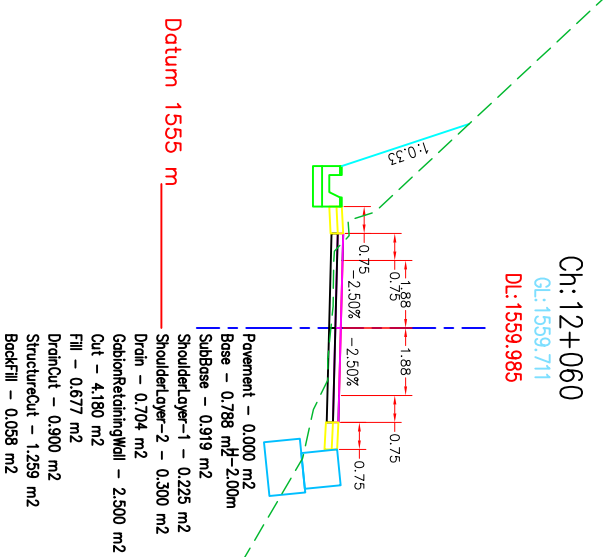
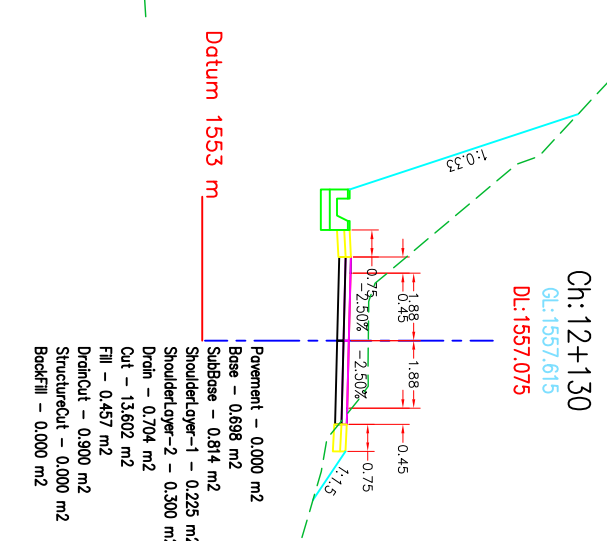
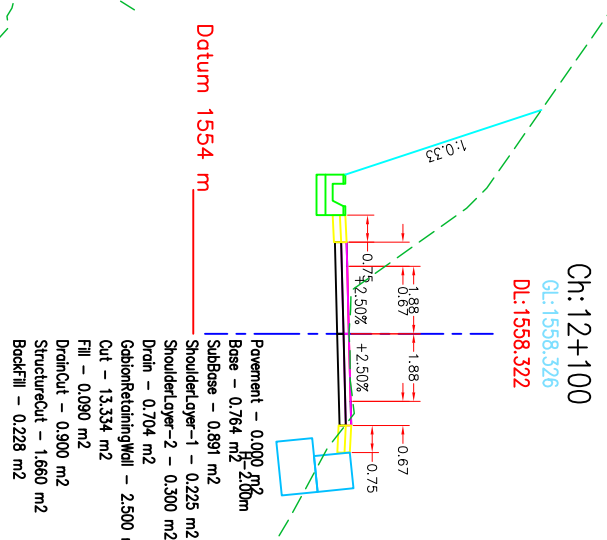
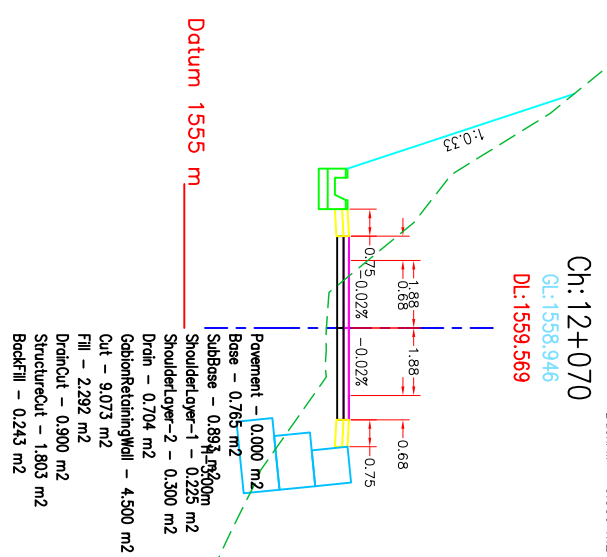
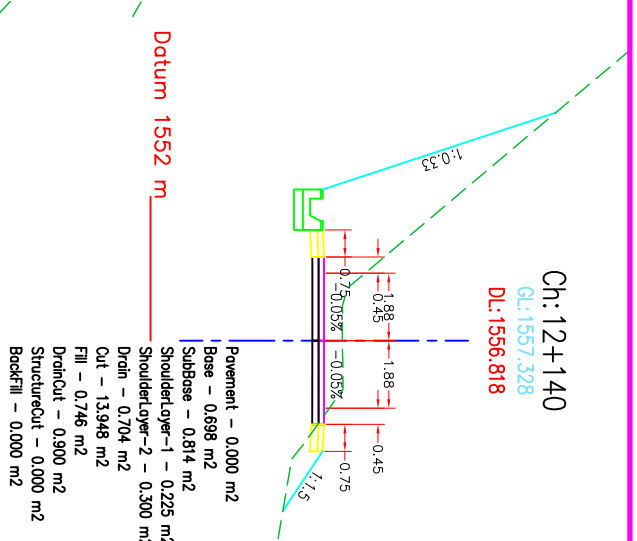
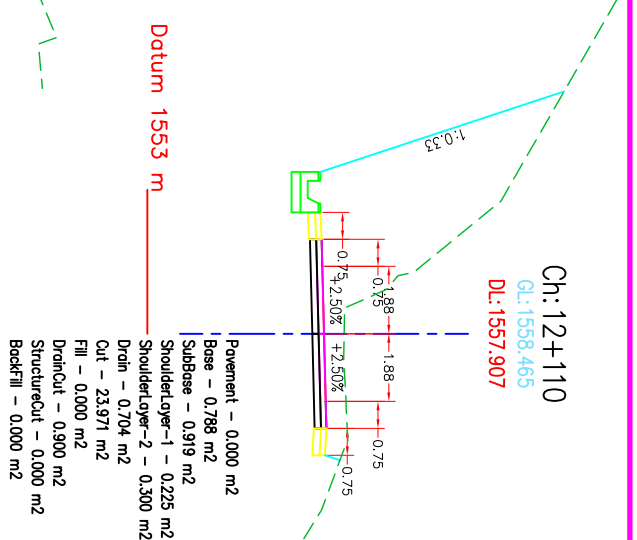
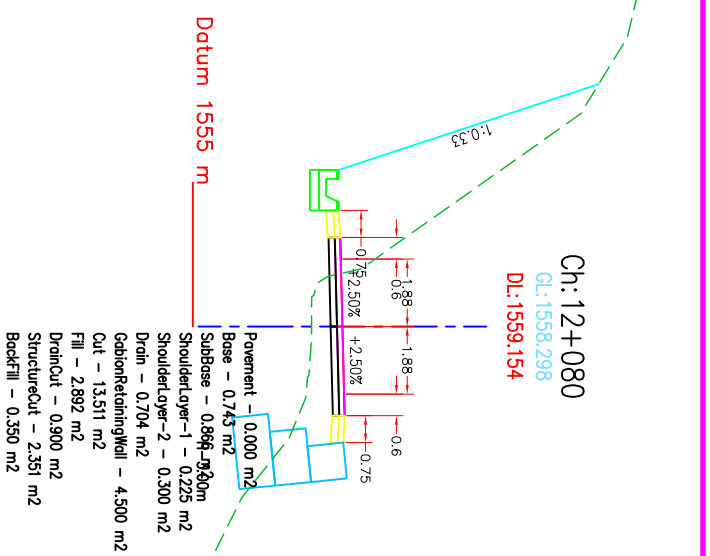
Government of Nepal Ministry of Federal Affairs and General Administration Department of Local Infrastructure (DoLI) Rural Connectivity Improvement Project-phase 2 (DoLI/RCIP/PPR-04/2019)		CONSULTANT: ITECO - INCLUSIVE JV Shapala Chowk, Ring Road		ROAD NAME: Wamlatksar(Indregauda)-Aapochaur- Shantipur Road Gulmi District		DATE	REVISION	SIGNATURE	DESIGNED BY :	SCALE	Cross-Section 11+790-11+870	DATE: JUNE 2021
CHECKED BY :									1:200	DRG NO : RCIP2/GULM/WAS/CS		
APPROVED BY :									4m	SHEET NO : 132		



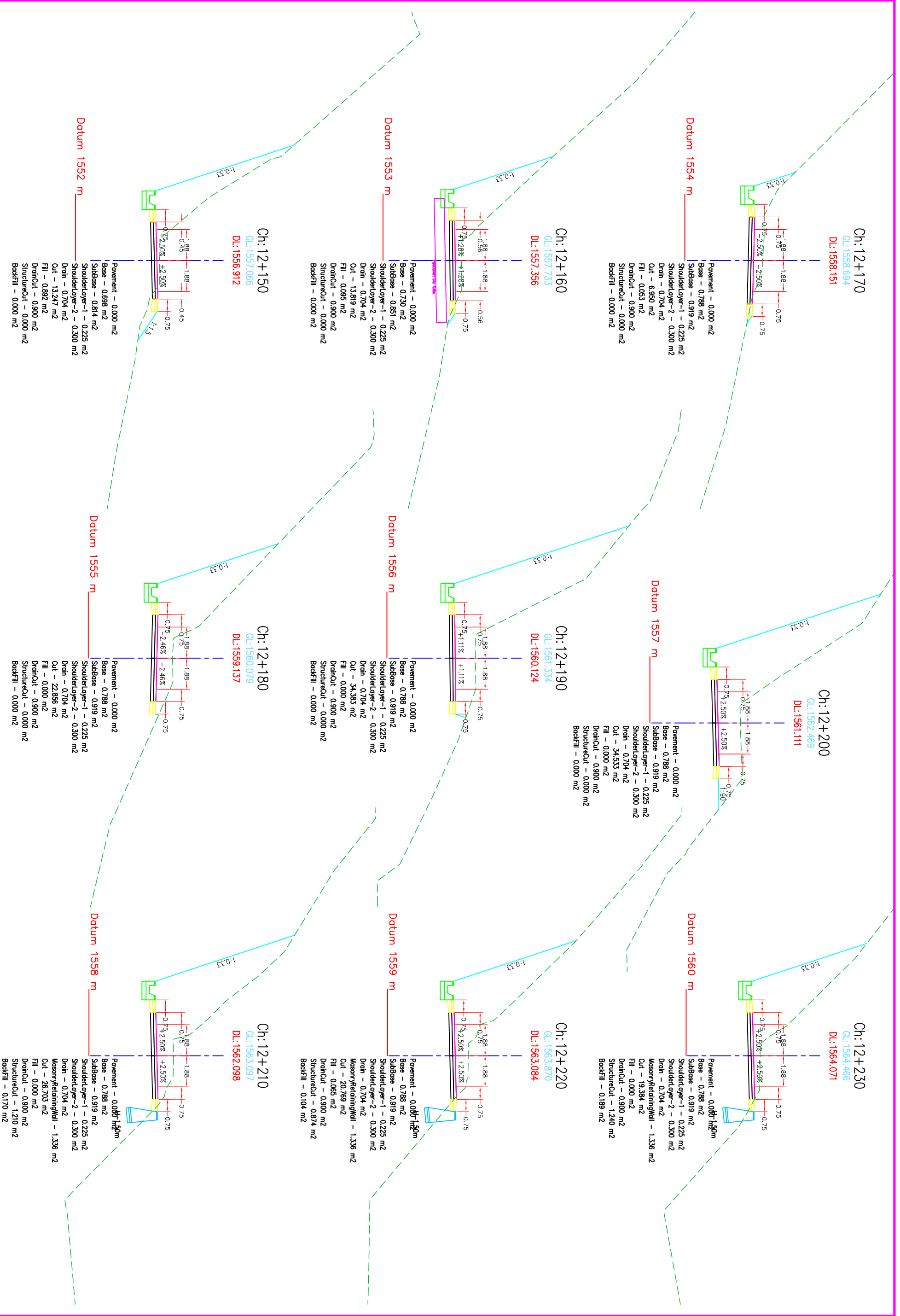
Government of Nepal Ministry of Federal Affairs and General Administration Department of Local Infrastructure (DoLI) Rural Connectivity Improvement Project-phase 2 (DoLI/RCIP/PPR-04/2019)		CONSULTANT: ITECO - INCLUSIVE JV Shapasha Chowk, Ring Road		ROAD NAME: Wamlatasar(Indeggau)-Aapochaur- Shantipur Road Gulmi District		DATE	REVISION	SIGNATURE	DESIGNED BY:	SCALE	Cross-Section	DATE: JUNE 2021
DRAWN BY:											11+880-11+960	DRG NO : RCIP2/GULM/AS/CSX
CHECKED BY:												SHEET NO : 133
APPROVED BY:												



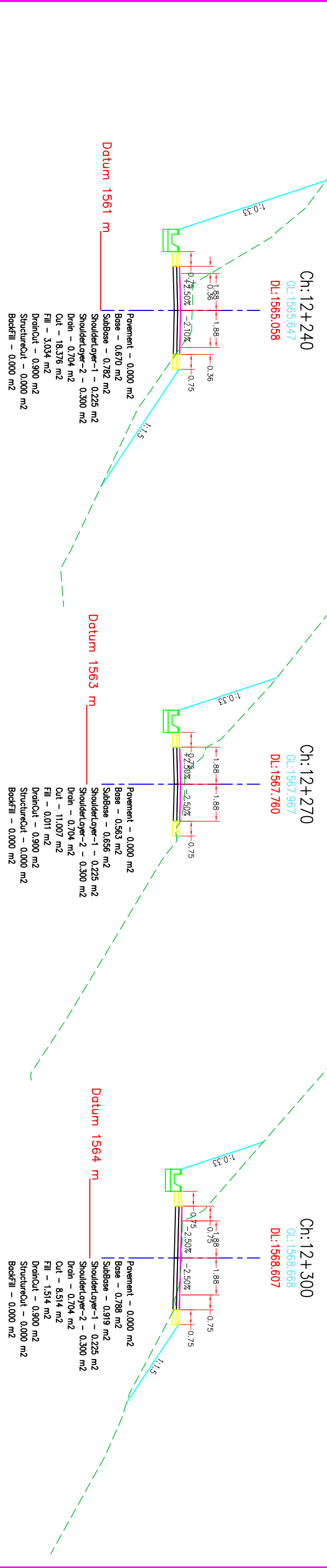
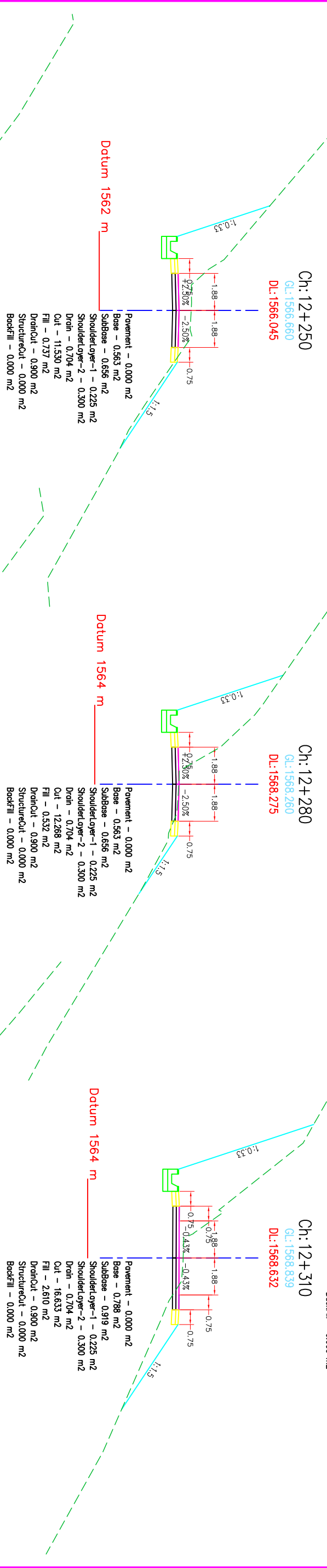
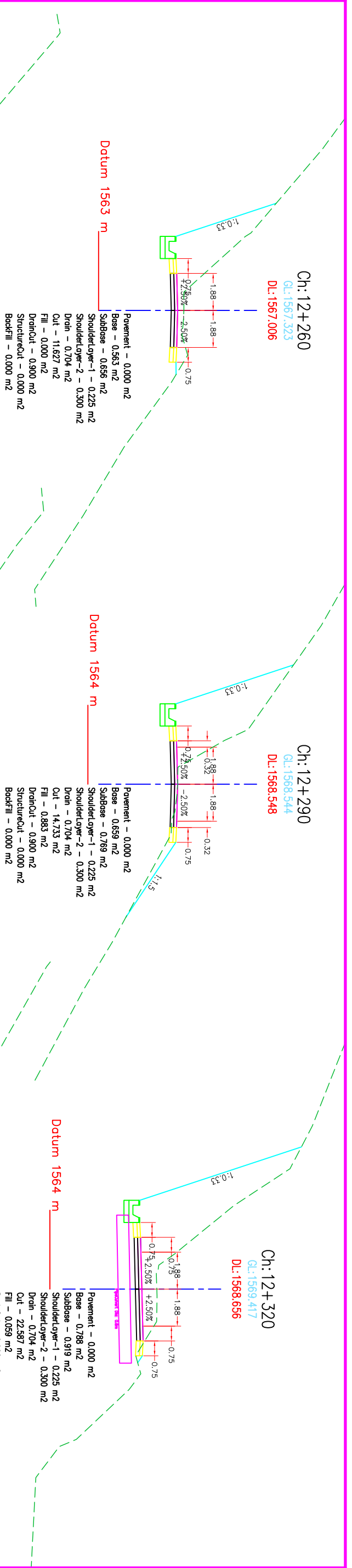
Government of Nepal Ministry of Federal Affairs and General Administration Department of Local Infrastructure (DoLI) Rural Connectivity Improvement Project-phase 2 (DoLI/RCIP/PPR-04/2019)		CONSULTANT: ITECO - INCLUSIVE JV Shapalla Chowk, Ring Road		ROAD NAME: Wamliksar(Indeggaude)-Aapochaur- Shantipur Road Gulmi District		DATE	REVISION	SIGNATURE	DESIGNED BY :	SCALE	Cross-Section 11+970-12+050	DATE: JUNE 2021
CHECKED BY :									1:200 0 2m 4m	DRG NO : RCIP2/GULMWS/CX		
APPROVED BY :											SHEET NO : 134	



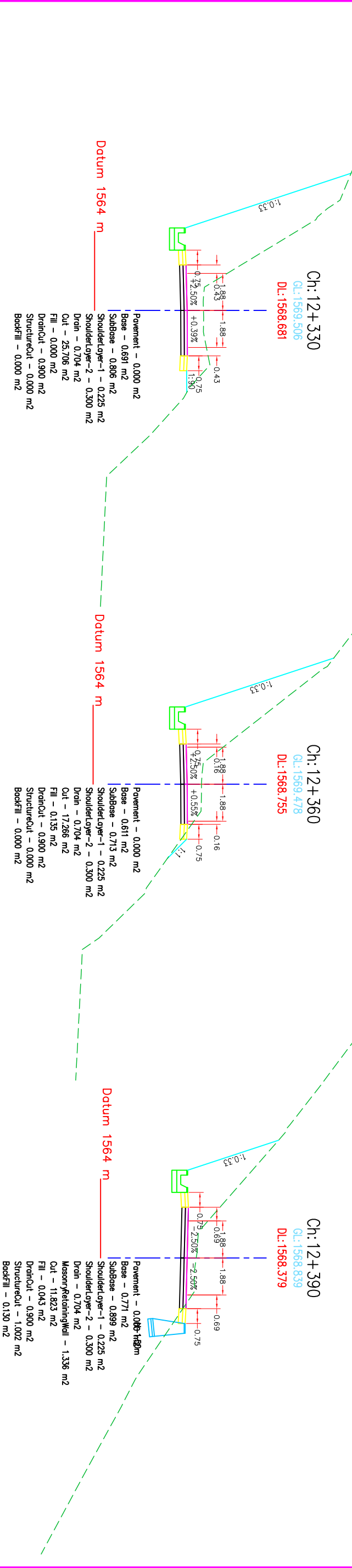
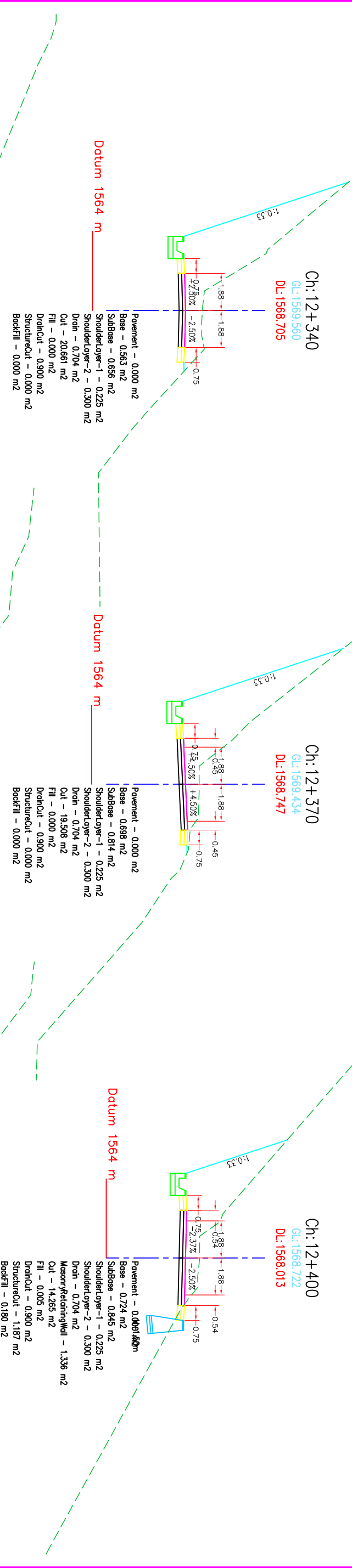
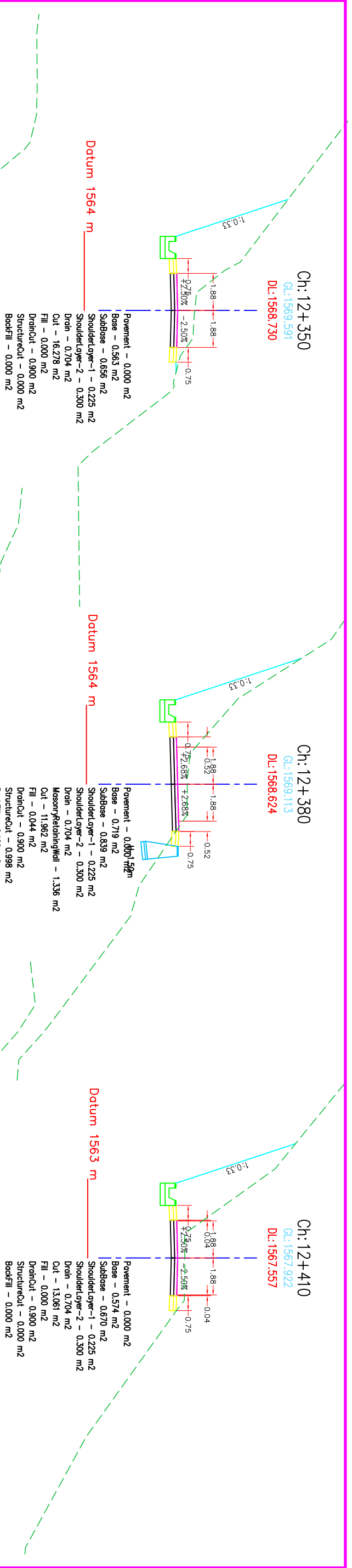
Government of Nepal Ministry of Federal Affairs and General Administration Department of Local Infrastructure (DoLI) Rural Connectivity Improvement Project-phase 2 (DoLI/RCIP/PPR-04/2019)		CONSULTANT: ITECO - INCLUSIVE JV Shapalla Chowk, Ring Road		ROAD NAME: Wamlatasar(Indegauda)-Aapochaur- Shantipur Road Gulmi District		DATE	REVISION	SIGNATURE	DESIGNED BY :	SCALE	Cross-Section 12+060-12+140	DATE: JUNE 2021
									CHECKED BY :			DRG NO : RCIP2/GULM/AS/CSX
									APPROVED BY :			SHEET NO : 135



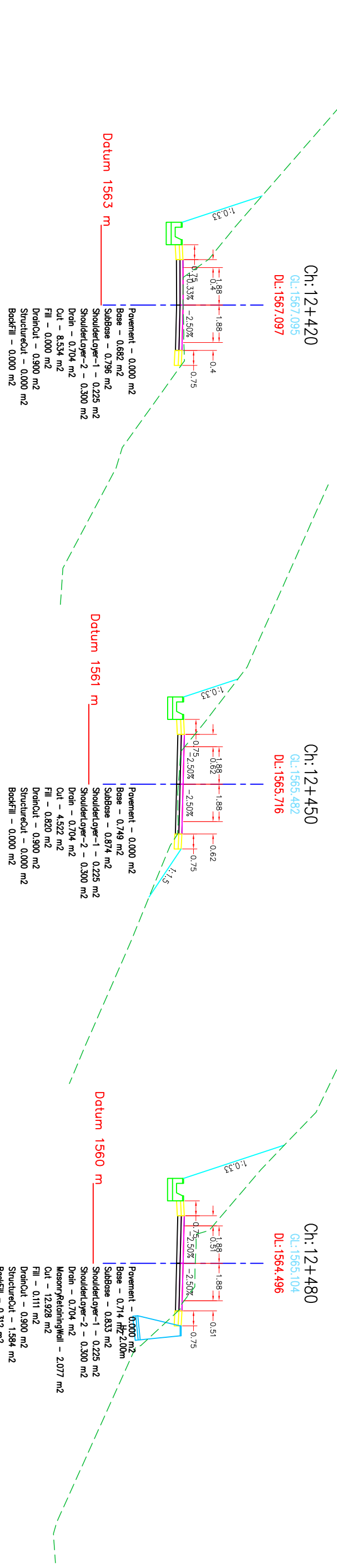
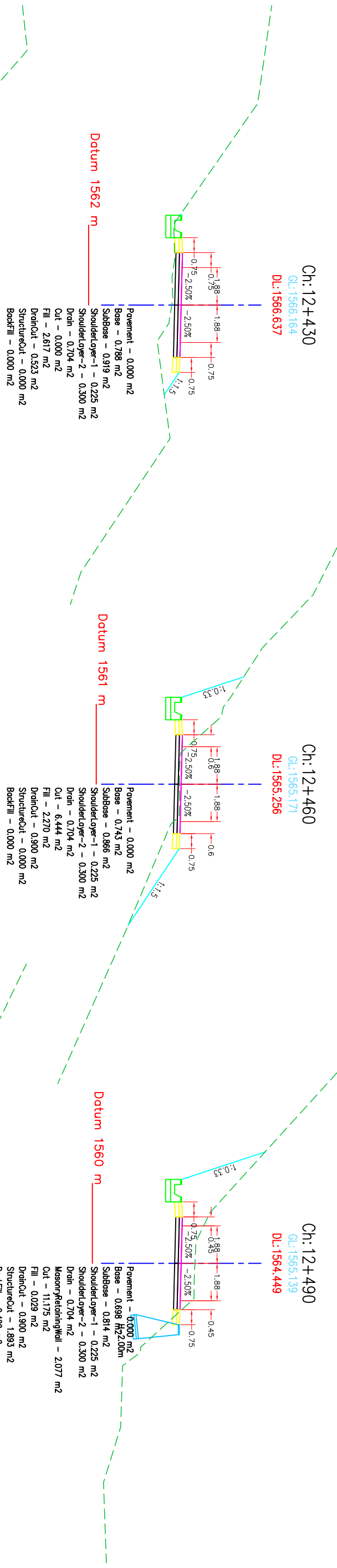
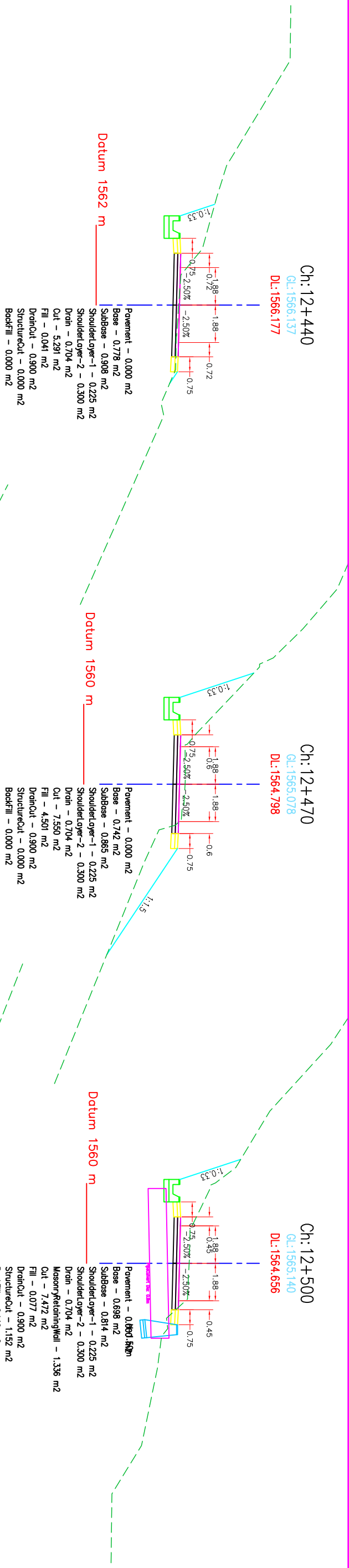
Government of Nepal Ministry of Federal Affairs and General Administration Department of Local Infrastructure (DoLI) Rural Connectivity Improvement Project-phase 2 (DoLI/RCIP/PPR-04/2019)		CONSULTANT: ITECO - INCLUSIVE JV Shapala Chowk, Ring Road		ROAD NAME: Wamlatksar(Indegauda)-Aapochaur- Shantipur Road Gulmi District		DATE	REVISION	SIGNATURE	DESIGNED BY :	SCALE	Cross-Section 12+150-12+230	DATE: JUNE 2021
CHECKED BY : APPROVED BY :									DRAWN BY : 1:200 0 4 m	DRG NO : RCIP2/GULM/WAS/CSX SHEET NO : 136		



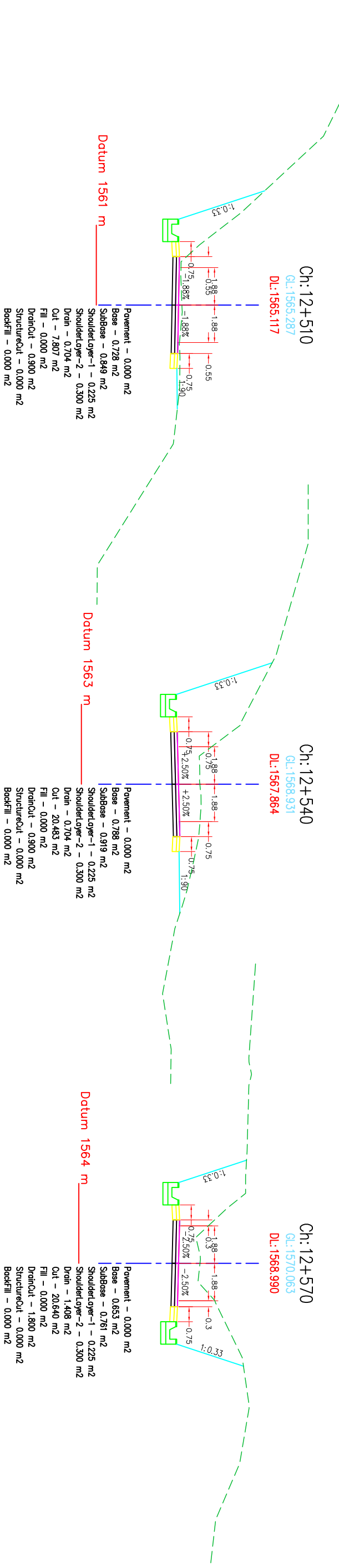
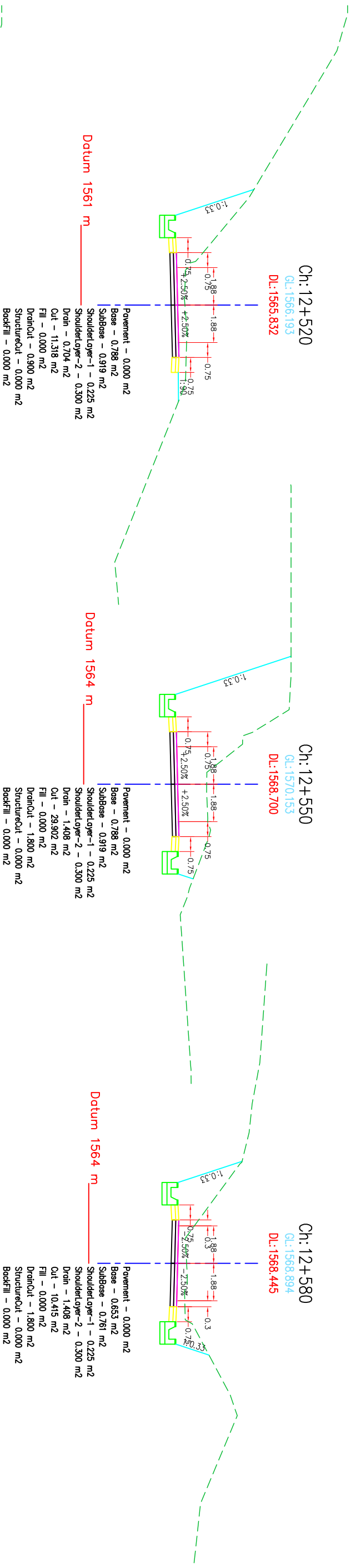
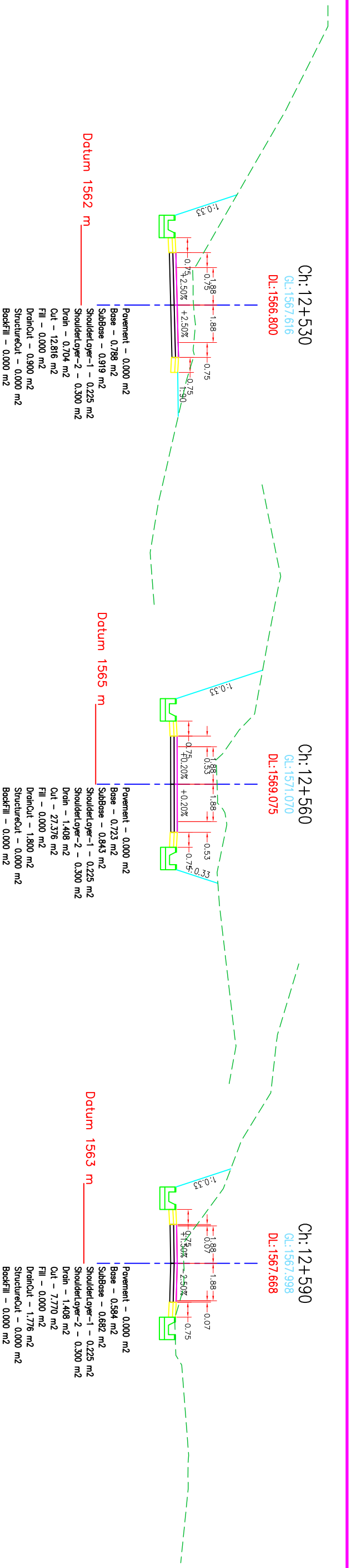
Government of Nepal Ministry of Federal Affairs and General Administration Department of Local Infrastructure (DoLI) Rural Connectivity Improvement Project-phase 2 (DoLI/RCIF/PPR-04/2019)		CONSULTANT: ITECO - INCLUSIVE JV Shapala Chowk, Ring Road		ROAD NAME: Wamkatsar(Indregauda)-Aapochaur- Shantipur Road Gulmi District		DATE	REVISION	SIGNATURE	DESIGNED BY :	SCALE	Cross-Section 12+240-12+320	DATE: JUNE 2021
CHECKED BY :									1:200	DRG NO : RCI/2/GUL/WAS/CSX		
APPROVED BY :									4m	SHEET NO : 137		



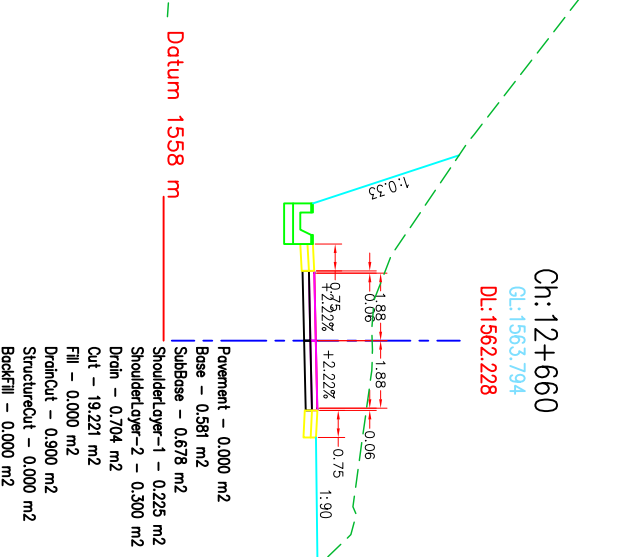
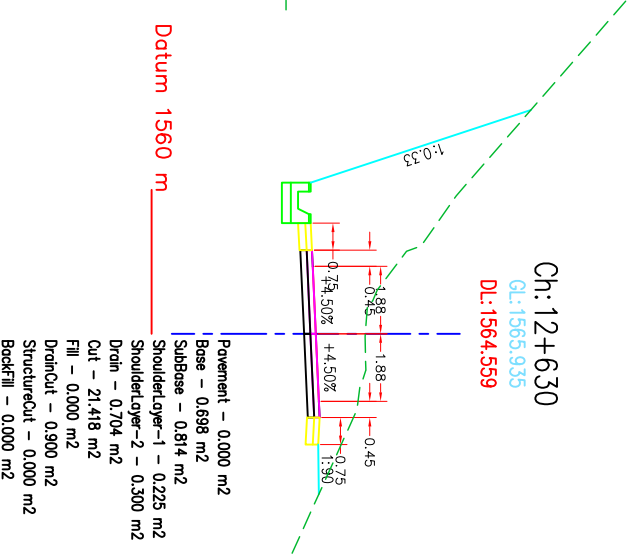
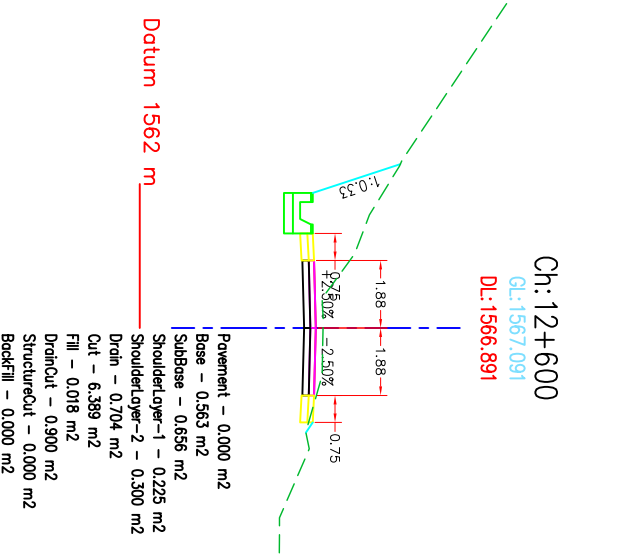
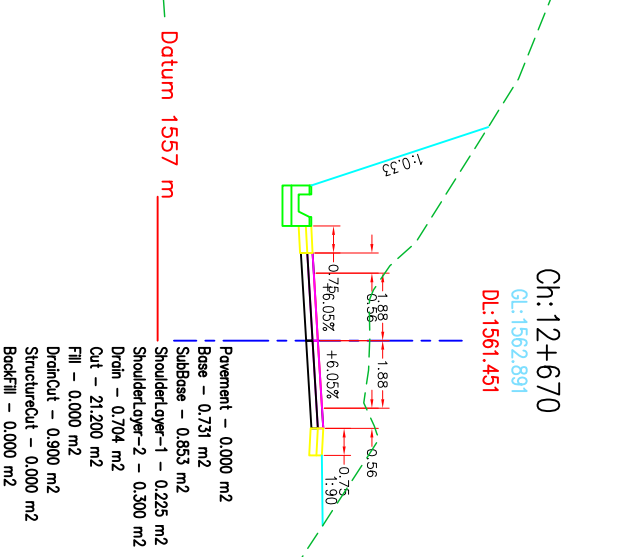
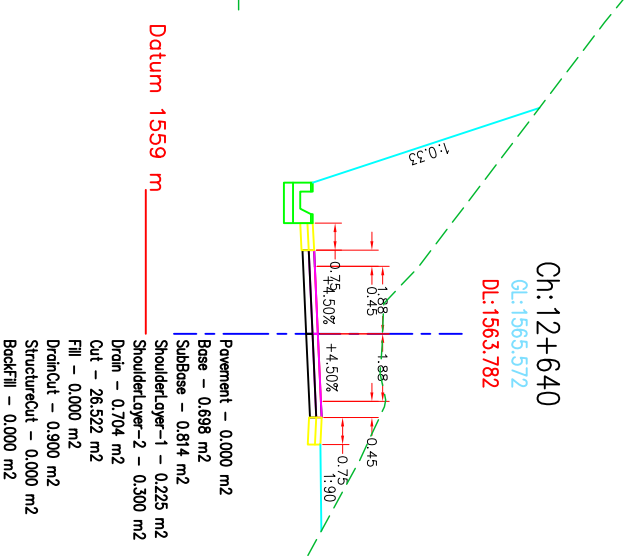
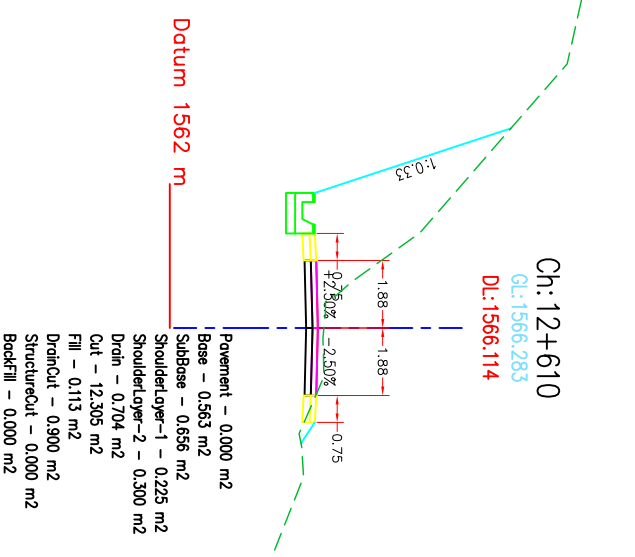
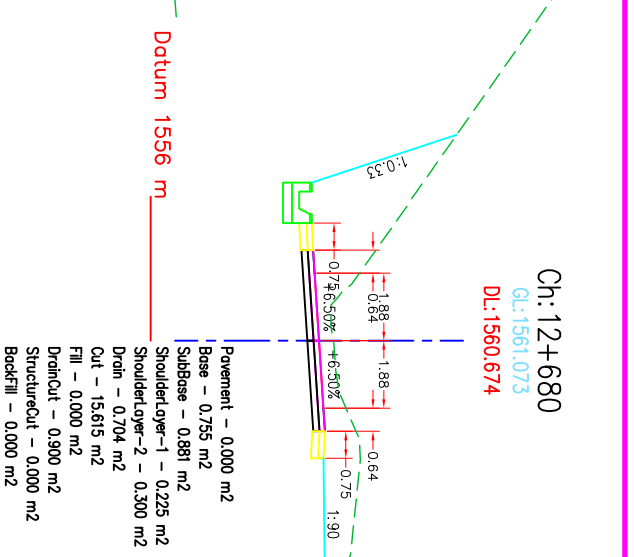
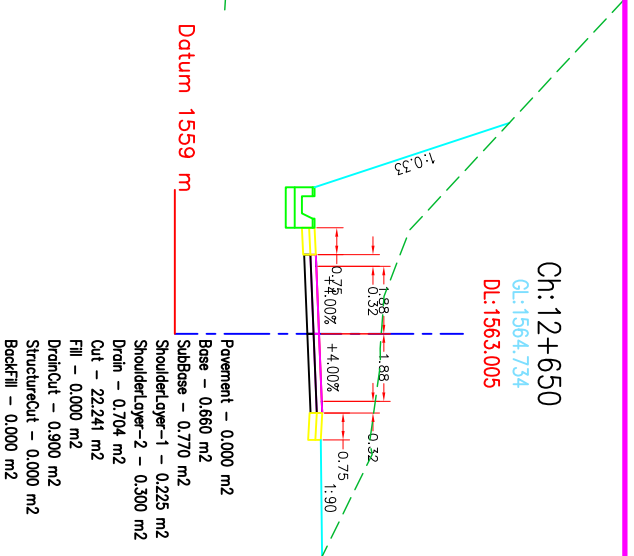
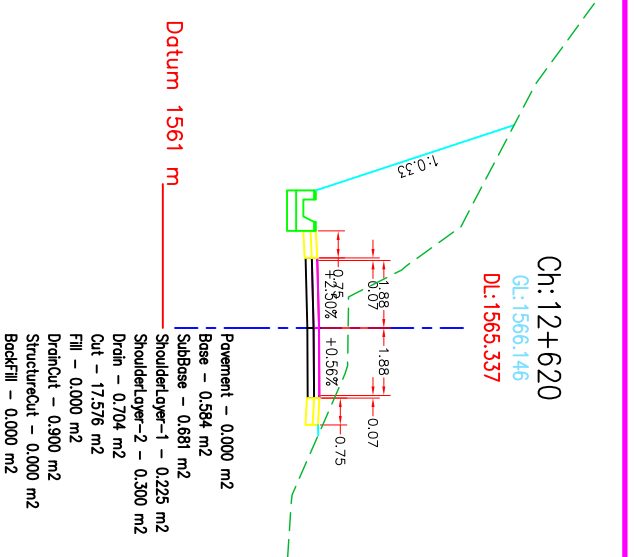
Government of Nepal Ministry of Federal Affairs and General Administration Department of Local Infrastructure (DoLI) Rural Connectivity Improvement Project-phase 2 (DoLI/RCIP/PPR-04/2019)		CONSULTANT: ITECO - INCLUSIVE JV Shapala Chowk, Ring Road		ROAD NAME: Wamkatsar(Indegauda)-Aapochaur- Shantipur Road Gulmi District		DATE	REVISION	SIGNATURE	DESIGNED BY :	SCALE	Cross-Section 12+330-12+410	DATE: JUNE 2021
									CHECKED BY :	1:2000		DRG NO : RCIP2/GULM/WAS/CS
									APPROVED BY :	4 m	SHEET NO : 138	



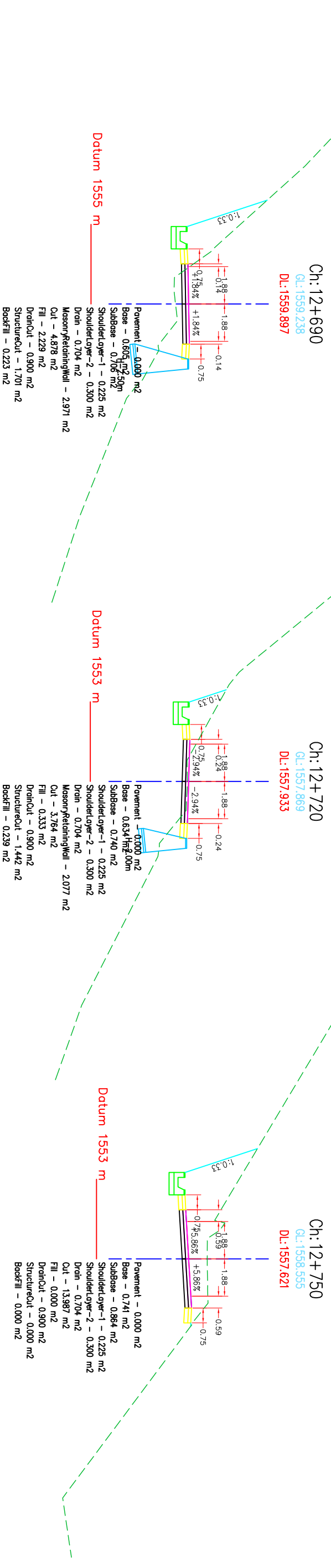
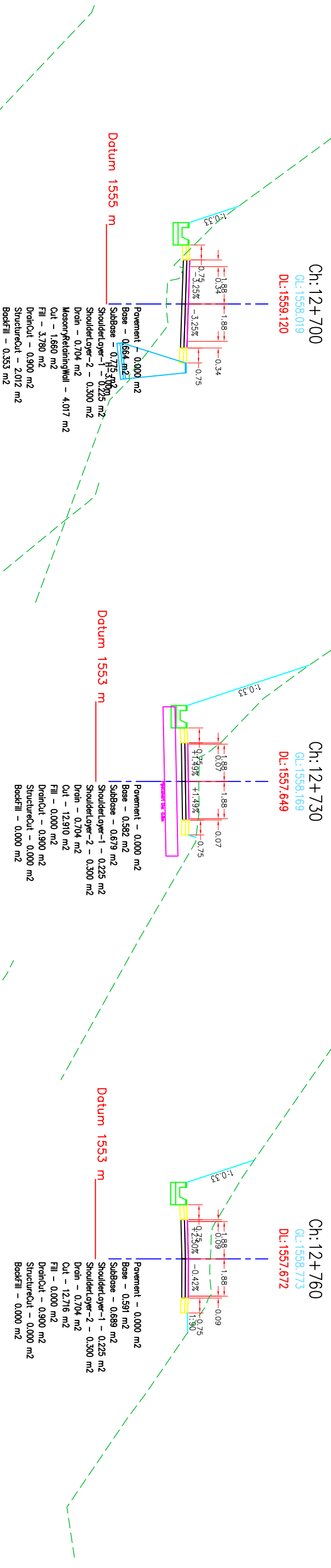
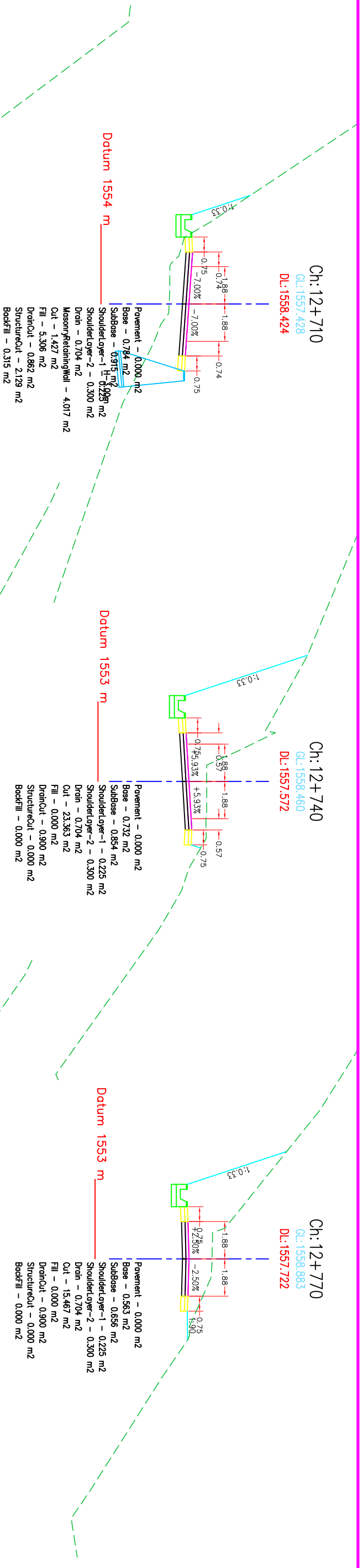
Government of Nepal Ministry of Federal Affairs and General Administration Department of Local Infrastructure (DoLI) Rural Connectivity Improvement Project-phase 2 (DoLI/RCP/PPR-04/2019)		CONSULTANT: ITECO - INCLUSIVE JV Shapala Chowk, Ring Road		ROAD NAME: Wamlatasar(Indegauda)-Aapochaur- Shantipur Road Gulmi District		DATE	REVISION	SIGNATURE	DESIGNED BY :	SCALE	Cross-Section 12+420-12+500	DATE: JUNE 2021
DRAWN BY : CHECKED BY : APPROVED BY :										DRG NO : RCP2/GULM/WAS/CSX SHEET NO : 139		



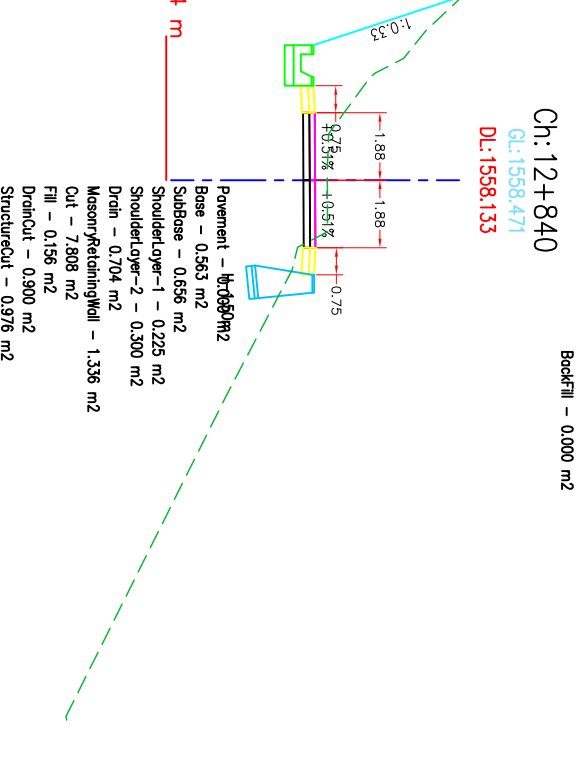
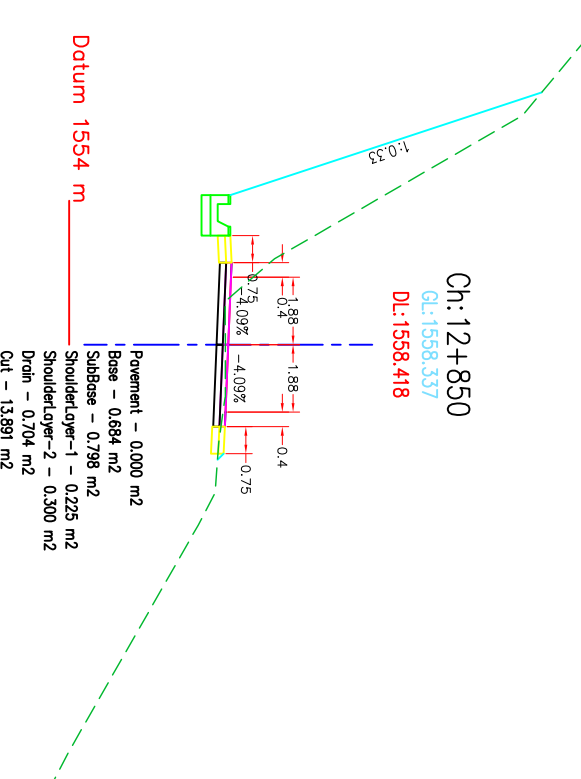
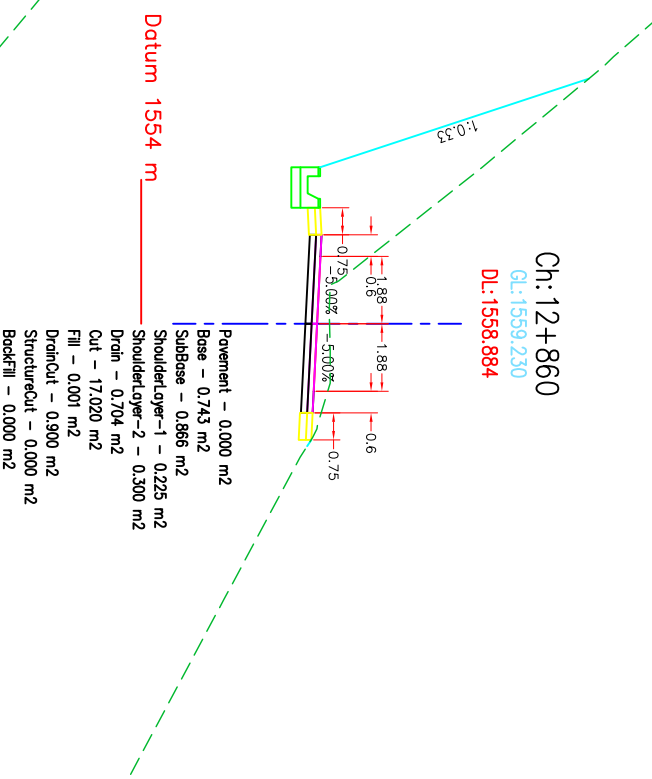
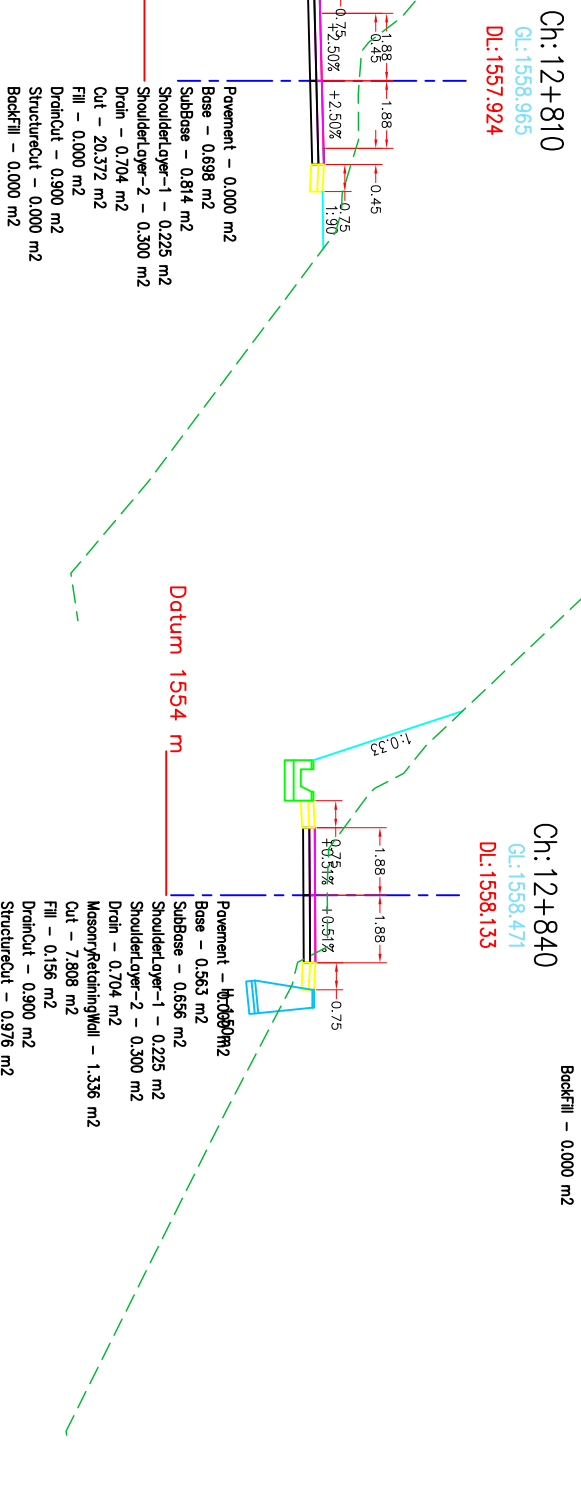
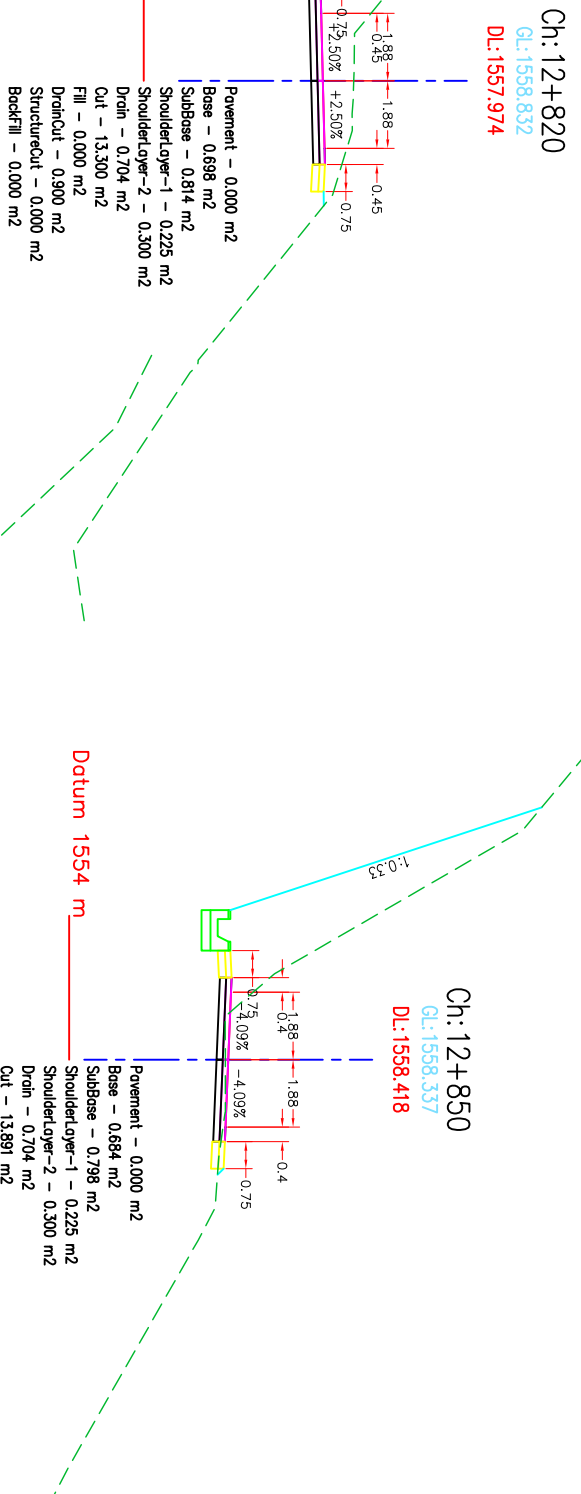
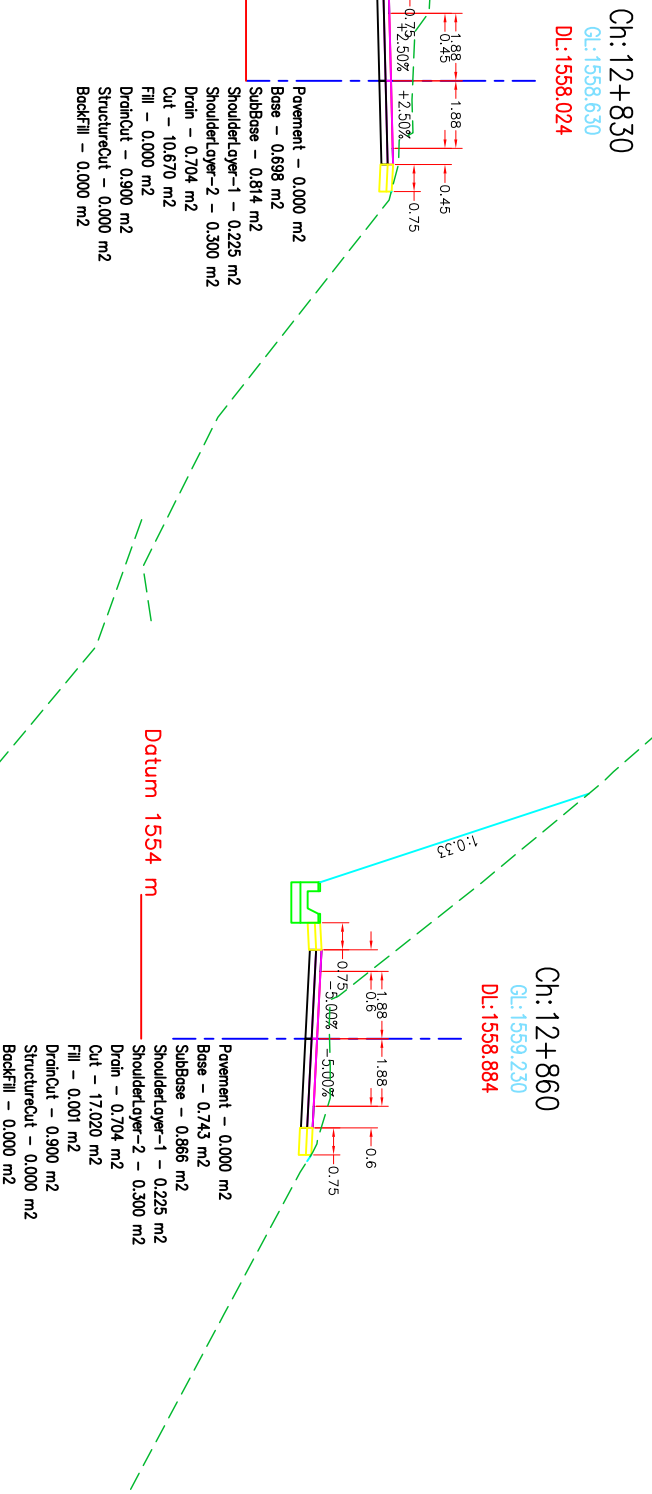
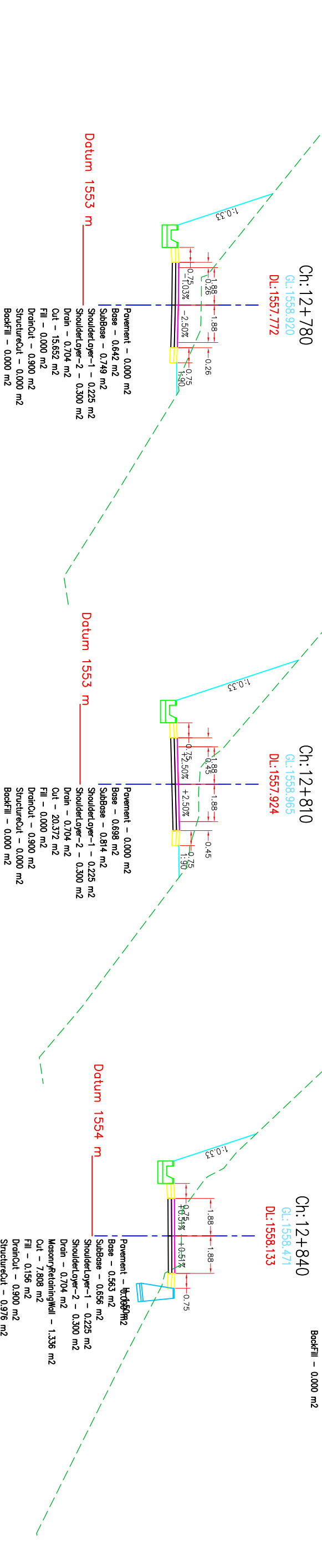
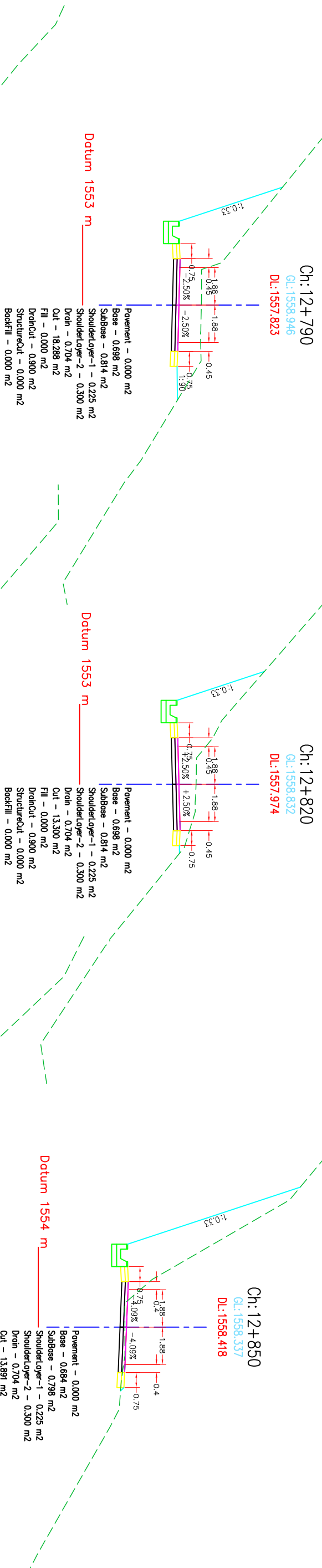
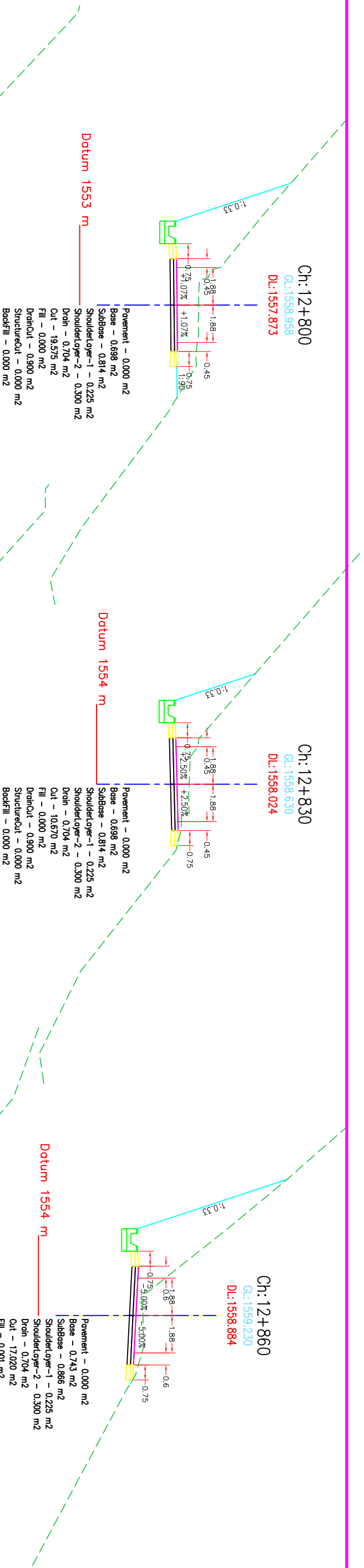
Government of Nepal Ministry of Federal Affairs and General Administration Department of Local Infrastructure (DoLI) Rural Connectivity Improvement Project-phase 2 (DoLI/RCIP/PPR-04/2019)		CONSULTANT: ITECO - INCLUSIVE JV Shapalla Chowk, Ring Road		ROAD NAME: Wamliksar(Indegauda)-Aapochaur- Shantipur Road Gulmi District		DATE	REVISION	SIGNATURE	DESIGNED BY :	SCALE	Cross-Section 12+510-12+590	DATE: JUNE 2021
CHECKED BY :									1:200	DRG NO : RCIP2/GULM/AS/CSX		
APPROVED BY :									4m	SHEET NO : 140		



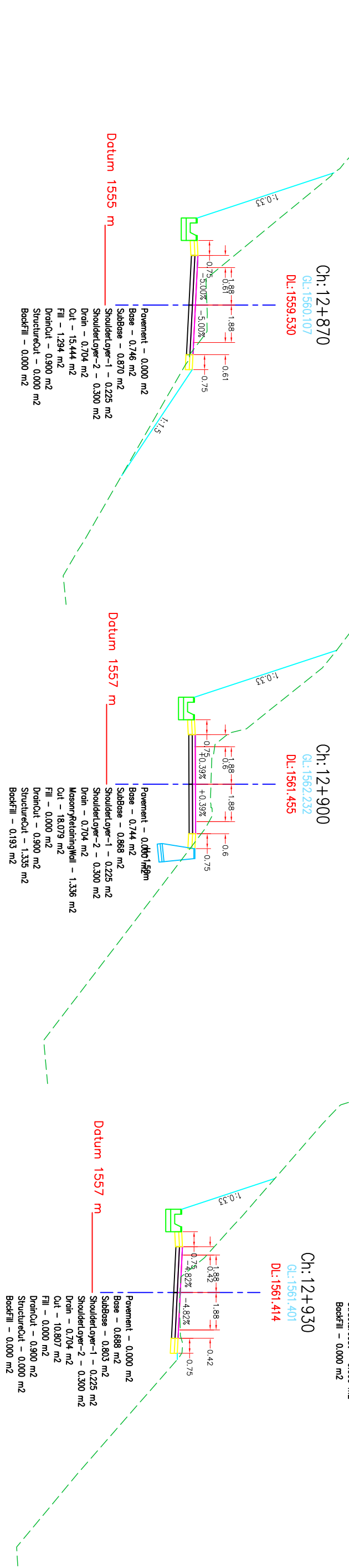
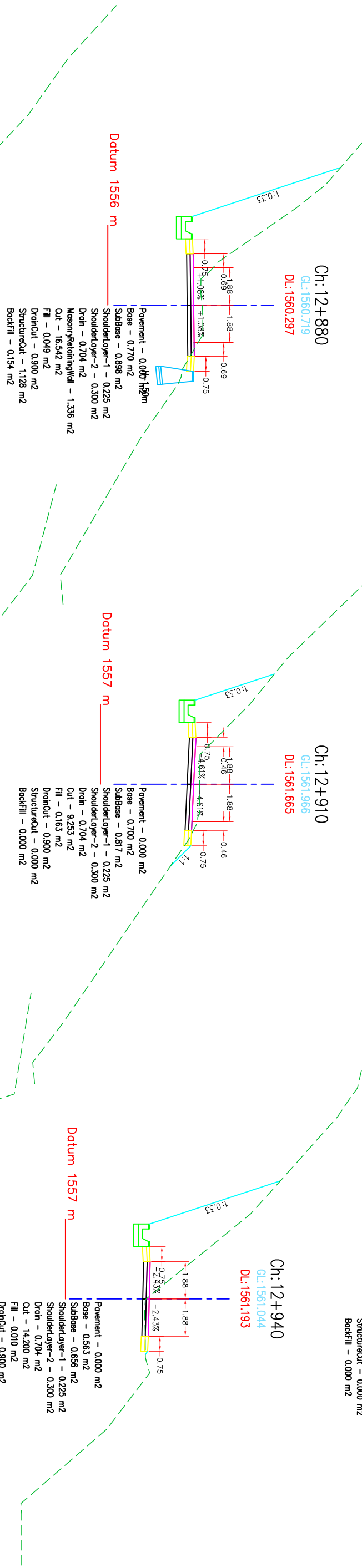
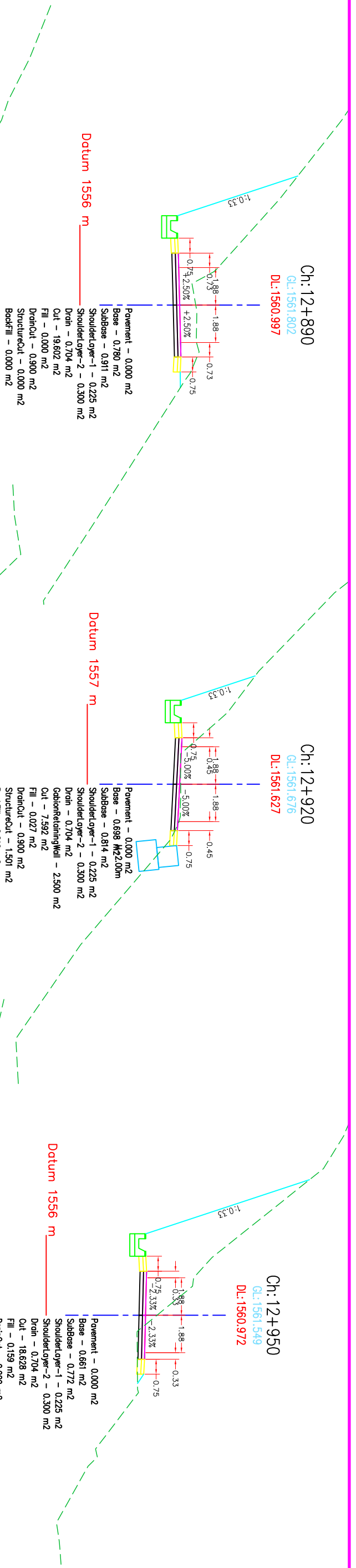
Government of Nepal Ministry of Federal Affairs and General Administration Department of Local Infrastructure (DoLI) Rural Connectivity Improvement Project-phase 2 (DoLI/RCIP/PPR-04/2019)		CONSULTANT: ITECO - INCLUSIVE JV Shapala Chowk, Ring Road		ROAD NAME: Wamlatksar(Indregauda)-Aapochaur- Shantipur Road Gulmi District		DATE	REVISION	SIGNATURE	DESIGNED BY :	SCALE	Cross-Section	DATE: JUNE 2021
DRAWN BY :											12+600-12+680	DRG NO : RCIP2/GULM/WAS/ICX
CHECKED BY :												SHEET NO : 141
APPROVED BY :												



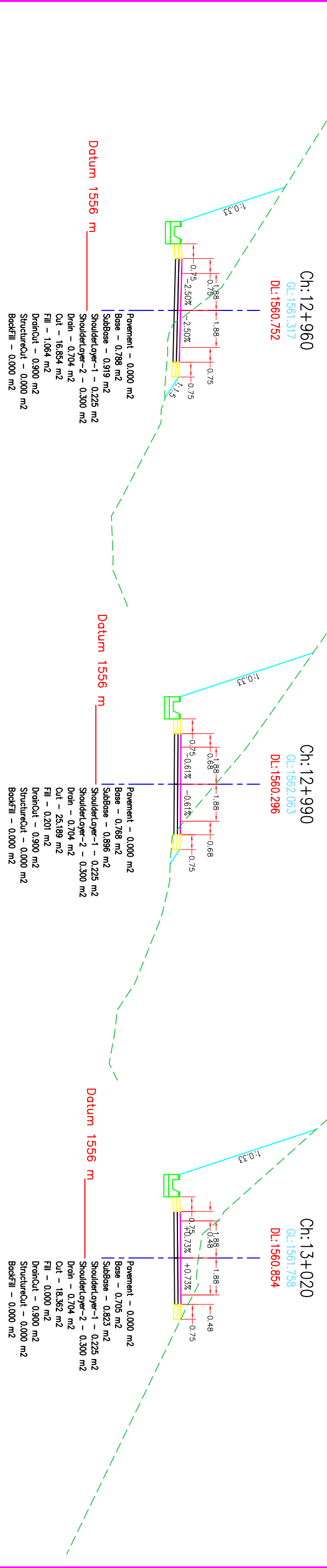
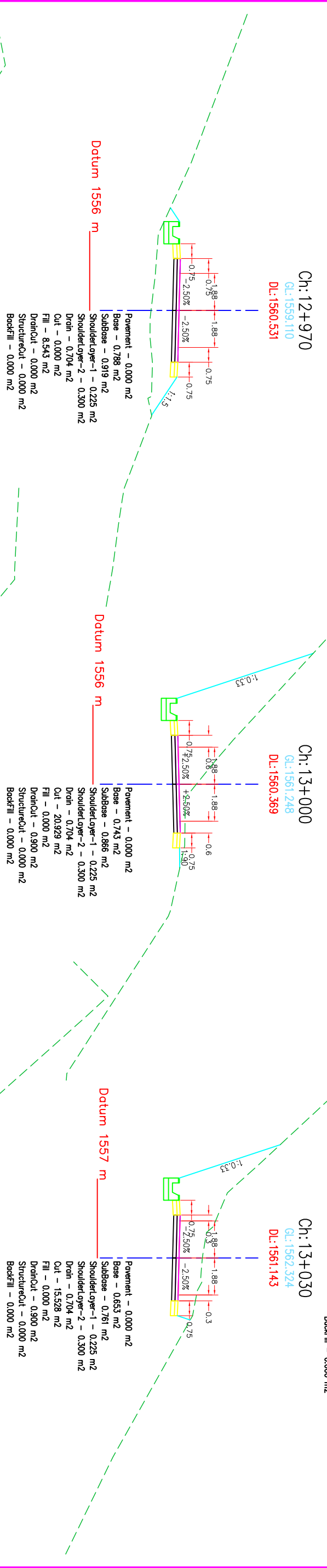
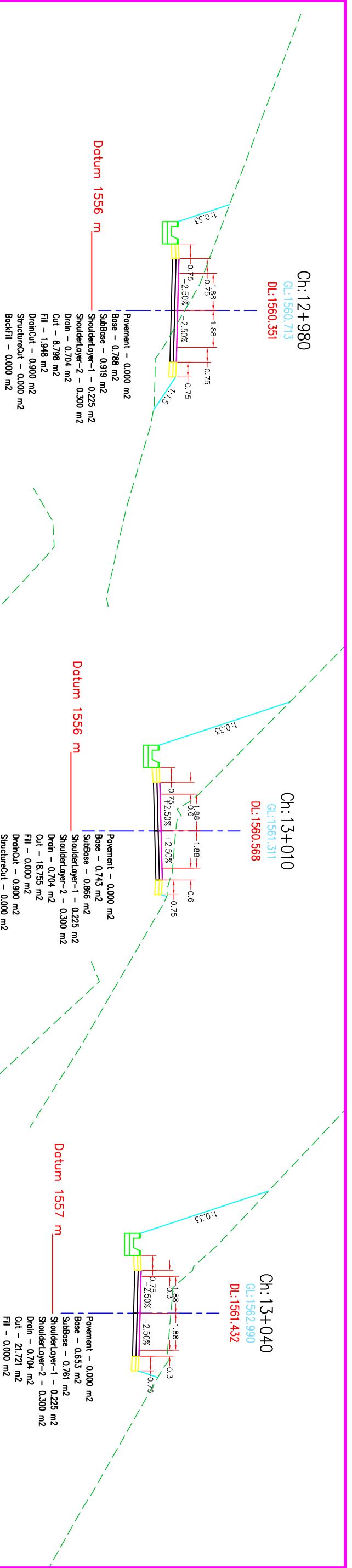
Government of Nepal Ministry of Federal Affairs and General Administration Department of Local Infrastructure (DoLI) Rural Connectivity Improvement Project-phase 2 (DoLI/RCIP/PPR-04/2019)		CONSULTANT: ITECO - INCLUSIVE JV Shapalla Chowk, Ring Road		ROAD NAME: Wamliksar(Indeggau)-Aapochaur- Shantipur Road		DATE		REVISION		SIGNATURE		DESIGNED BY :		SCALE 1:2000 2m 0 4m		Cross-Section 12+690-12+770		DATE: JUNE 2021	
				Gulmi District								DRAWN BY :						DRG NO : RCIP2/GULM/WAS/CS	
												CHECKED BY :						SHEET NO : 142	
												APPROVED BY :							



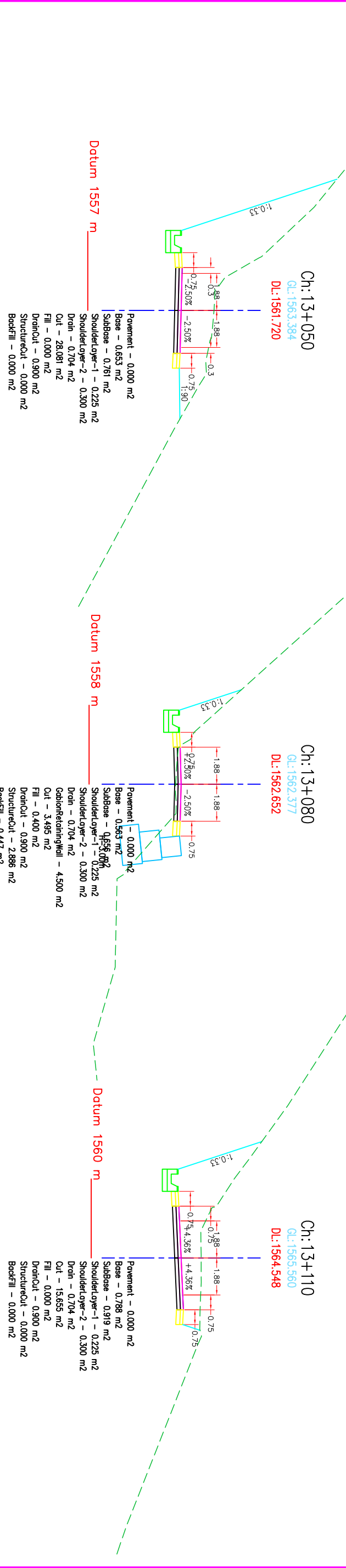
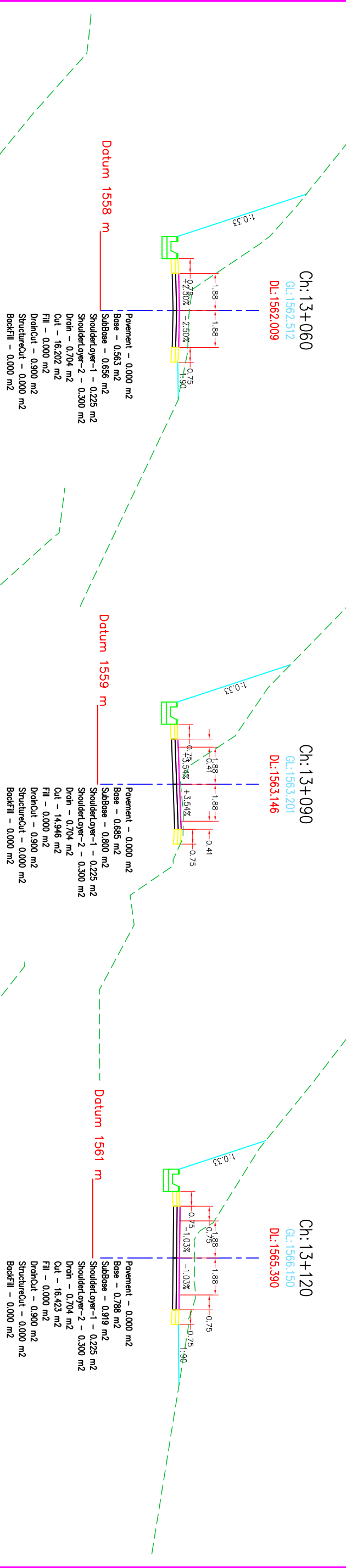
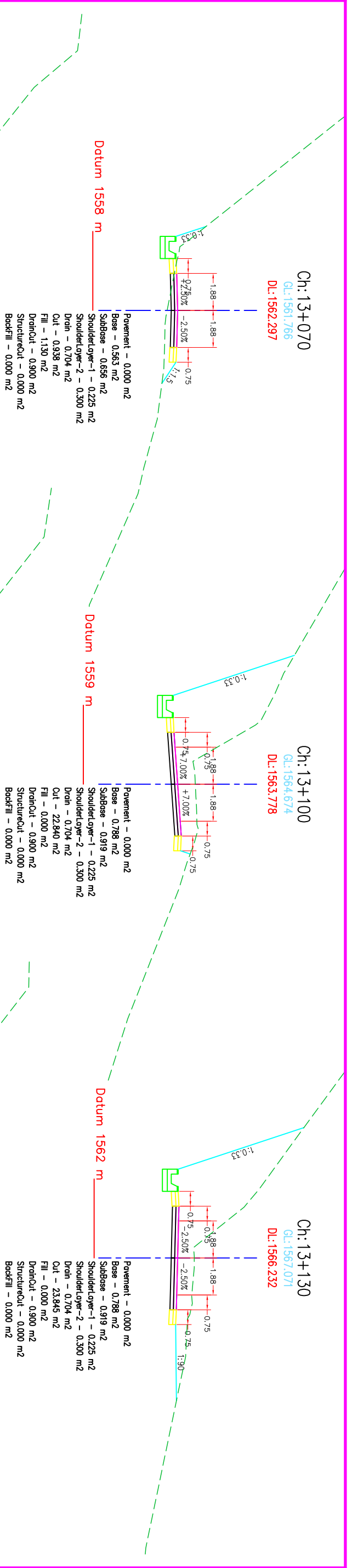
Government of Nepal Ministry of Federal Affairs and General Administration Department of Local Infrastructure (DoLI) Rural Connectivity Improvement Project-phase 2 (DoLI/RCIP/PPR-04/2019)	CONSULTANT: ITECO - INCLUSIVE JV Shapala Chowk, Ring Road	ROAD NAME: Wamlatasar(Indegauda)-Aapochaur- Shantipur Road Gulmi District	DATE	REVISION	SIGNATURE	DESIGNED BY : DRAWN BY : CHECKED BY : APPROVED BY :	SCALE 	Cross-Section 12+780-12+860	DATE: JUNE 2021 DRG NO : RCIP2/GULM/WAS/CSX SHEET NO : 143



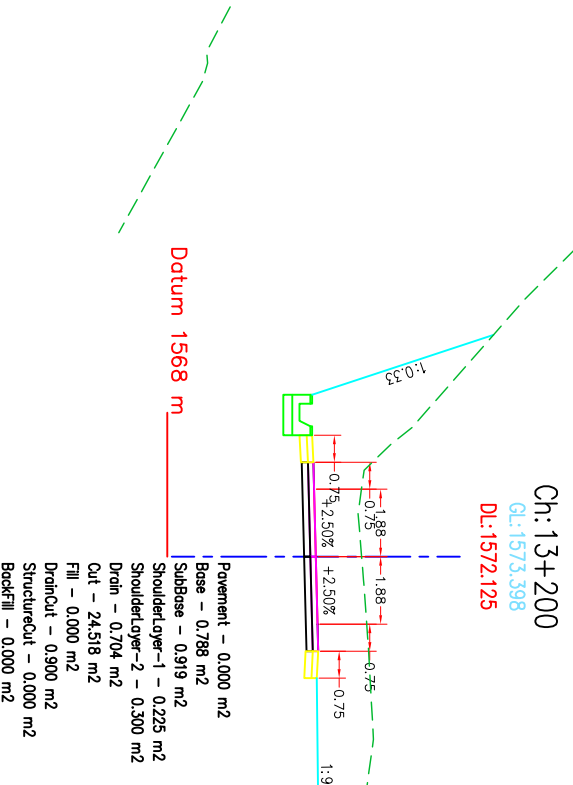
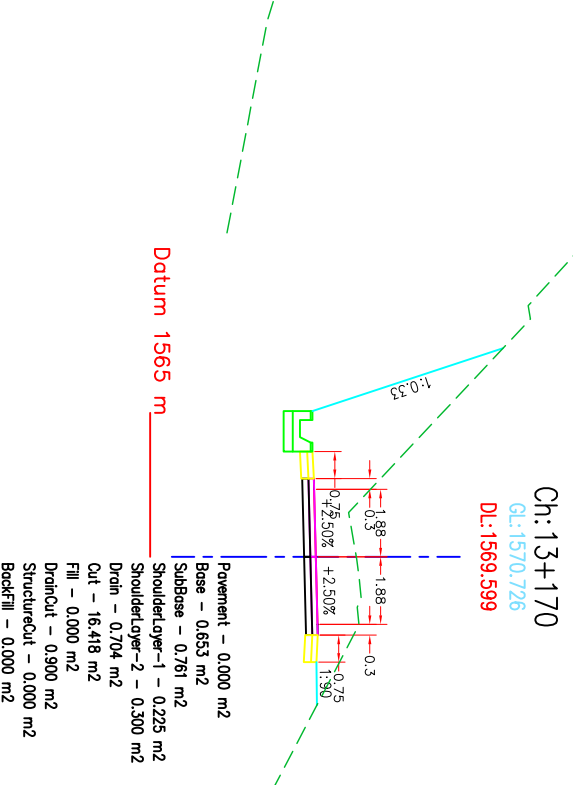
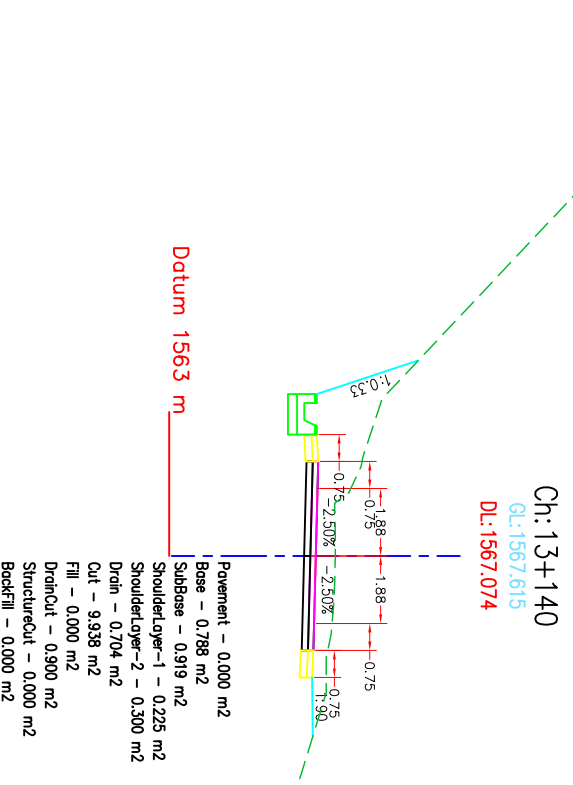
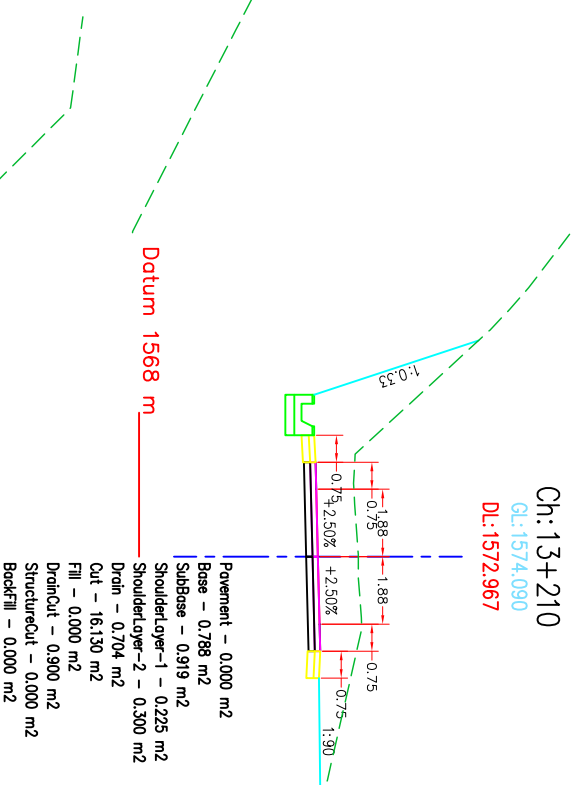
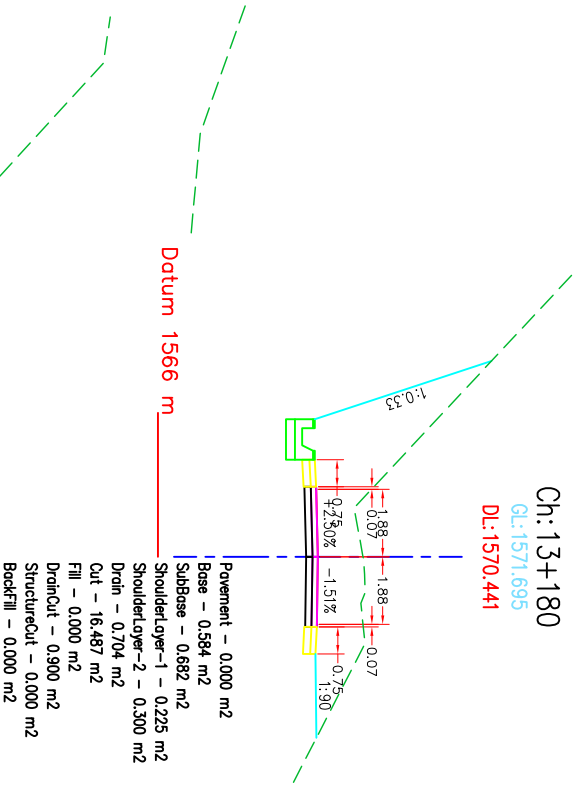
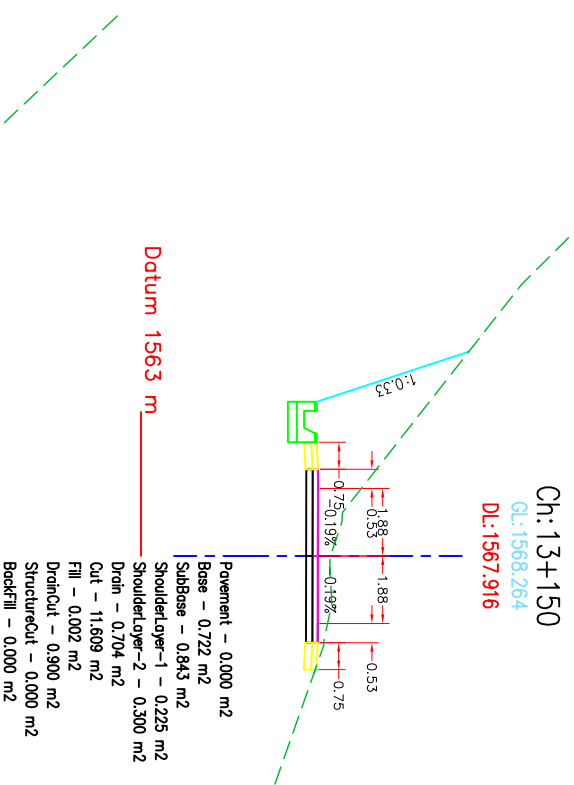
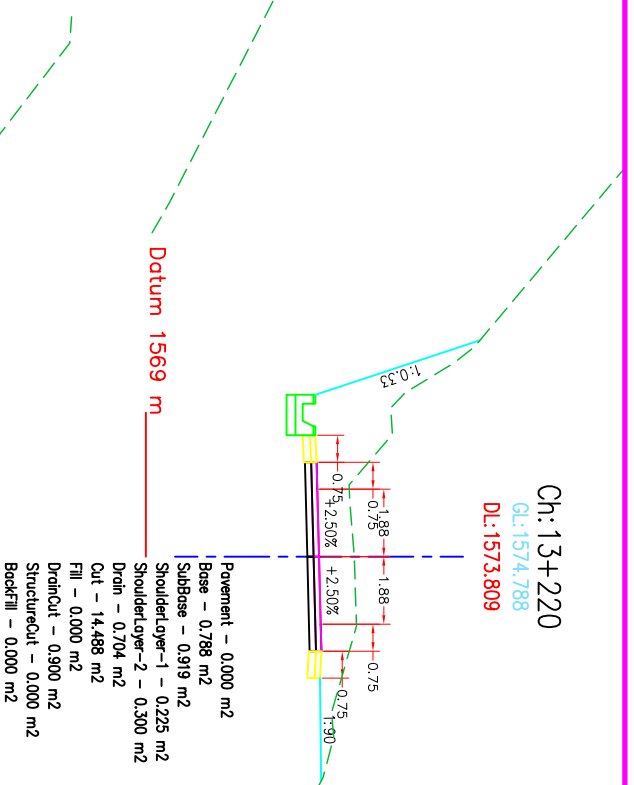
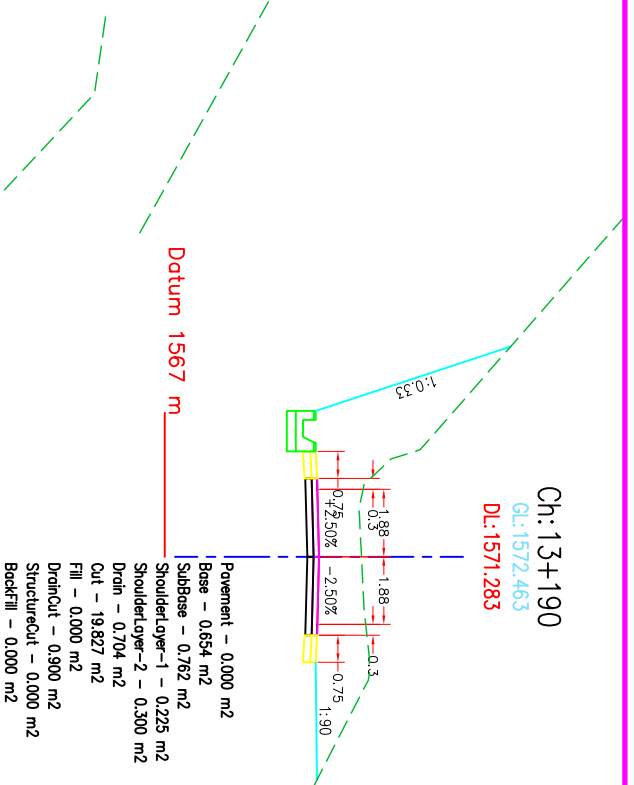
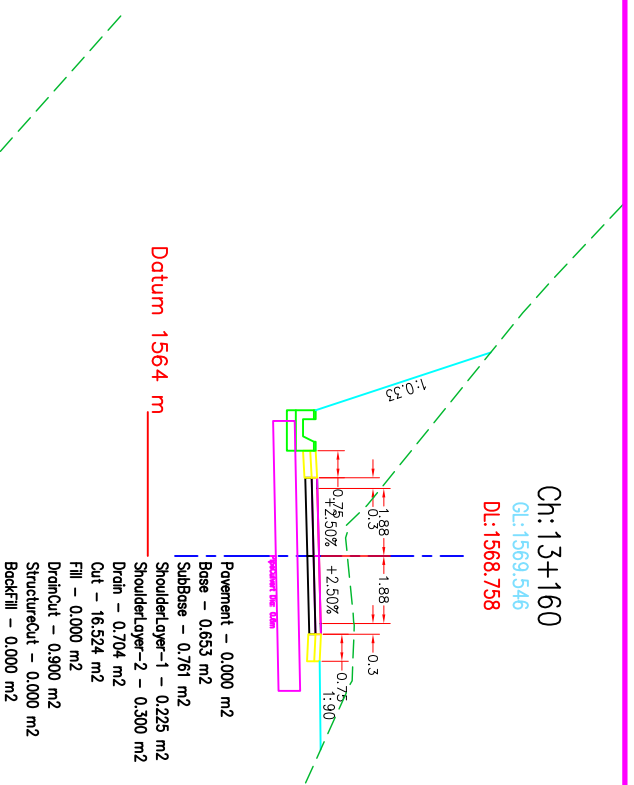
Government of Nepal Ministry of Federal Affairs and General Administration Department of Local Infrastructure (DoLI) Rural Connectivity Improvement Project-phase 2 (DoLI/RCIP/PPR-04/2019)		CONSULTANT: ITECO - INCLUSIVE JV Shapala Chowk, Ring Road		ROAD NAME: Wamliksar(Indegauda)-Aapochaur- Shantipur Road Gulmi District		DATE		REVISION		SIGNATURE		DESIGNED BY :		SCALE 2m 0 1:200 4m		Cross-Section 12+870-12+950		DATE: JUNE 2021			
												DRAWN BY :				CHECKED BY :				DRG NO : RCIP2/GULM/AS/CSX	
												APPROVED BY :								SHEET NO : 144	



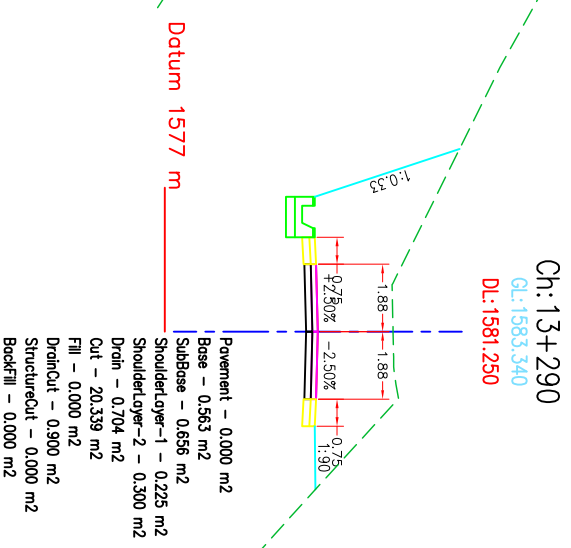
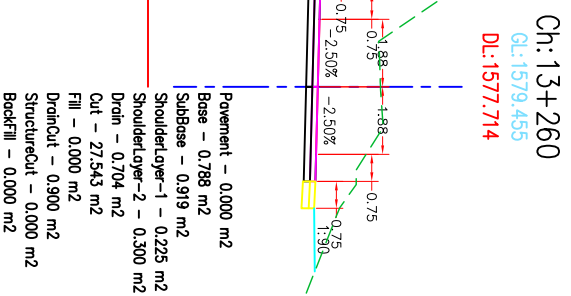
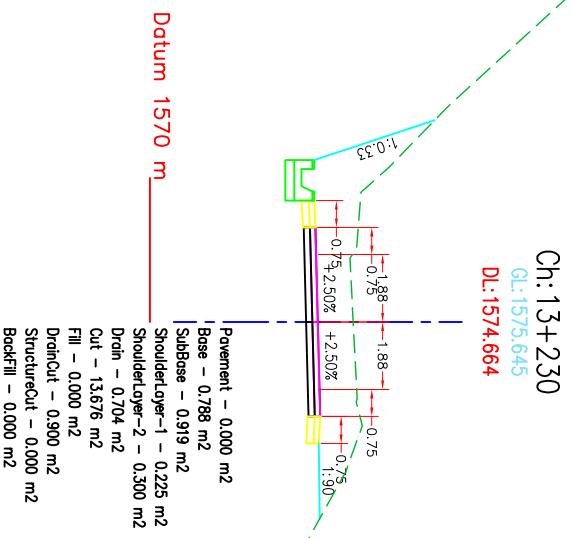
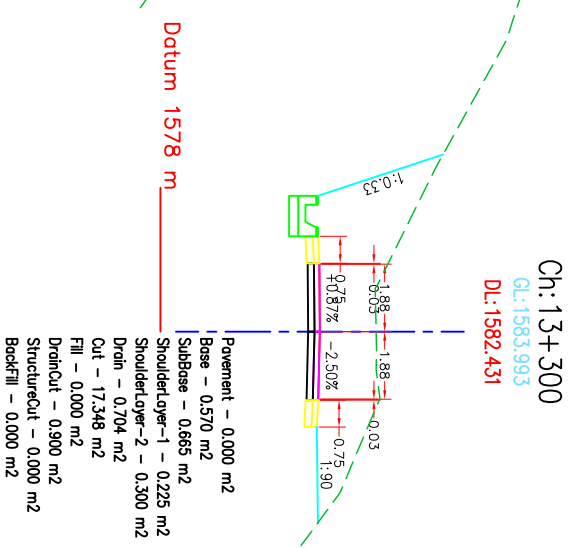
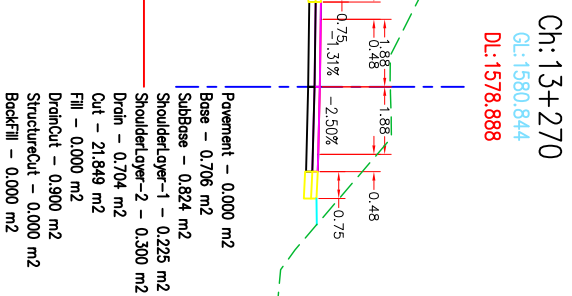
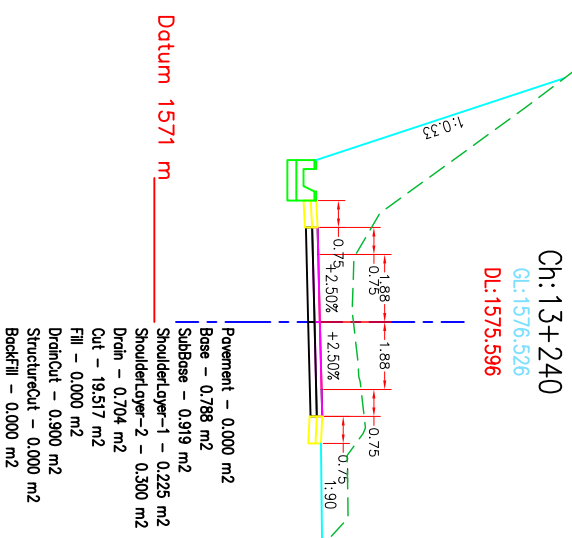
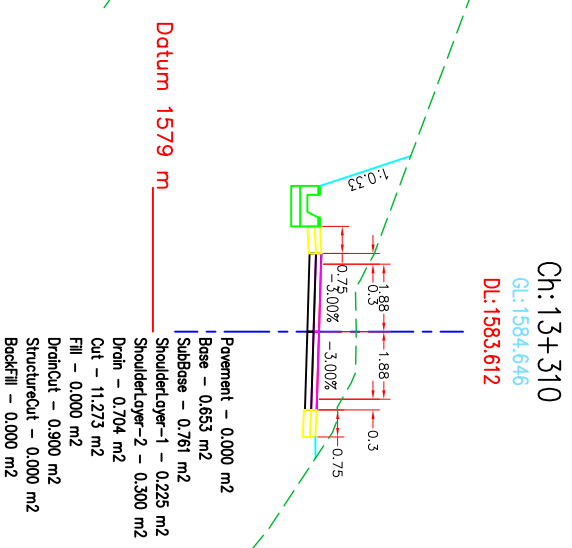
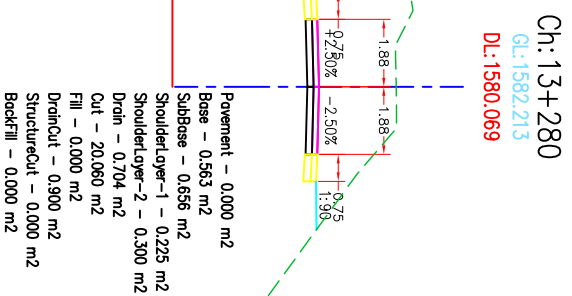
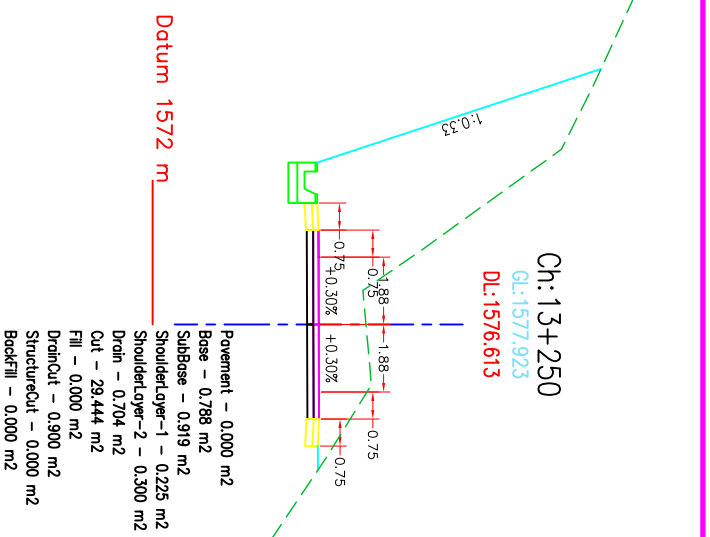
Government of Nepal Ministry of Federal Affairs and General Administration Department of Local Infrastructure (DoLI) Rural Connectivity Improvement Project-phase 2 (DoLI/RCIP/PPR-04/2019)		CONSULTANT: ITECO - INCLUSIVE JV Shapala Chowk, Ring Road		ROAD NAME: Wamlatksar(Indregauda)-Aapochaur- Shantipur Road Gulmi District		DATE	REVISION	SIGNATURE	DESIGNED BY :	SCALE	Cross-Section 12+960-13+040	DATE: JUNE 2021
DRAWN BY : CHECKED BY : APPROVED BY :										DRG NO : RCIP2/GULM/AS/CSX SHEET NO : 145		



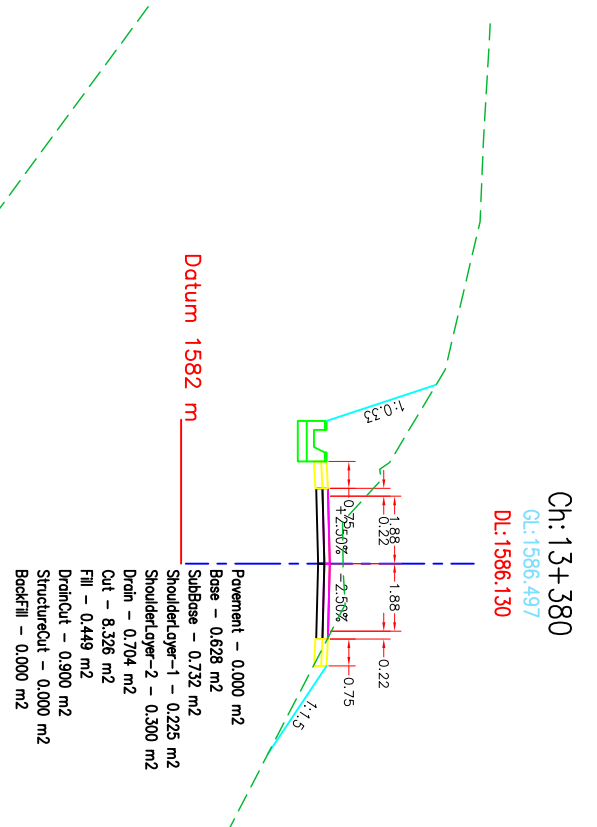
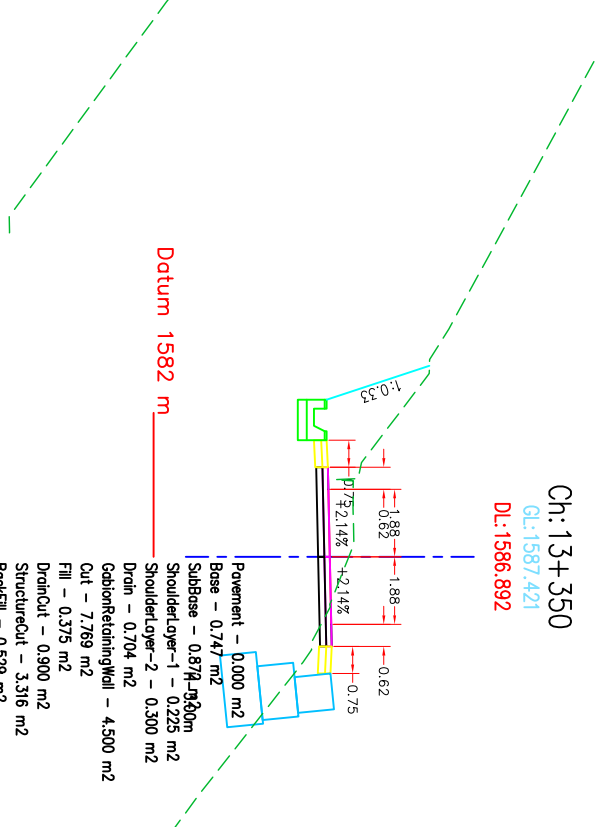
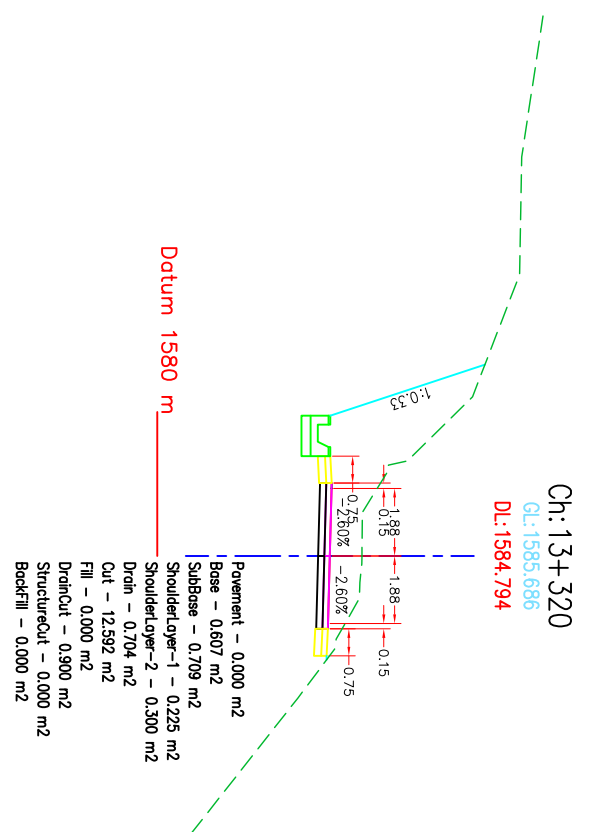
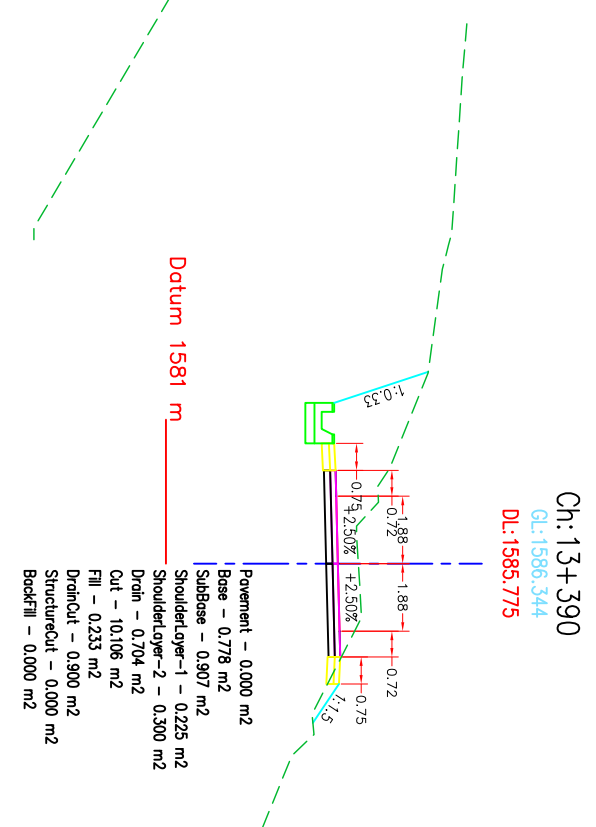
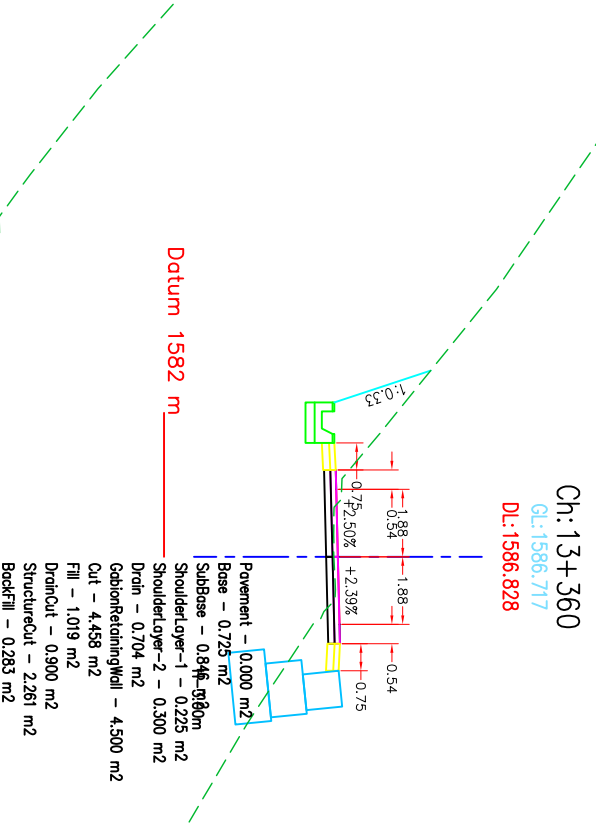
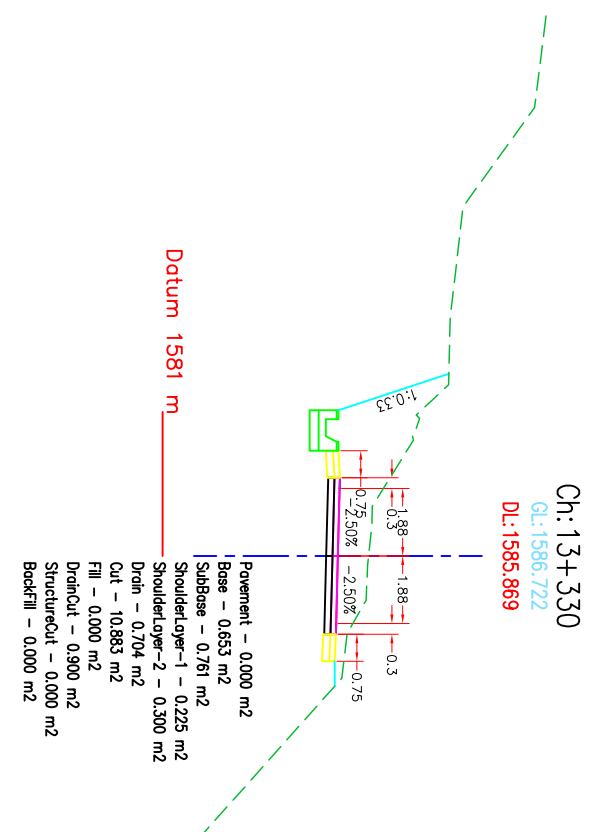
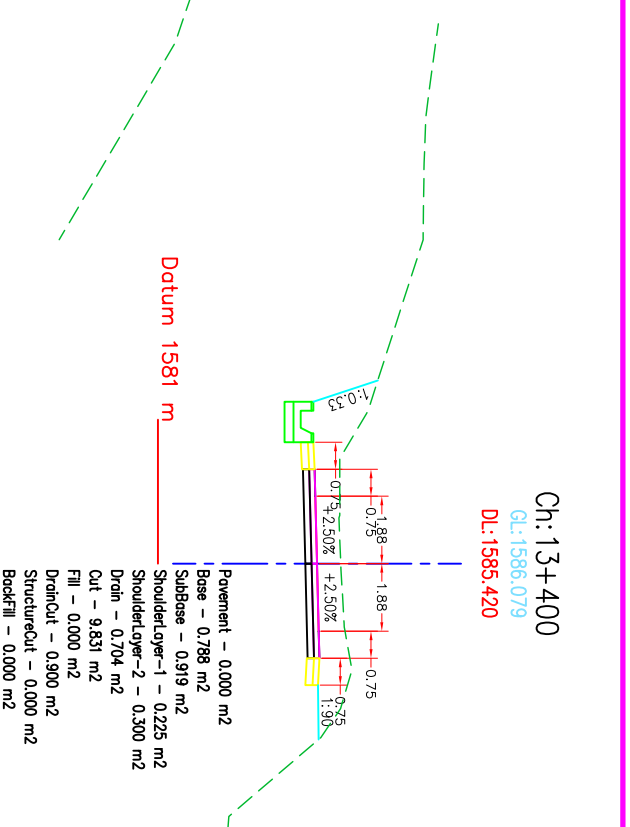
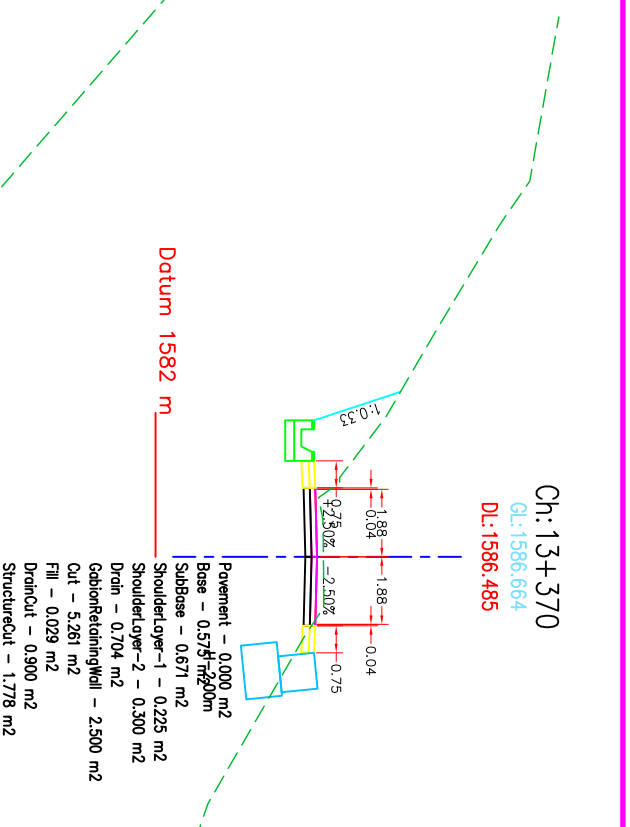
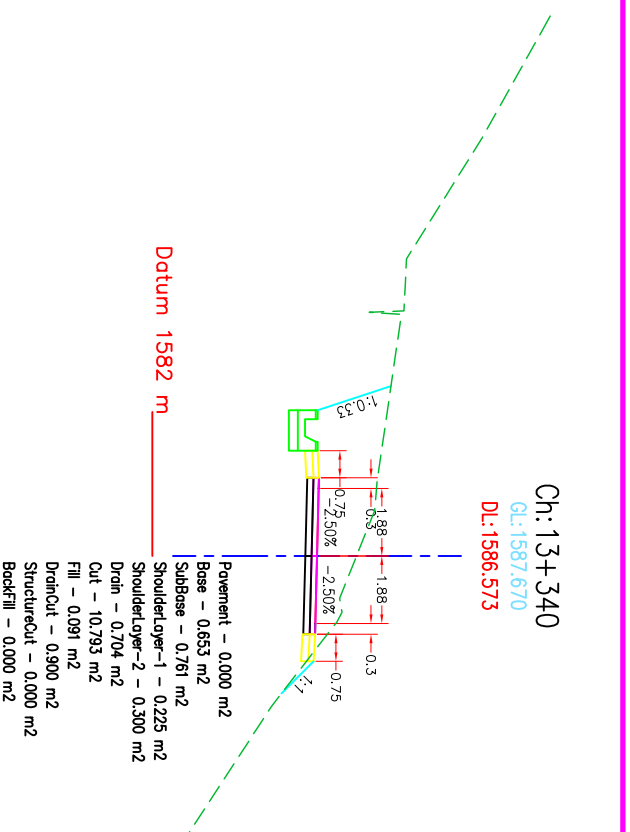
Government of Nepal Ministry of Federal Affairs and General Administration Department of Local Infrastructure (DoLI) Rural Connectivity Improvement Project-phase 2 (DoLI/RCIP/PPR-04/2019)		CONSULTANT: ITECO - INCLUSIVE JV Shapala Chowk, Ring Road		ROAD NAME: Wamliksar(Indeggau)-Aapochaur- Shantipur Road Gulmi District		DATE	REVISION	SIGNATURE	DESIGNED BY :	SCALE	Cross-Section 13+050-13+130	DATE: JUNE 2021
CHECKED BY :									1:200	DRG NO : RCIP2/GULM/WAS/CS		
APPROVED BY :									4 m	SHEET NO : 146		



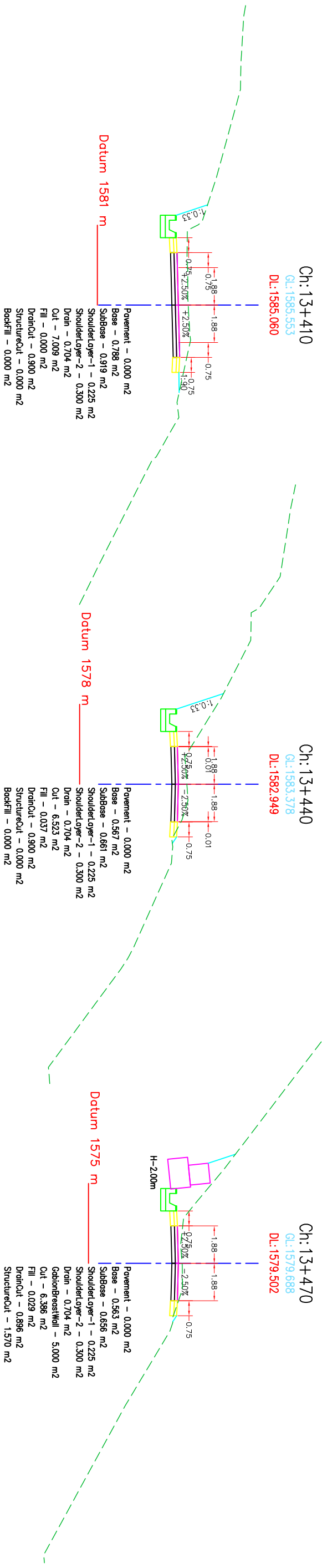
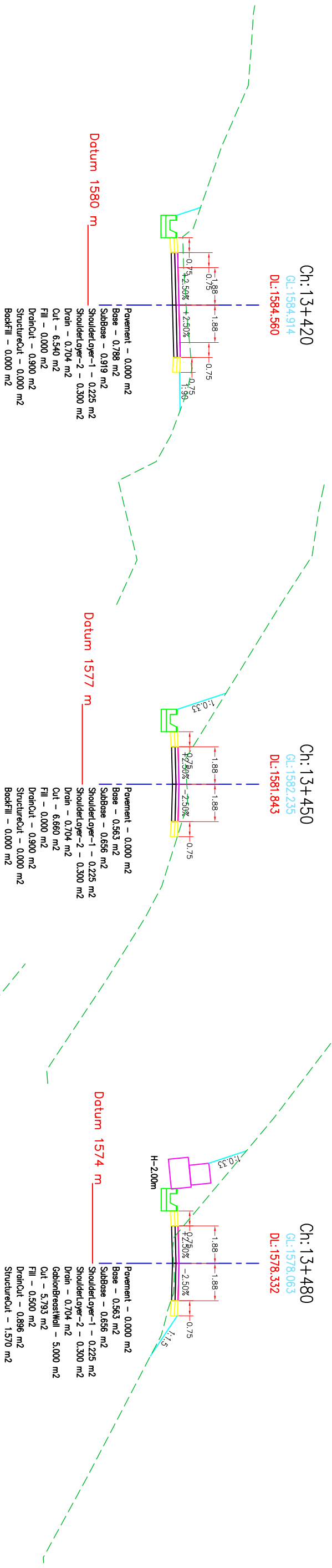
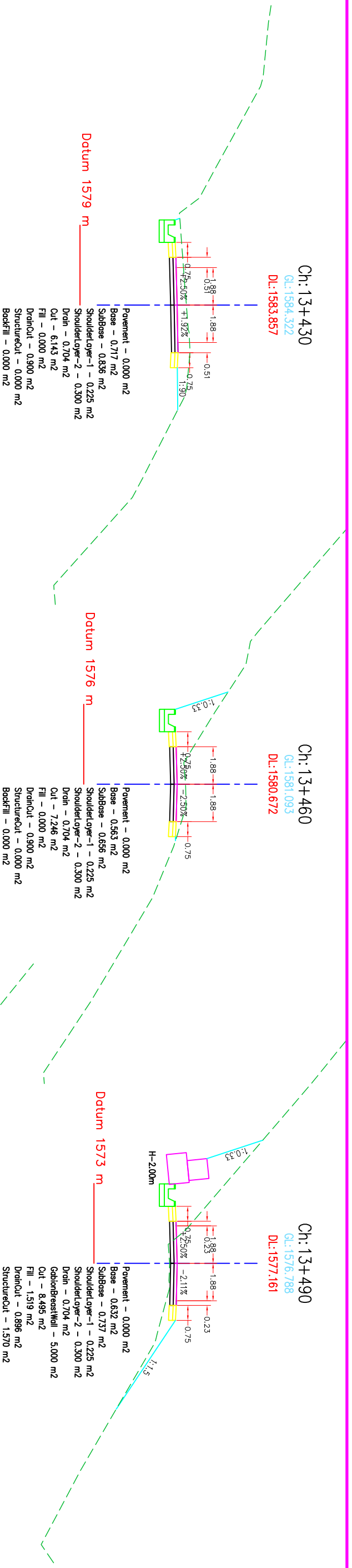
Government of Nepal Ministry of Federal Affairs and General Administration Department of Local Infrastructure (DoLI) Rural Connectivity Improvement Project-phase 2 (DoLI/RCIP/PPR-04/2019)		CONSULTANT: ITECO - INCLUSIVE JV Shapala Chowk, Ring Road		ROAD NAME: Wamliksar(Indeggau)-Aapochaur- Shantipur Road Gulmi District		DATE	REVISION	SIGNATURE	DESIGNED BY :	SCALE	Cross-Section	DATE: JUNE 2021
DRAWN BY :										1:200		DRG NO : RCIP2/GULM/AS/CS
CHECKED BY :										4m	13+140-13+220	SHEET NO : 147
APPROVED BY :												




Government of Nepal Ministry of Federal Affairs and General Administration Department of Local Infrastructure (DoLI) Rural Connectivity Improvement Project-phase 2 (DoLI/RCIP/PPR-04/2019)		CONSULTANT: ITECO - INCLUSIVE JV Shapala Chowk, Ring Road		ROAD NAME: Wamliksar(Indregauda)-Aapochaur- Shantipur Road Gulmi District		DATE	REVISION	SIGNATURE	DESIGNED BY :	SCALE	Cross-Section	DATE: JUNE 2021
									CHECKED BY :			DRG NO : RCIP2/GULM/WAS/ICX
									APPROVED BY :			SHEET NO : 148



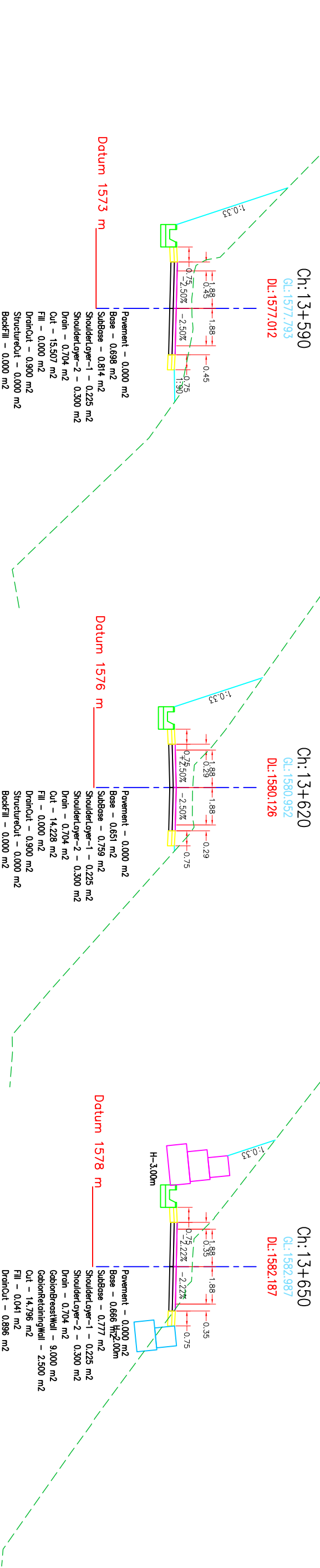
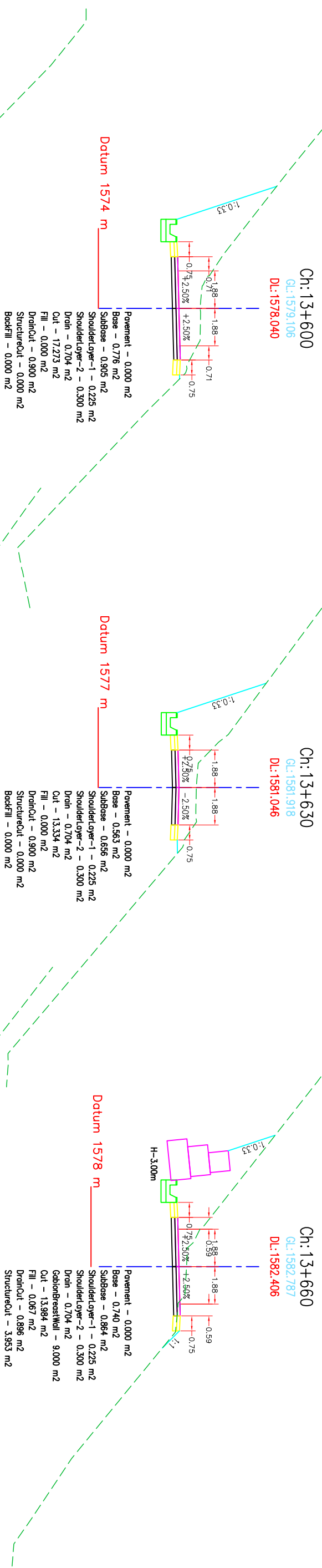
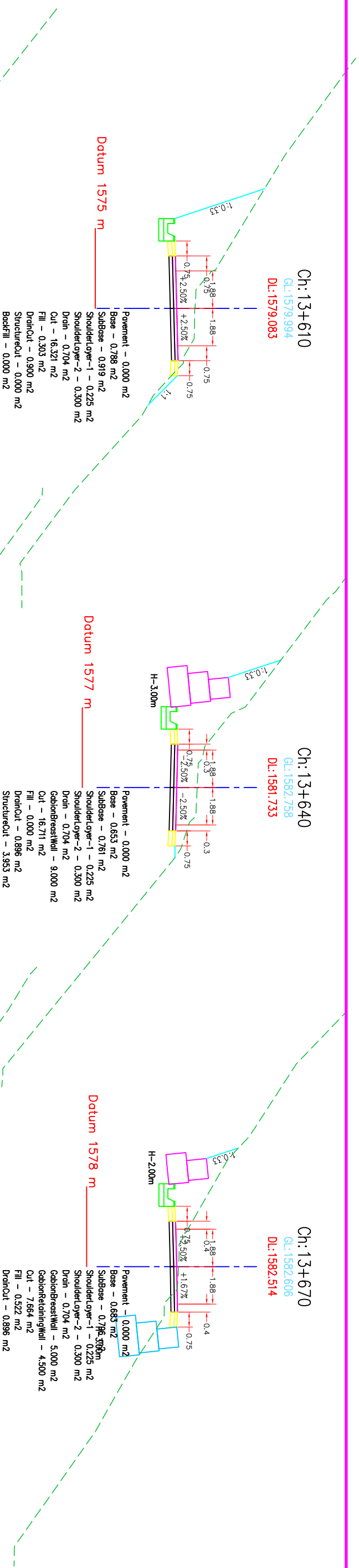
Government of Nepal Ministry of Federal Affairs and General Administration Department of Local Infrastructure (DoLI) Rural Connectivity Improvement Project-phase 2 (DoLI/RCIP/PPR-04/2019)		CONSULTANT: ITECO - INCLUSIVE JV Shapalla Chowk, Ring Road		ROAD NAME: Wamlatksar(Indregauda)-Aapochaur- Shantipur Road Gulmi District		DATE	REVISION	SIGNATURE	DESIGNED BY :	SCALE	Cross-Section 13+320-13+400	DATE: JUNE 2021
CHECKED BY :									1:200	DRG NO : RCIP2/GULM/WAS/CS		
APPROVED BY :									4 m	SHEET NO : 149		



Government of Nepal Ministry of Federal Affairs and General Administration Department of Local Infrastructure (DoLI) Rural Connectivity Improvement Project-phase 2 (DoLI/RCIP/PPR-04/2019)		CONSULTANT: ITECO - INCLUSIVE JV Shapala Chowk, Ring Road		ROAD NAME: Wamliksar(Indeggau)-Aapochaur- Shantipur Road Gulmi District		DATE	REVISION	SIGNATURE	DESIGNED BY :	SCALE	Cross-Section 13+410-13+490	DATE: JUNE 2021
CHECKED BY :									1:200 0 4 m	DRG NO : RCIP2/GULMI/AS/CSX		
APPROVED BY :									SHEET NO : 150			

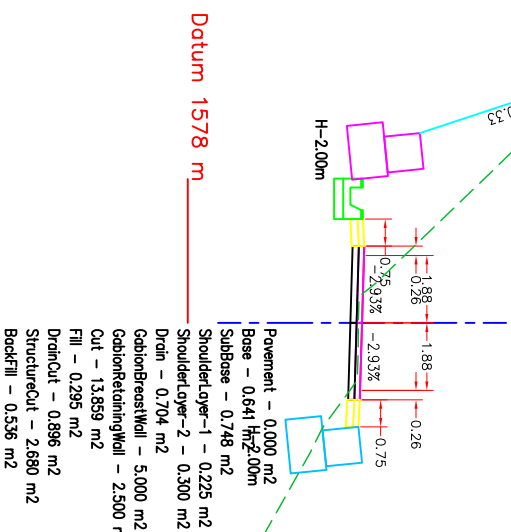


Government of Nepal Ministry of Federal Affairs and General Administration Department of Local Infrastructure (DoLI) Rural Connectivity Improvement Project-phase 2 (DoLI/RCIP/PPR-04/2019)		CONSULTANT: ITECO - INCLUSIVE JV Sitapalla Chowk, Ring Road		ROAD NAME: Wamliksar(Indregauda)-Aapochaur- Shanipur Road Gulmi District		DATE	REVISION	SIGNATURE	DESIGNED BY :	SCALE	Cross-Section 13+500-13+580	DATE: JUNE 2021
CHECKED BY :										DRG NO : RCIP2/GULM/WAS/CS		
APPROVED BY :										SHEET NO : 151		

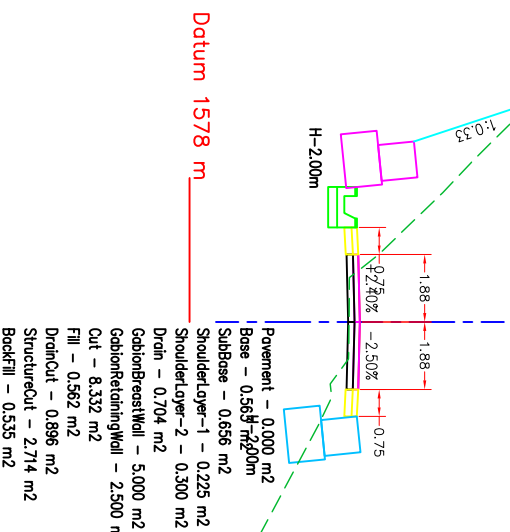


Government of Nepal Ministry of Federal Affairs and General Administration Department of Local Infrastructure (DoLI) Rural Connectivity Improvement Project-Phase 2 (DoLI/RCI/PPR-04/2019)		CONSULTANT: ITECO - INCLUSIVE JV Shapala Chowk, Ring Road		ROAD NAME: Wamliksar(Indegauda)-Aapochaur- Shantipur Road Gulmi District		DATE	REVISION	SIGNATURE	DESIGNED BY :	SCALE	Cross-Section 13+590-13+670	DATE: JUNE 2021
DRAWN BY : CHECKED BY : APPROVED BY :										DRG NO : RCI/2/GUL/WAS/152 SHEET NO : 152		

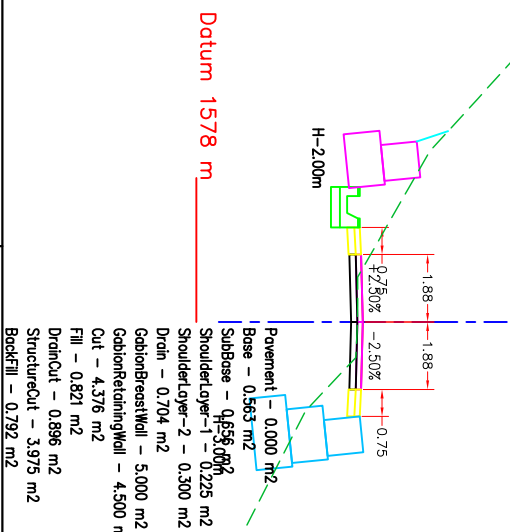
Ch: 13+700
 GL: 1582.737
 DL: 1582.838



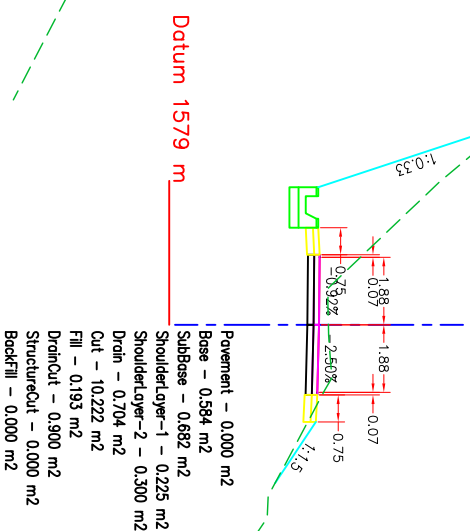
Ch: 13+690
 GL: 1582.427
 DL: 1582.730



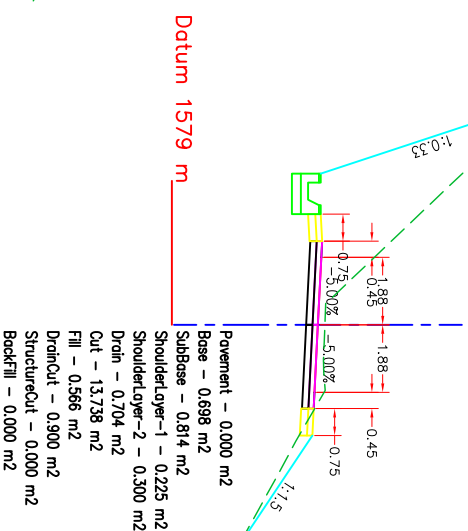
Ch: 13+680
 GL: 1582.470
 DL: 1582.622



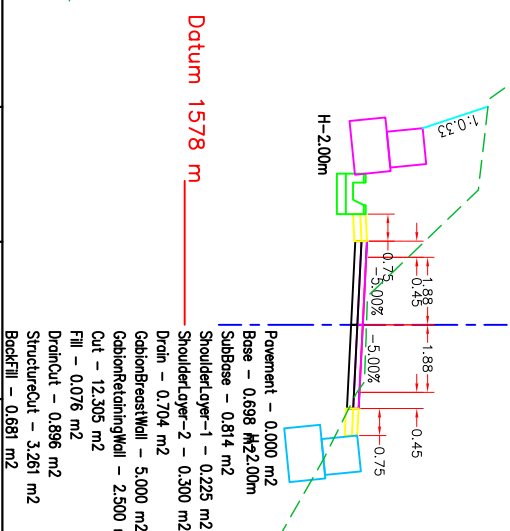
Ch: 13+730
 GL: 1583.423
 DL: 1583.162



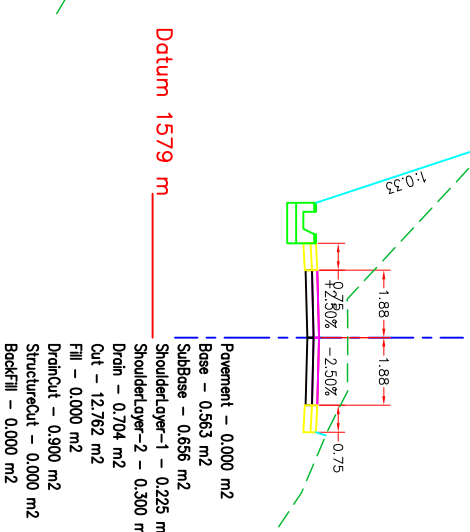
Ch: 13+720
 GL: 1583.247
 DL: 1583.054



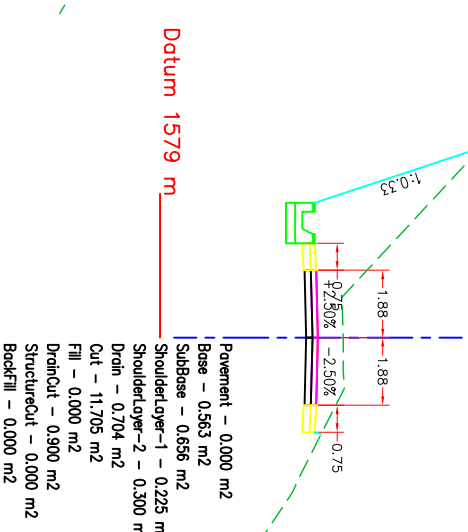
Ch: 13+710
 GL: 1583.045
 DL: 1582.946



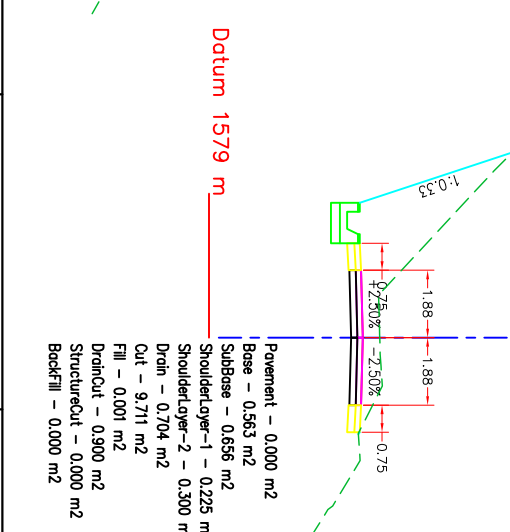
Ch: 13+760
 GL: 1584.417
 DL: 1583.622



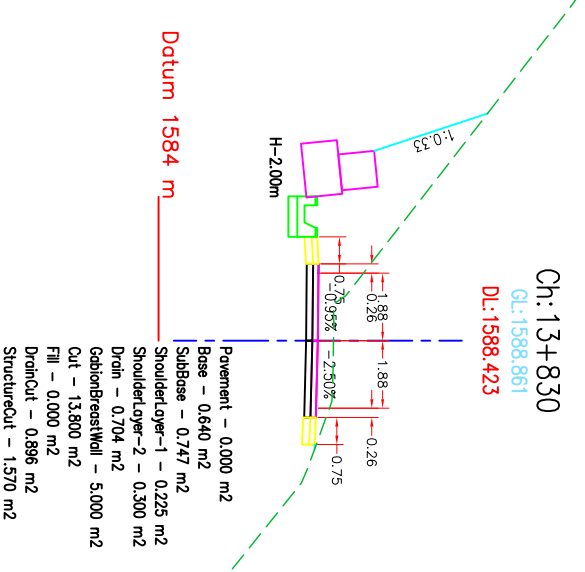
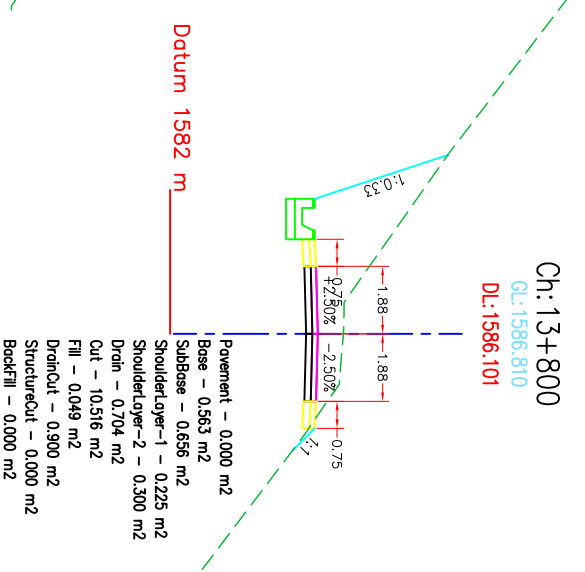
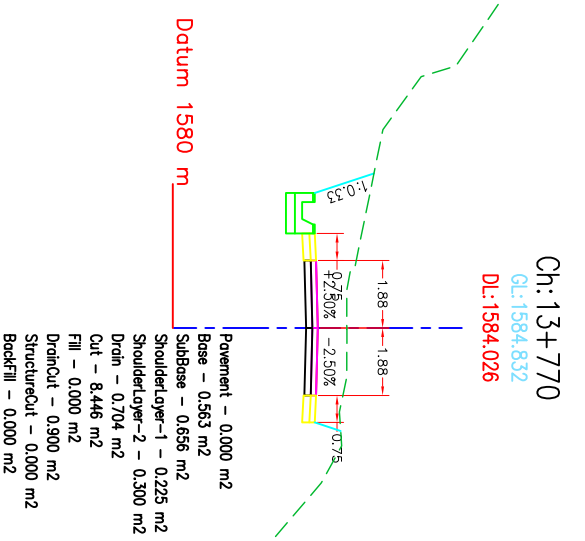
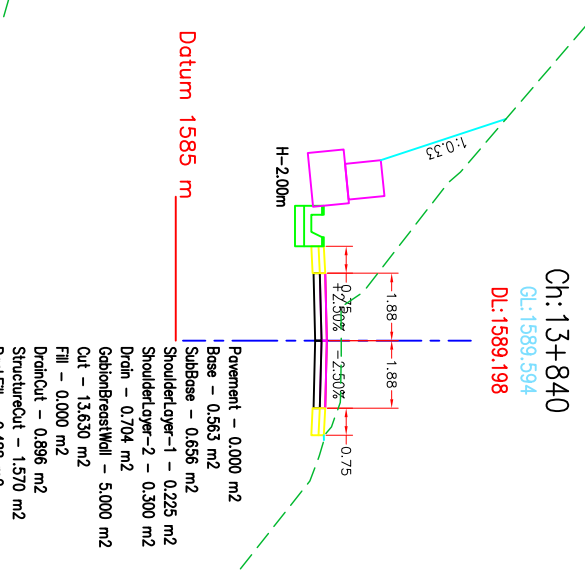
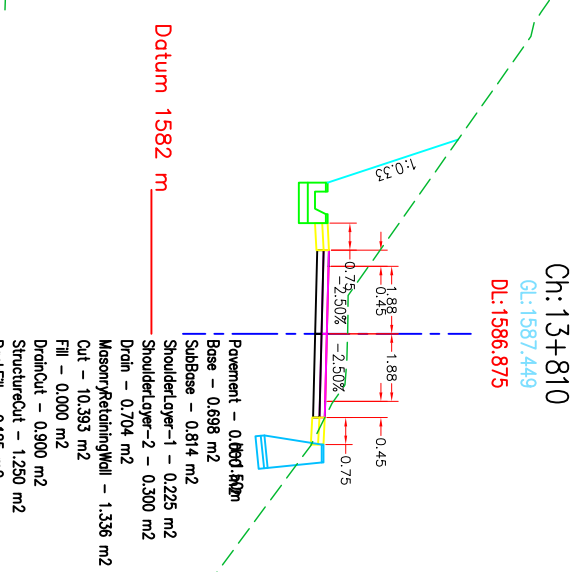
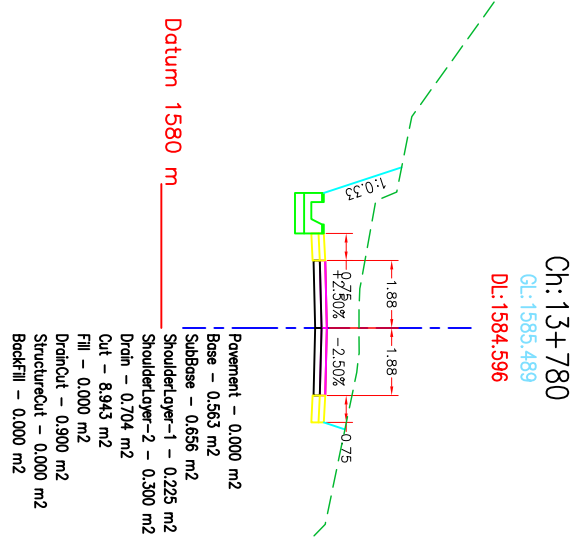
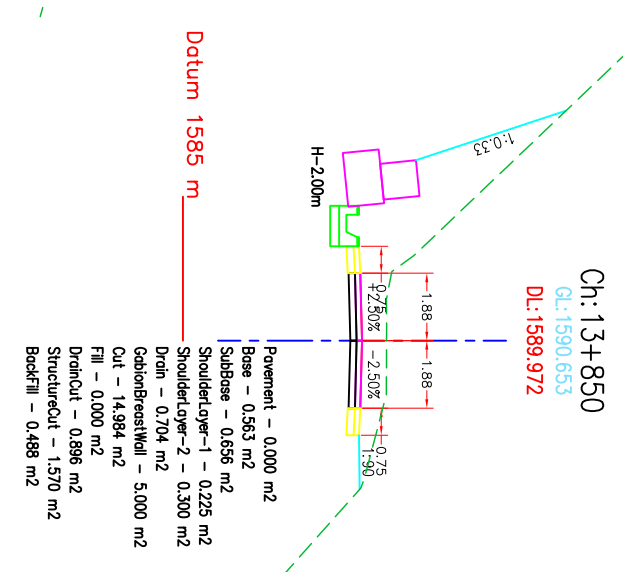
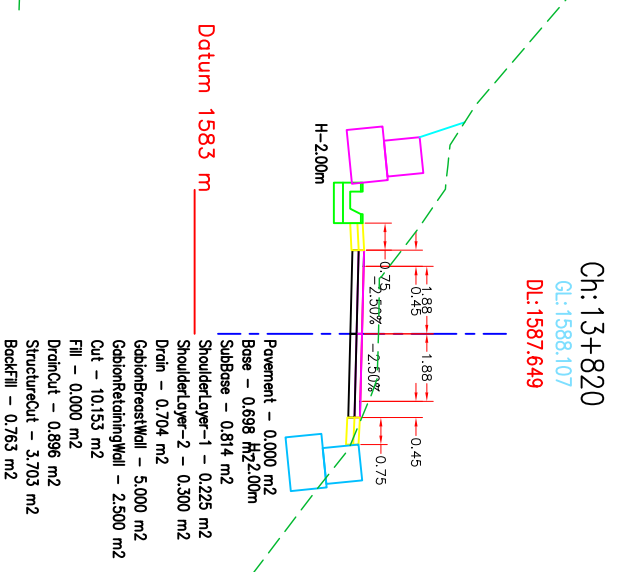
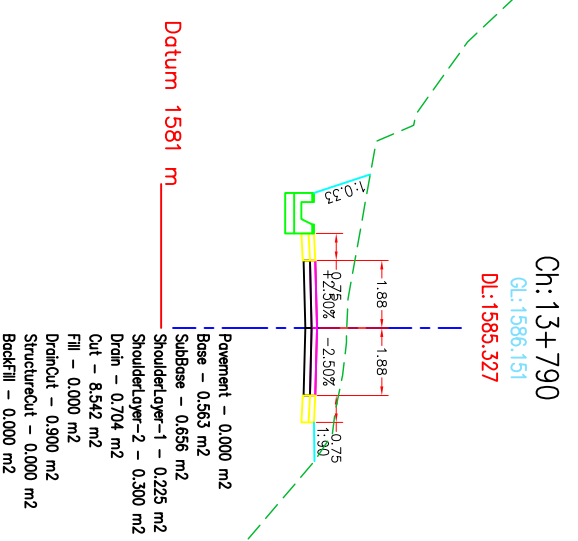
Ch: 13+750
 GL: 1584.086
 DL: 1583.384



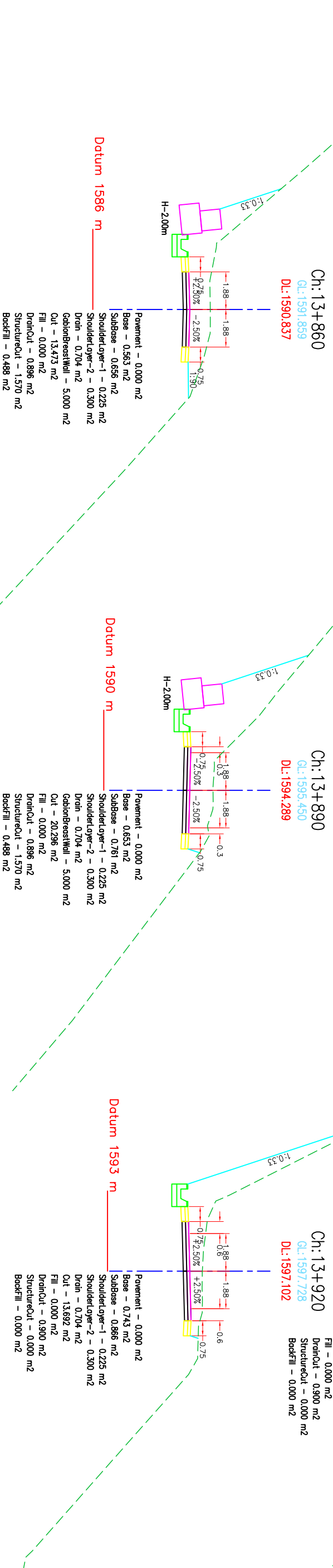
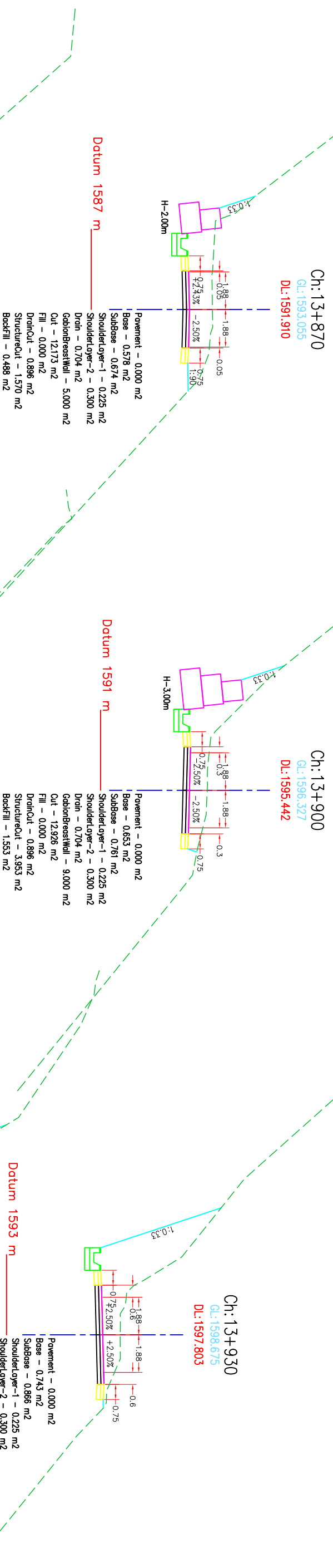
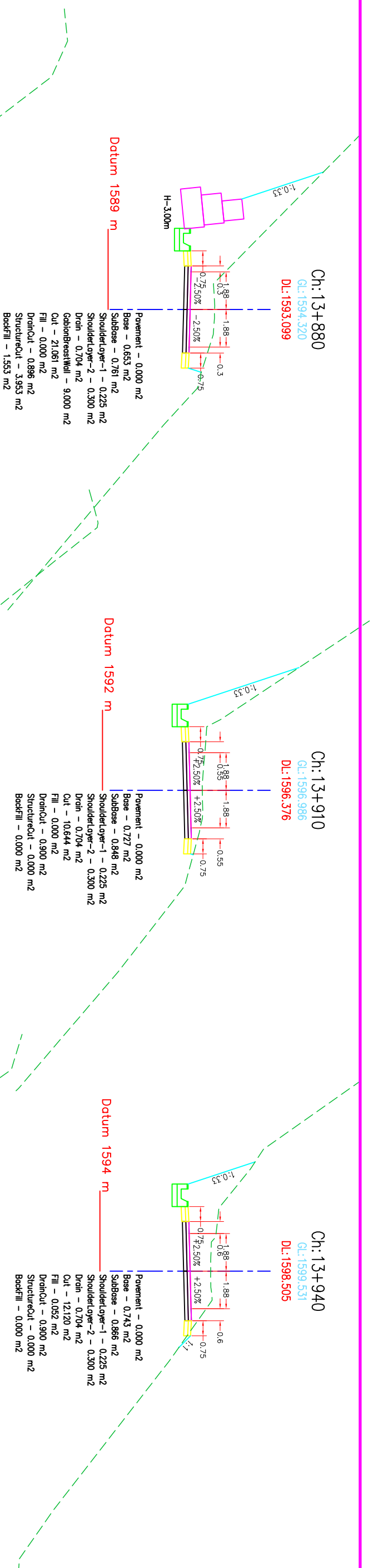
Ch: 13+740
 GL: 1583.740
 DL: 1583.270



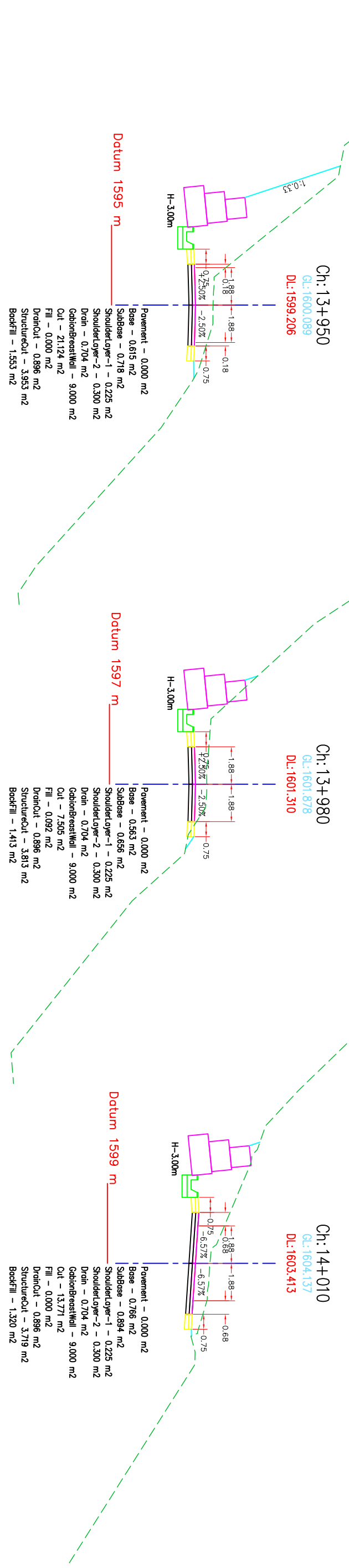
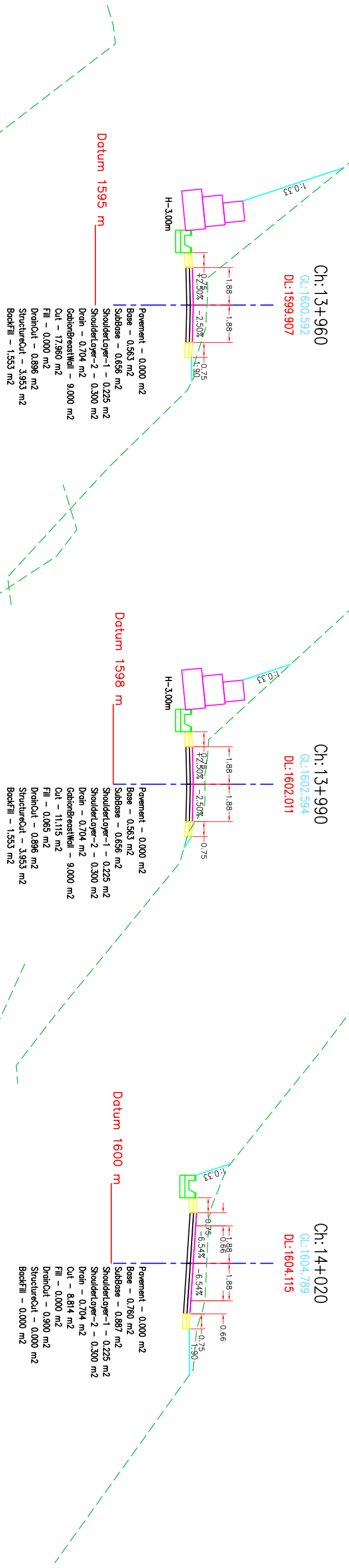
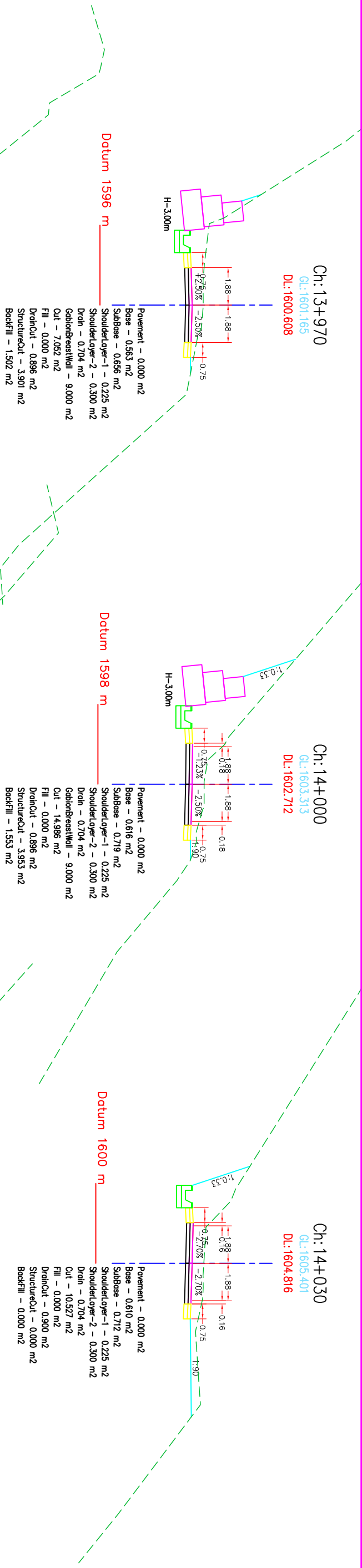
Government of Nepal Ministry of Federal Affairs and General Administration Department of Local Infrastructure (DoLI) Rural Connectivity Improvement Project-phase 2 (DoLI/RCIP/PPR-04/2019)	CONSULTANT:	ROAD NAME:	DATE	REVISION	SIGNATURE	DESIGNED BY :	SCALE	Cross-Section 13+680-13+760	DATE: JUNE 2021
	ITECO - INCLUSIVE JV Shirapalla Chowk, Ring Road	Wamliksar(Indegauda)-Aapochaur- Shantipur Road Gulmi District					CHECKED BY :		1:200
						APPROVED BY :	4 m		SHEET NO : 153





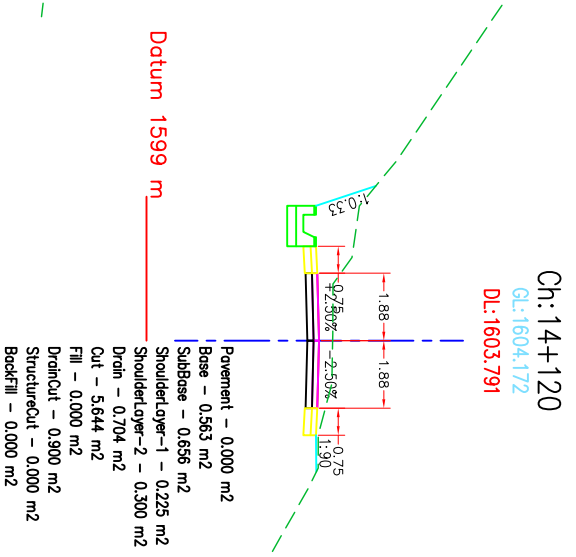
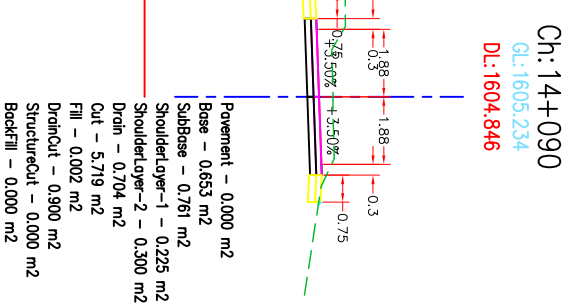
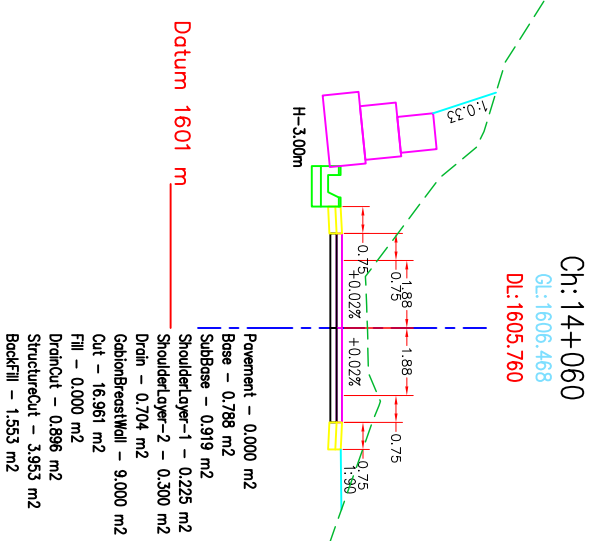
Government of Nepal Ministry of Federal Affairs and General Administration Department of Local Infrastructure (DoLI) Rural Connectivity Improvement Project-phase 2 (DoLI/RCIP/PPR-04/2019)		CONSULTANT: ITECO - INCLUSIVE JV Shapala Chowk, Ring Road		ROAD NAME: Wamlatasar(Indregauda)-Aapochaur- Shantipur Road Gulmi District		DATE	REVISION	SIGNATURE	DESIGNED BY :	SCALE	Cross-Section 13+770-13+850	DATE: JUNE 2021
CHECKED BY : APPROVED BY :										DRG NO : RCIP2/GULM/WAS/ICX SHEET NO : 154		



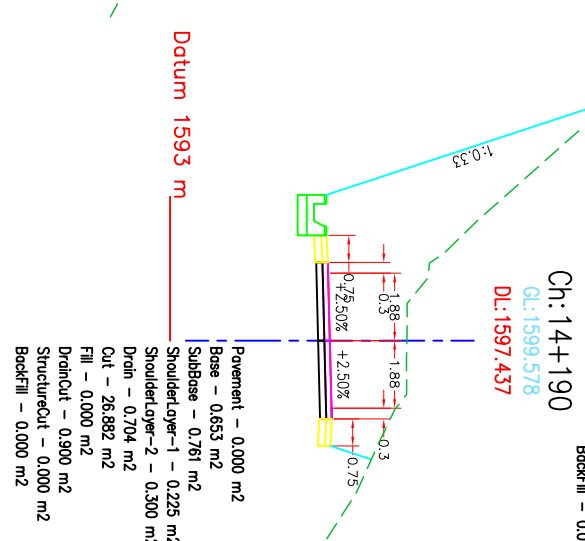
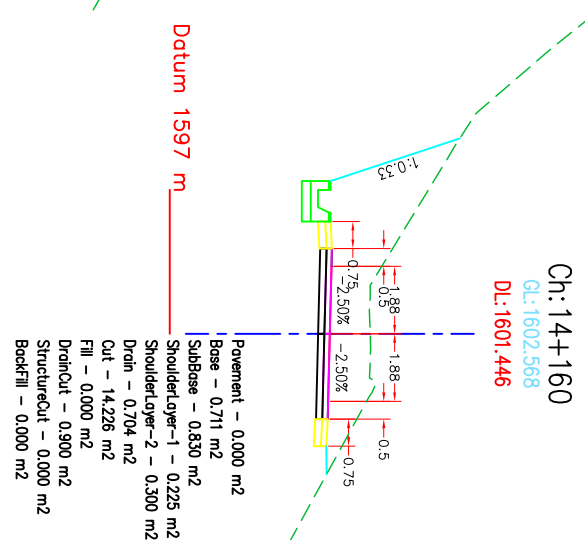
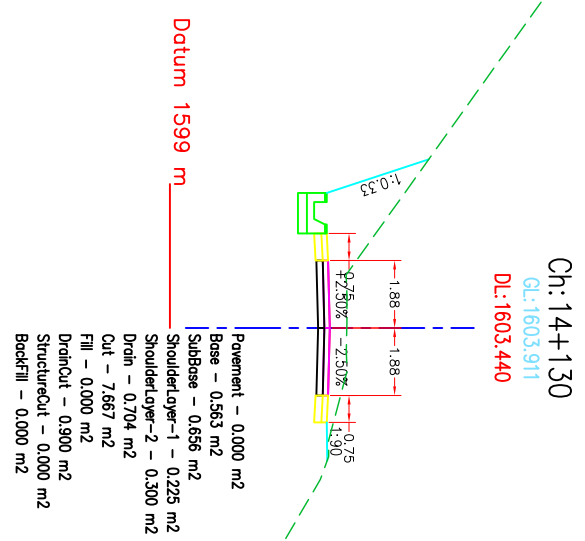
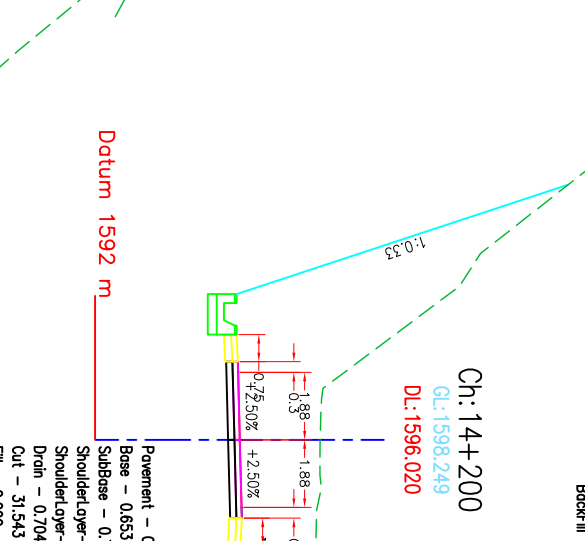
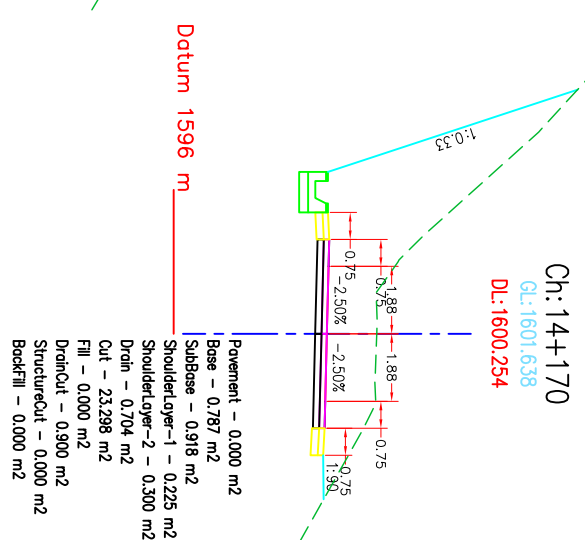
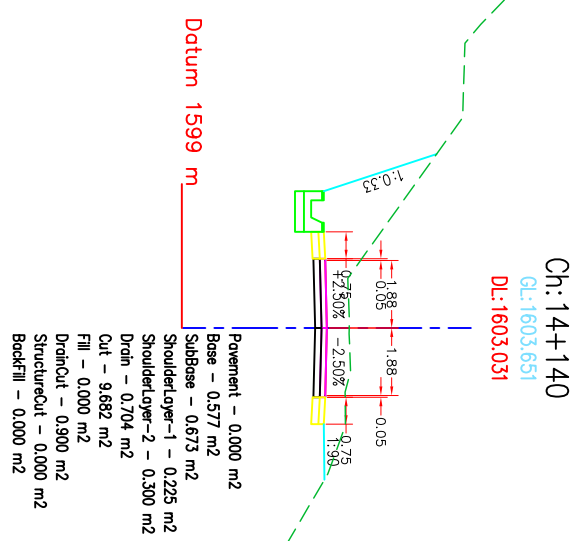
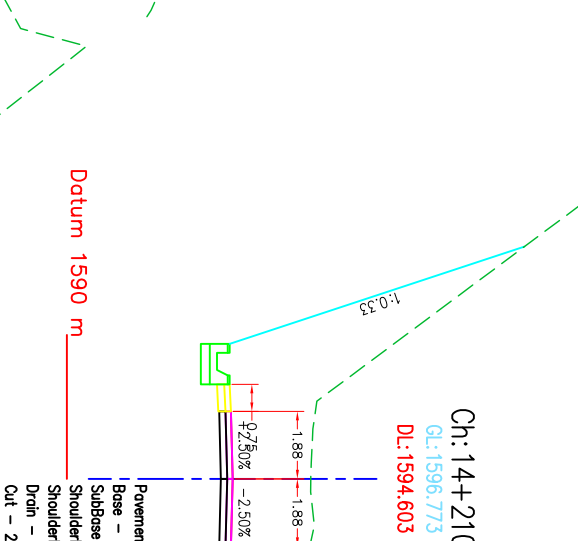
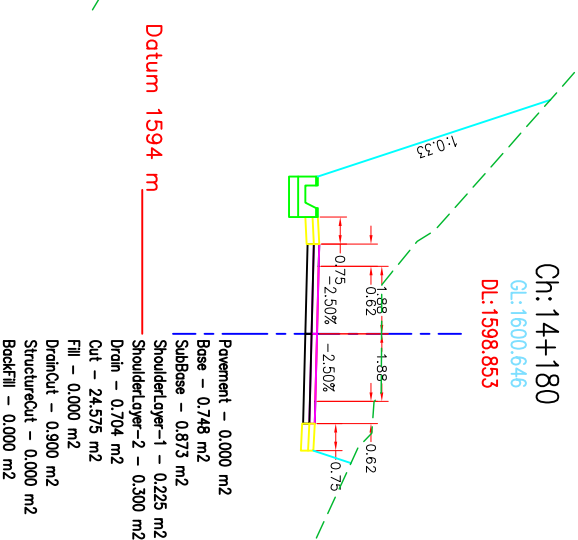
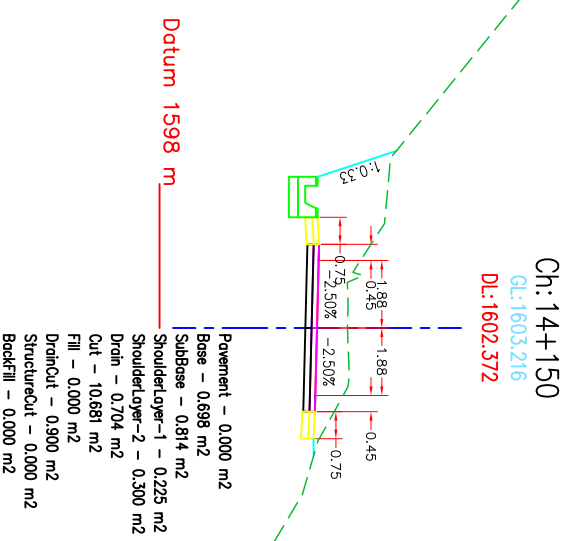
Government of Nepal Ministry of Federal Affairs and General Administration Department of Local Infrastructure (DoLI) Rural Connectivity Improvement Project-Phase 2 (DoLI/RCIP/PPR-04/2019)		CONSULTANT: ITECO - INCLUSIVE JV Shapala Chowk, Ring Road		ROAD NAME: Wamliksar(Indregauda)-Aapochaur- Shantipur Road Gulmi District		DATE	REVISION	SIGNATURE	DESIGNED BY :	SCALE	Cross-Section 13+860-13+940	DATE: JUNE 2021
									CHECKED BY :			DRG NO : RCIP2/GULM/WAS/ICX
									APPROVED BY :			SHEET NO : 155



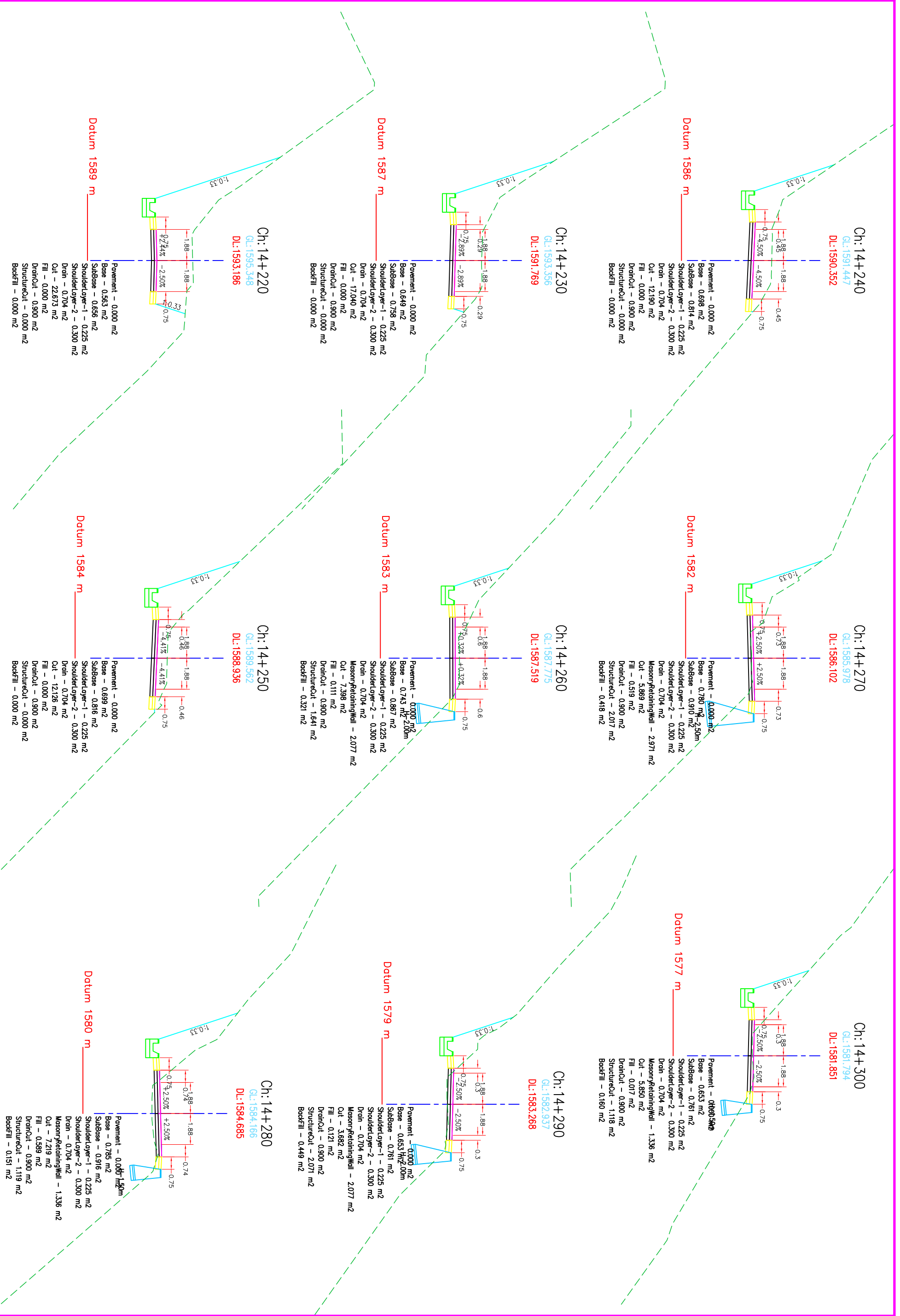
Government of Nepal Ministry of Federal Affairs and General Administration Department of Local Infrastructure (DoLI) Rural Connectivity Improvement Project-Phase 2 (DoLI/RCIP/PPR-04/2019)		CONSULTANT: ITECO - INCLUSIVE JV Shapalla Chowk, Ring Road		ROAD NAME: Wamliksar(Indeggaude)-Aapochaur- Shantipur Road Gulmi District		DATE	REVISION	SIGNATURE	DESIGNED BY :	SCALE	Cross-Section 13+950-14+030	DATE: JUNE 2021
CHECKED BY : APPROVED BY :										DRG NO : RCIP2/GULMI/WAS/CSX SHEET NO : 156		



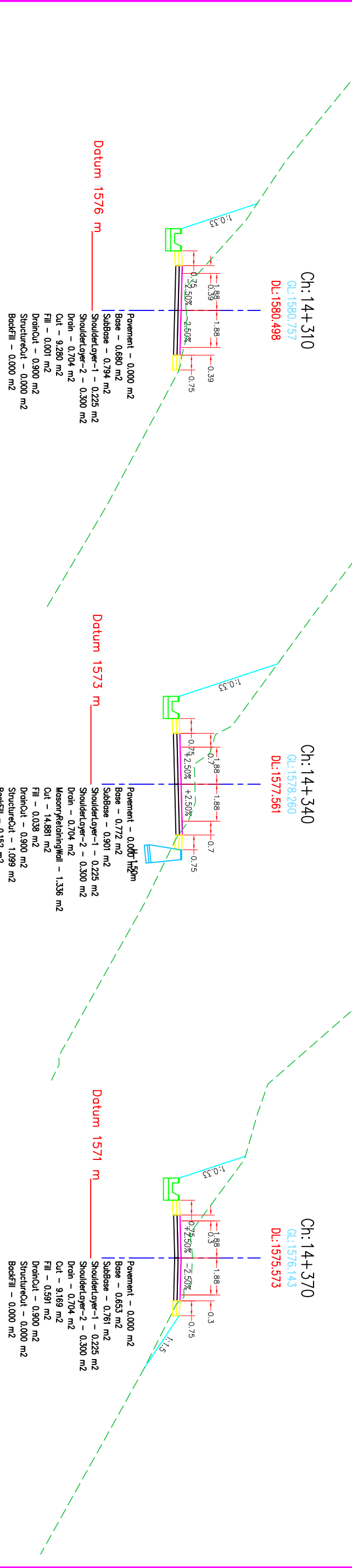
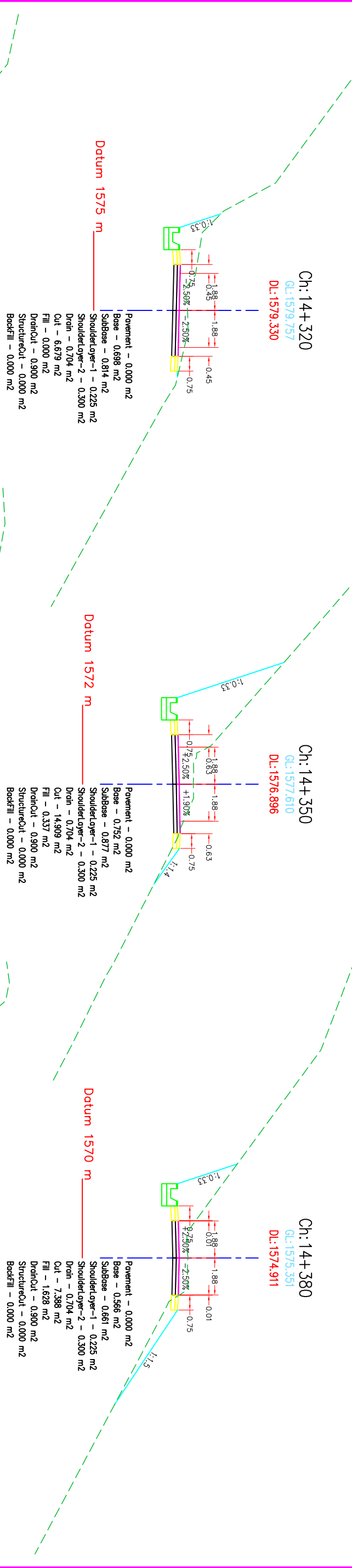
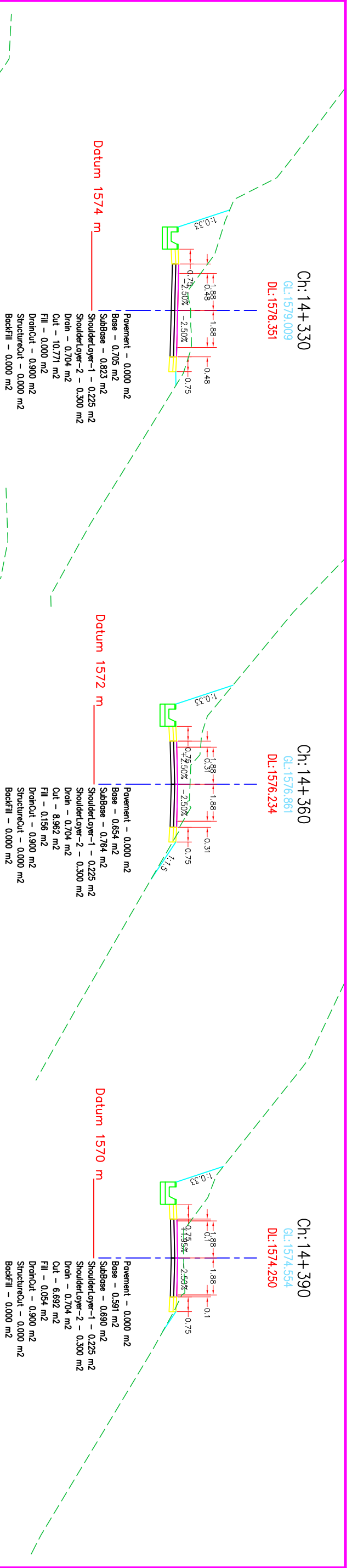
Government of Nepal Ministry of Federal Affairs and General Administration Department of Local Infrastructure (DoLI) Rural Connectivity Improvement Project-phase 2 (DoLI/RCIP/PPR-04/2019)		CONSULTANT: ITECO - INCLUSIVE JV Shapala Chowk, Ring Road		ROAD NAME: Wamliksar(Indeggau)-Aapochaur- Shantipur Road Gulmi District		DATE	REVISION	SIGNATURE	DESIGNED BY :	SCALE	Cross-Section	DATE: JUNE 2021
									CHECKED BY :	1:200	14+040-14+120	DRG NO : RCIP2/GULM/WAS/CSX
									APPROVED BY :	4 m		SHEET NO : 157



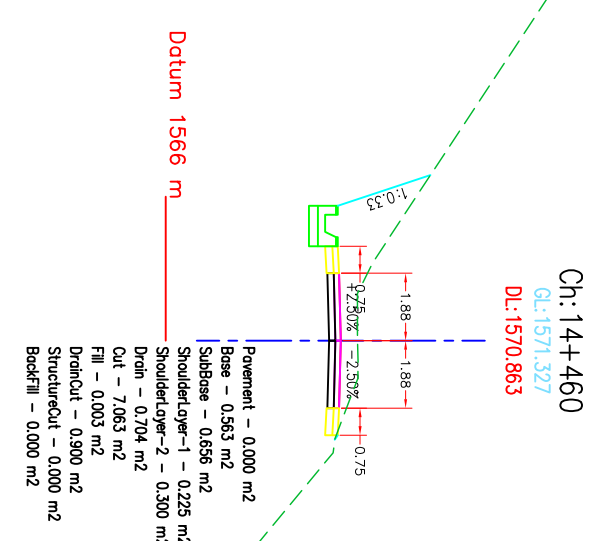
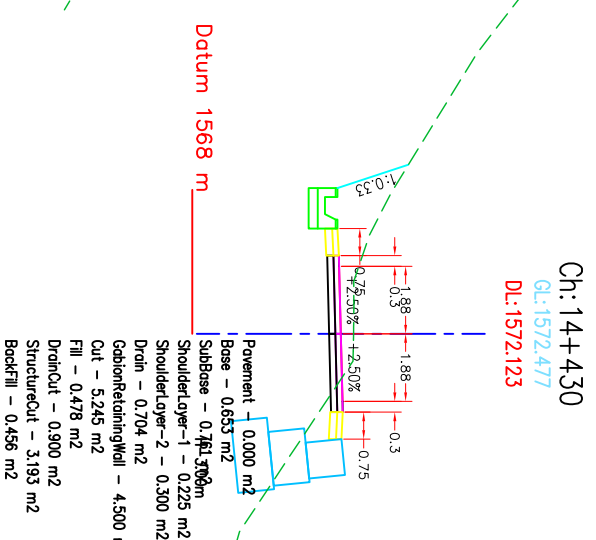
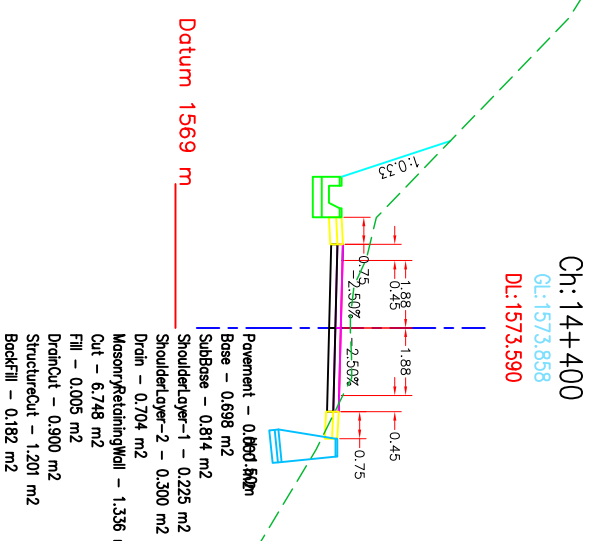
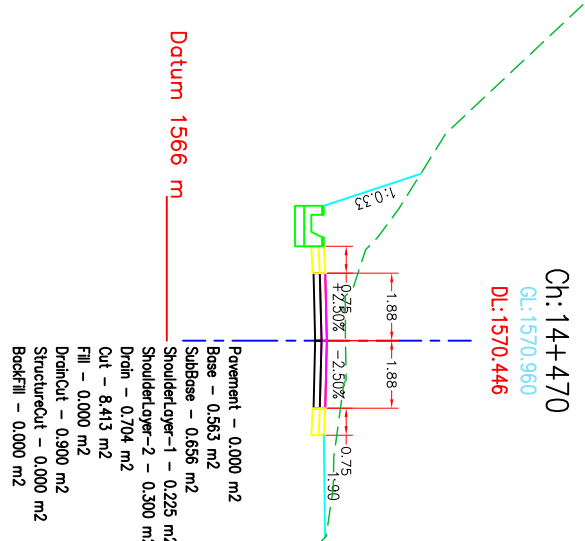
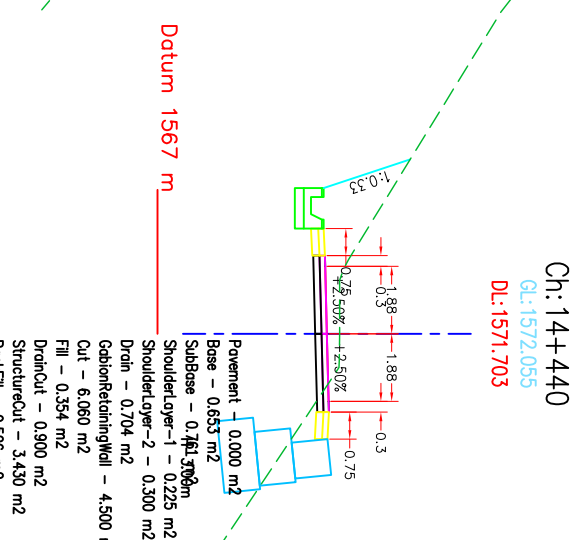
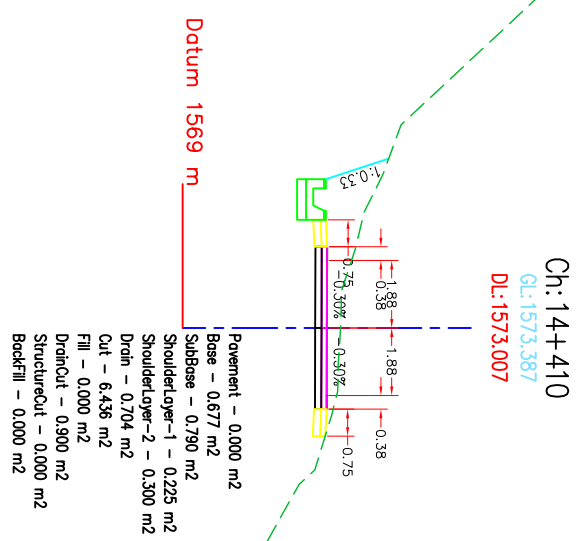
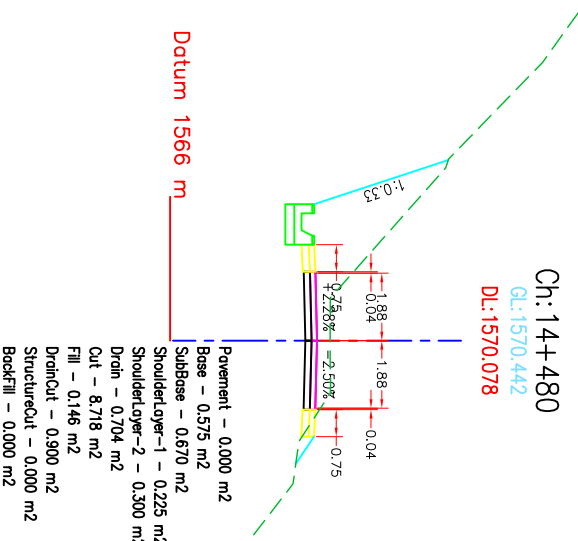
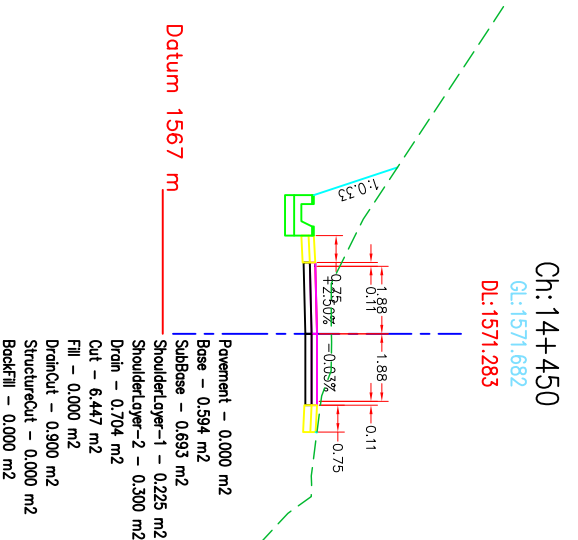
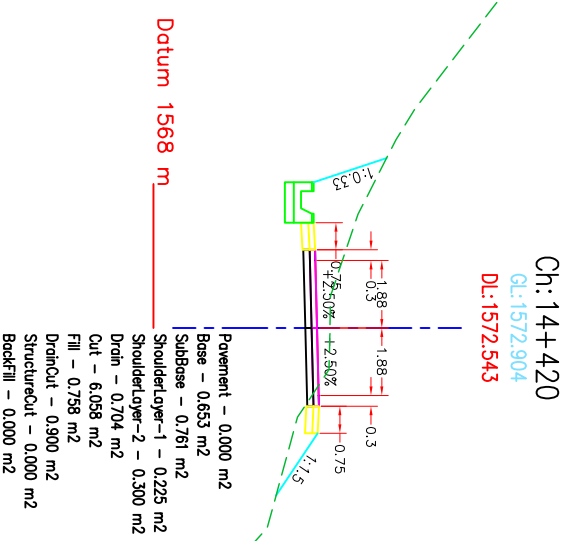
Government of Nepal Ministry of Federal Affairs and General Administration Department of Local Infrastructure (DoLI) Rural Connectivity Improvement Project-phase 2 (DoLI/RCIP/PPR-04/2019)		CONSULTANT: ITECO - INCLUSIVE JV Shapala Chowk, Ring Road		ROAD NAME: Wamliksar(Indegauda)-Aapochaur- Shantipur Road Gulmi District		DATE	REVISION	SIGNATURE	DESIGNED BY :	SCALE	Cross-Section 14+130-14+210	DATE: JUNE 2021
									CHECKED BY :			DRG NO : RCIP2/GULM/AS/CSX
									APPROVED BY :			SHEET NO : 158



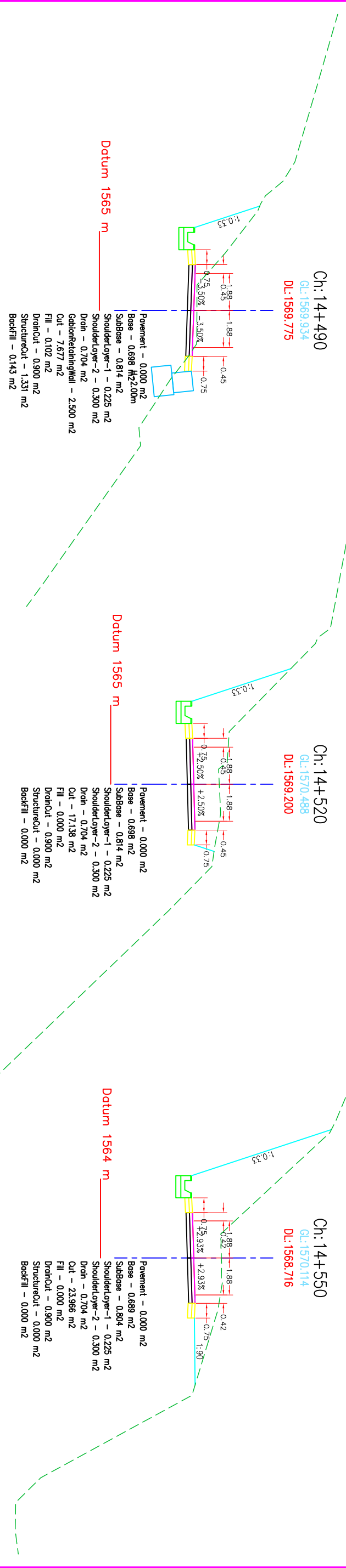
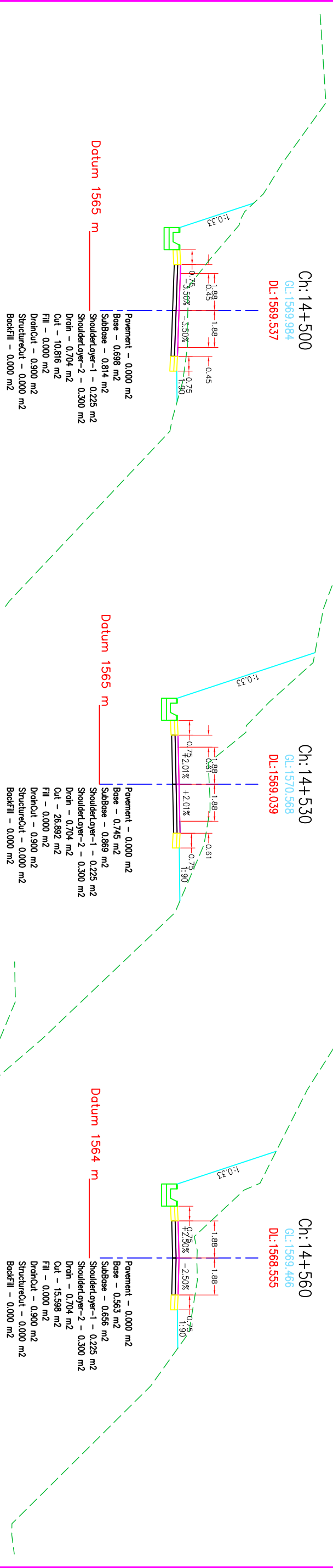
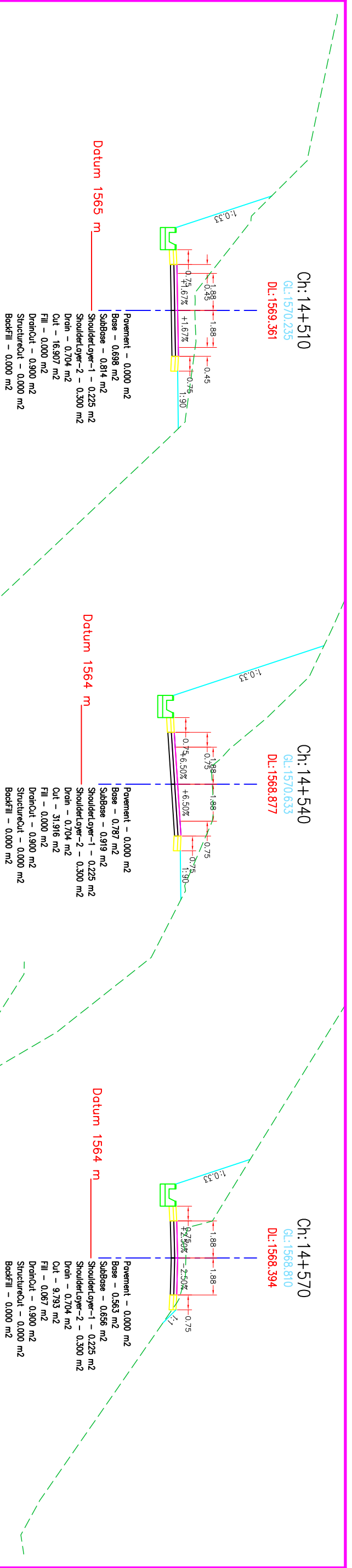
Government of Nepal Ministry of Federal Affairs and General Administration Department of Local Infrastructure (DoLI) Rural Connectivity Improvement Project-phase 2 (DoLI/RCIP/PPR-04/2019)		CONSULTANT: ITECO - INCLUSIVE JV Shapala Chowk, Ring Road		ROAD NAME: Wamlatasar(Indegauda)-Aapochaur- Shantipur Road Gulmi District		DATE	REVISION	SIGNATURE	DESIGNED BY :	SCALE	Cross-Section 14+220-14+300	DATE: JUNE 2021
DRAWN BY :												DRG NO : RCIP2/GULM/WAS/CS
CHECKED BY :												SHEET NO : 159
APPROVED BY :												



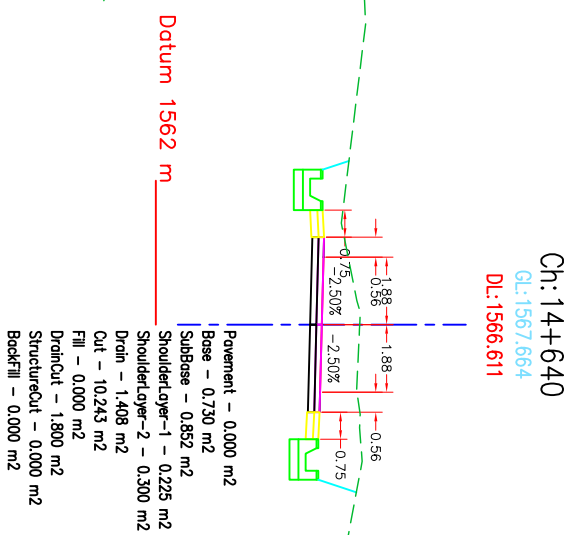

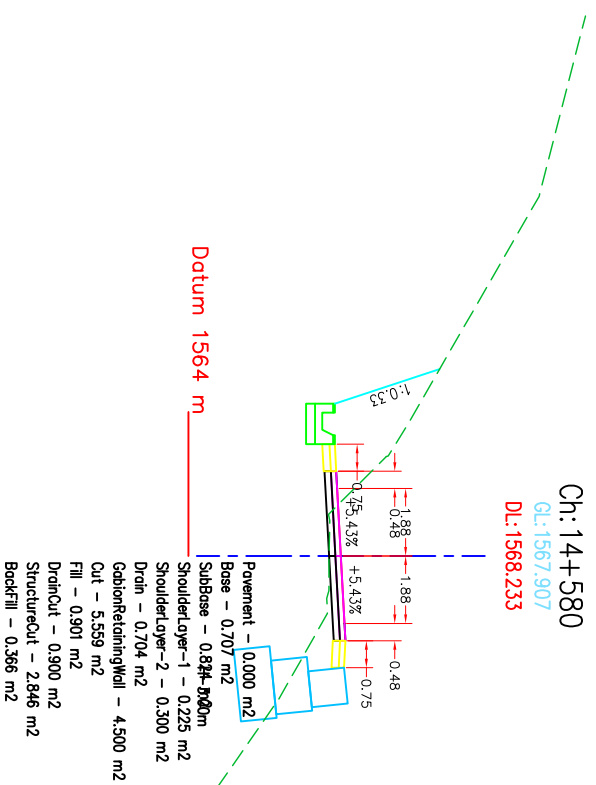
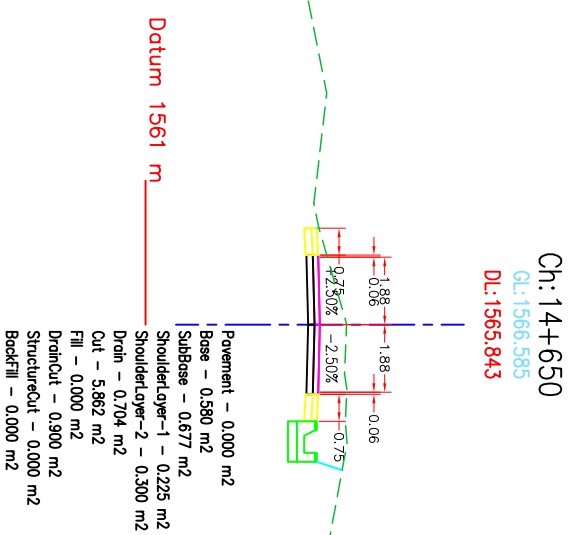
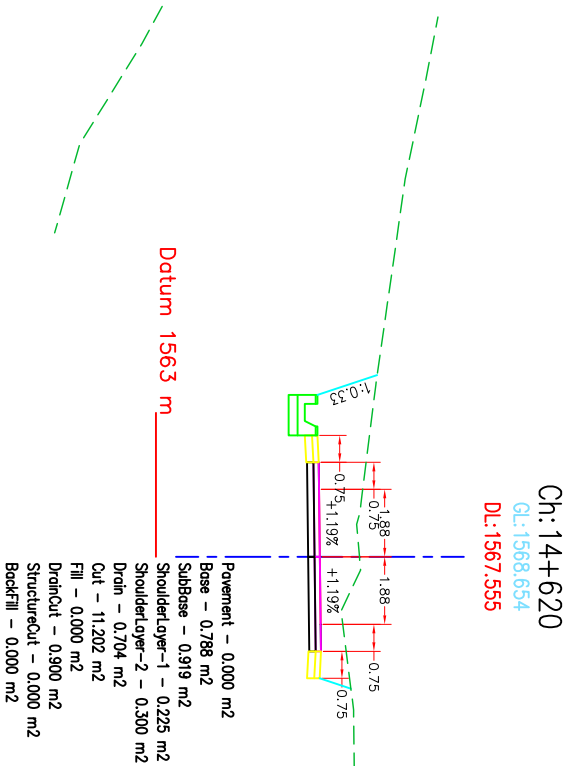
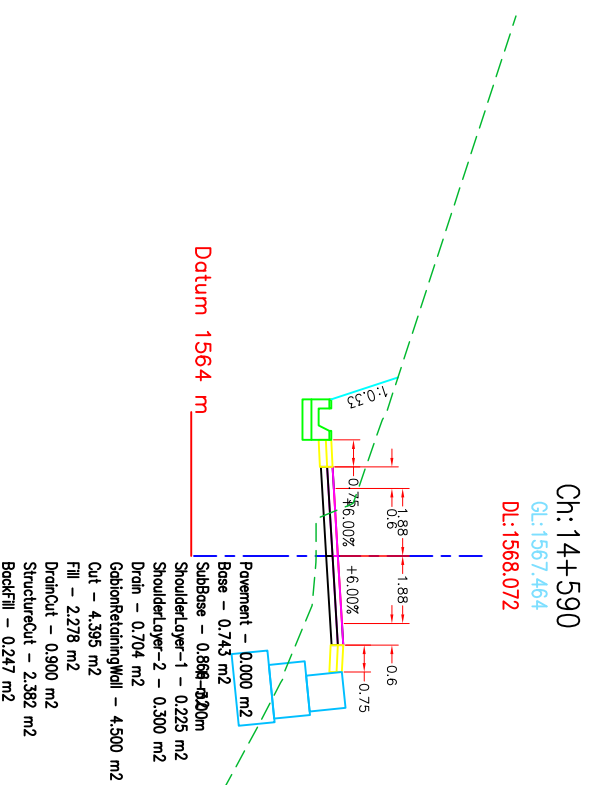
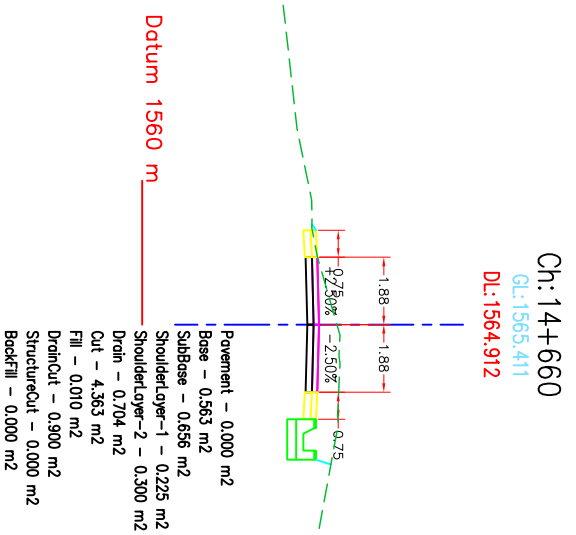
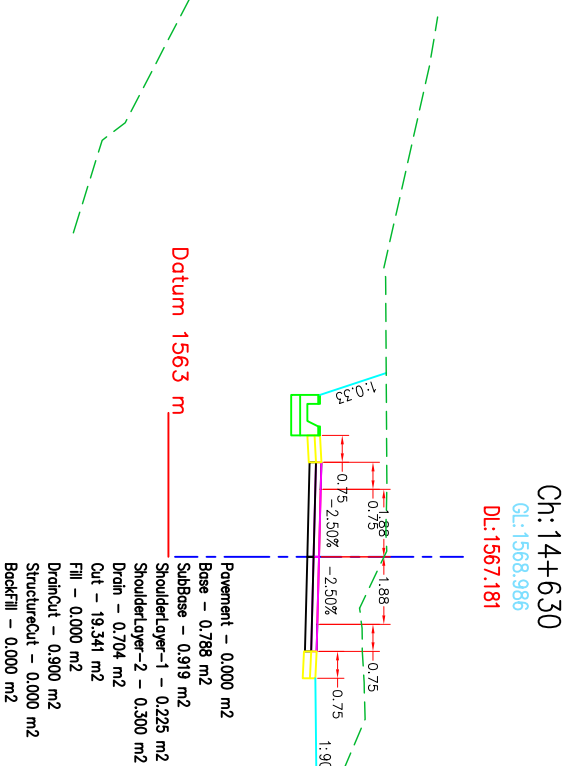
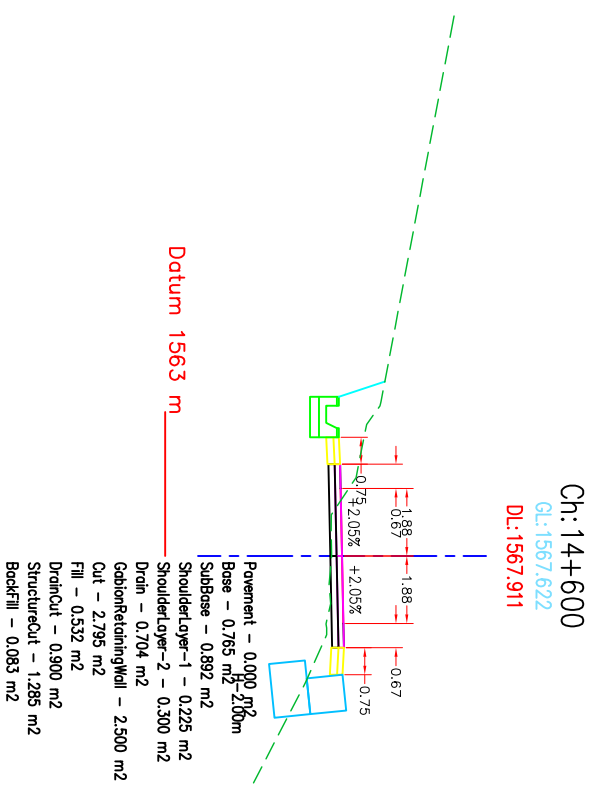
Government of Nepal Ministry of Federal Affairs and General Administration Department of Local Infrastructure (DoLI) Rural Connectivity Improvement Project-Phase 2 (DoLI/RCIP/PPR-04/2019)		CONSULTANT: ITECO - INCLUSIVE JV Shapala Chowk, Ring Road		ROAD NAME: Wamliksar(Indegauda)-Aapochaur- Shantipur Road Gulmi District		DATE	REVISION	SIGNATURE	DESIGNED BY :	SCALE	Cross-Section 14+310-14+390	DATE: JUNE 2021
CHECKED BY :									1:200 0 2m 4m	DRG NO : RCIP2/GULM/AS/CSX		
APPROVED BY :											SHEET NO : 160	



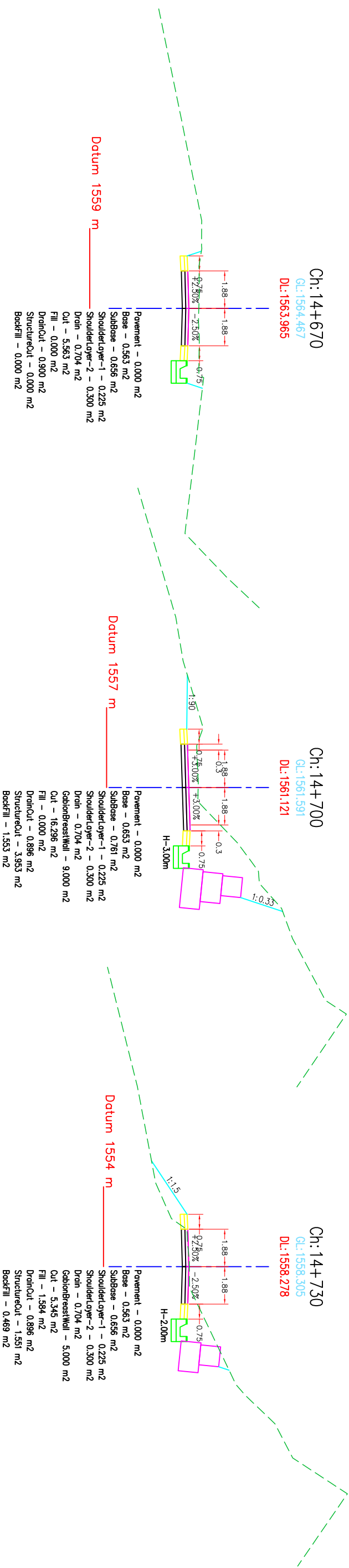
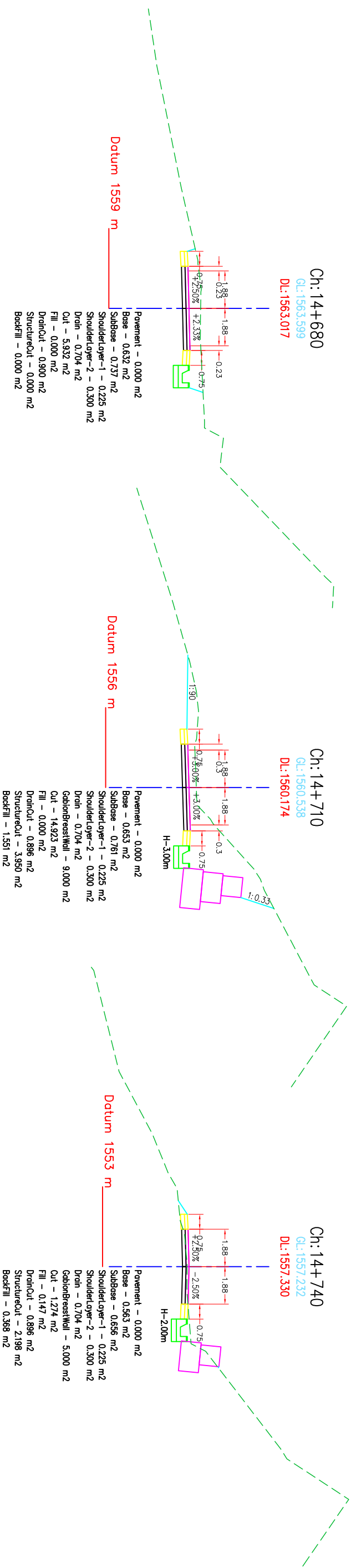
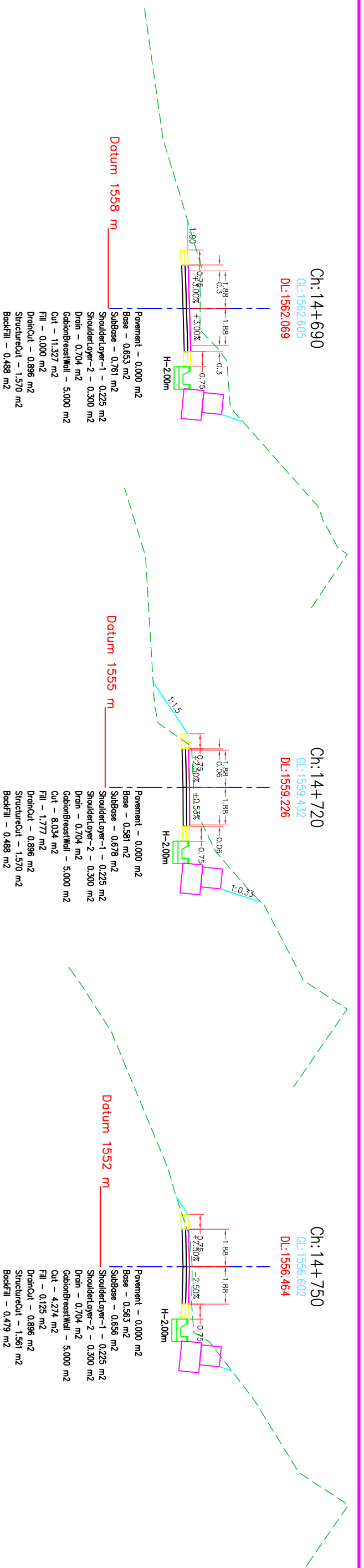
Government of Nepal Ministry of Federal Affairs and General Administration Department of Local Infrastructure (DoLI) Rural Connectivity Improvement Project-phase 2 (DoLI/RCIP/PPR-04/2019)		CONSULTANT: ITECO - INCLUSIVE JV Shapala Chowk, Ring Road		ROAD NAME: Wamliksar(Indegauda)-Aapochaur- Shantipur Road Gulmi District		DATE	REVISION	SIGNATURE	DESIGNED BY :	SCALE	Cross-Section	DATE: JUNE 2021
										2m 0 4m 1:200	14+400-14+480	DRG NO : RCIP2/GULM/WAS/SC
												SHEET NO : 161



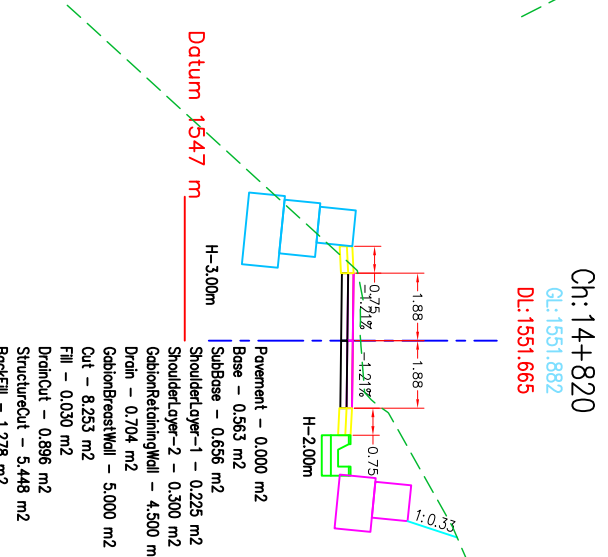
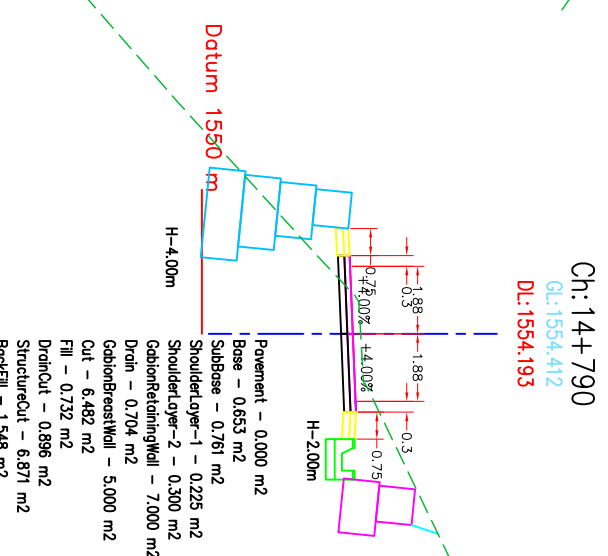
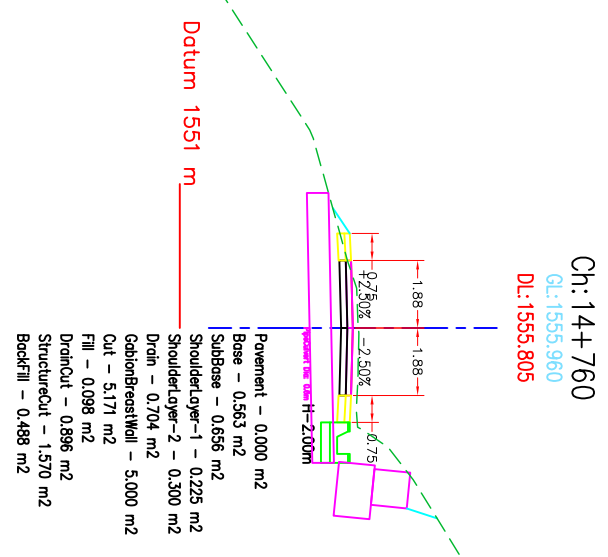
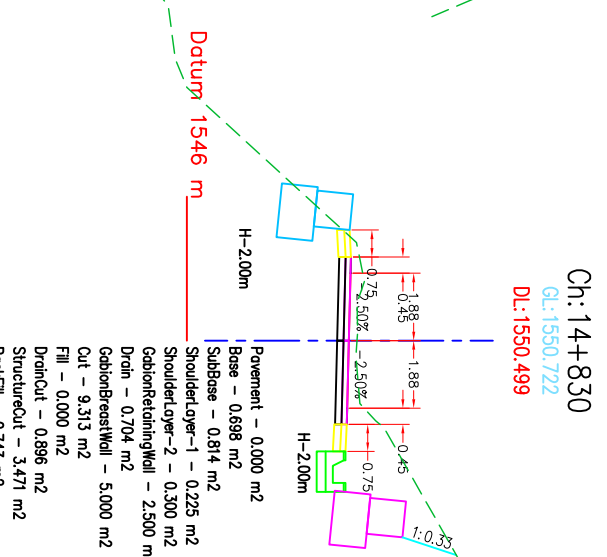
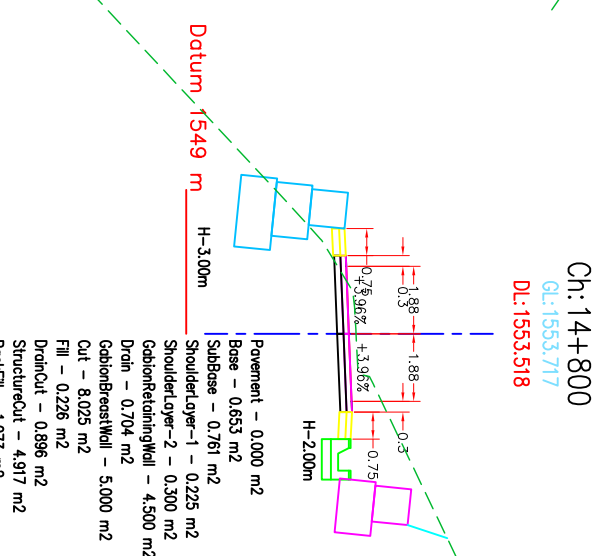
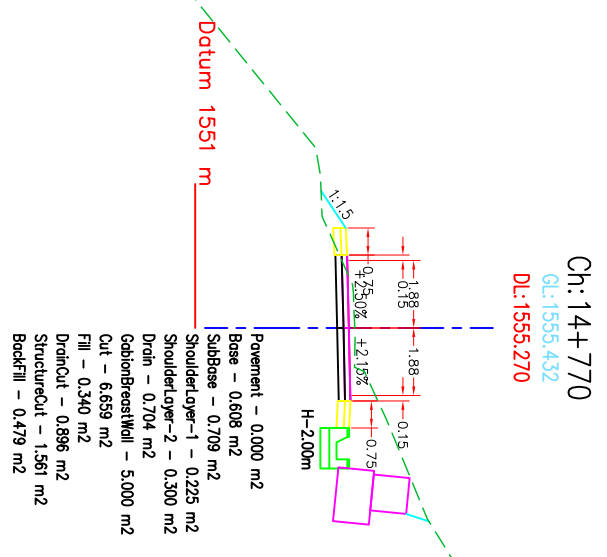
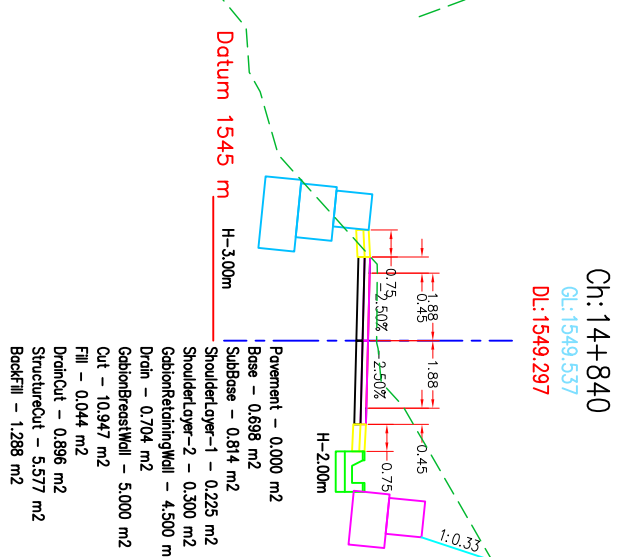
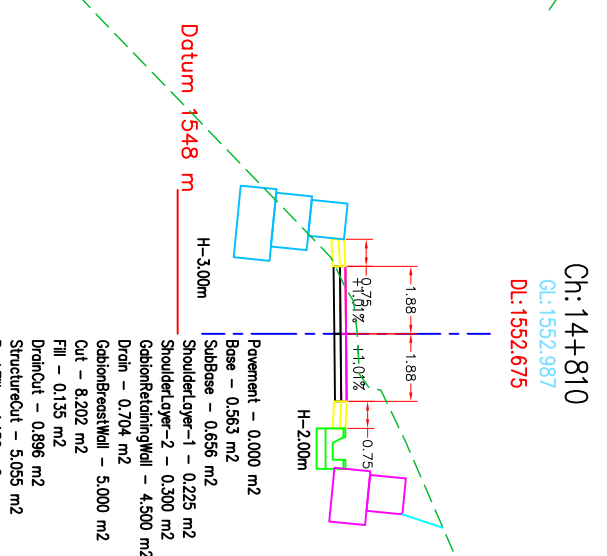
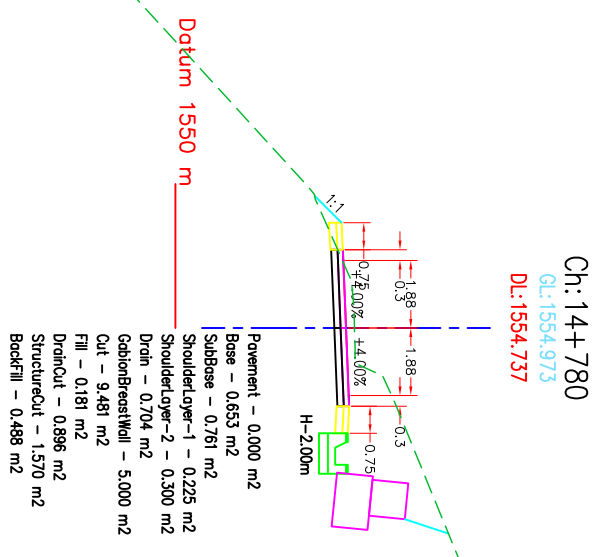
Government of Nepal Ministry of Federal Affairs and General Administration Department of Local Infrastructure (DoLI) Rural Connectivity Improvement Project-Phase 2 (DoLI/RCIP/PPR-04/2019)		CONSULTANT: ITECO - INCLUSIVE JV Shapala Chowk, Ring Road		ROAD NAME: Wamlatksar(Indregauda)-Aapochaur- Shantipur Road Gulmi District		DATE	REVISION	SIGNATURE	DESIGNED BY :	SCALE	Cross-Section 14+490-14+570	DATE: JUNE 2021
DRAWN BY : CHECKED BY : APPROVED BY :										DRG NO : RCIP2/GULM/WAS/0X SHEET NO : 162		



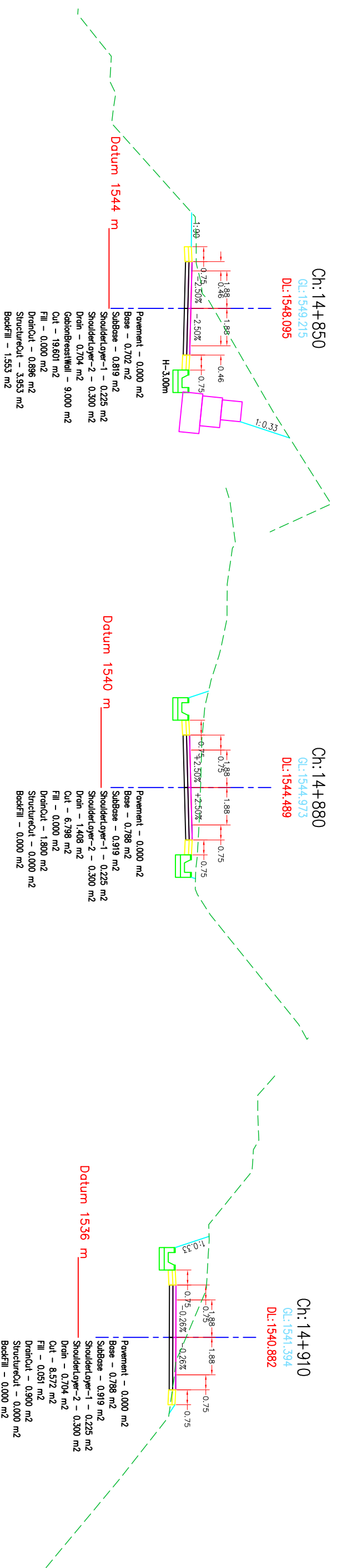
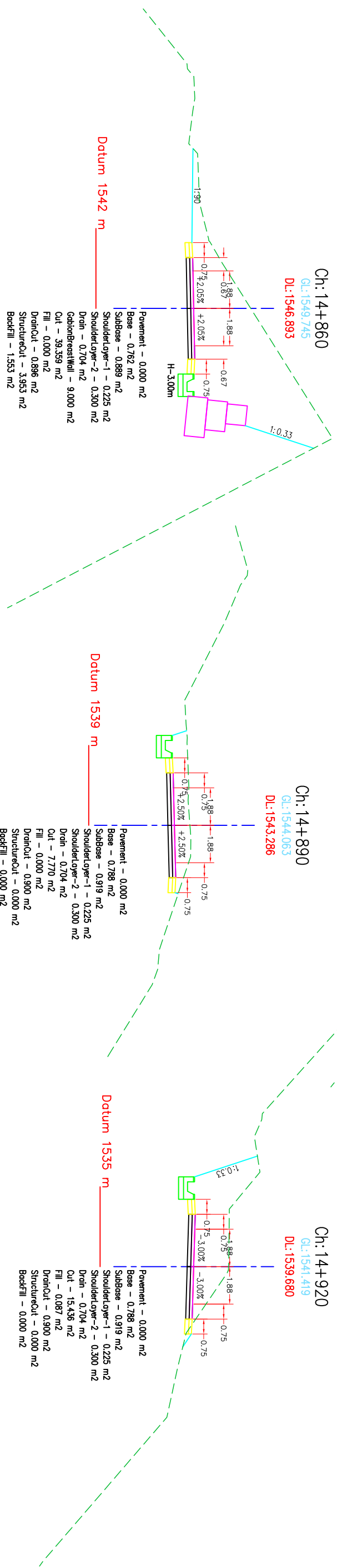
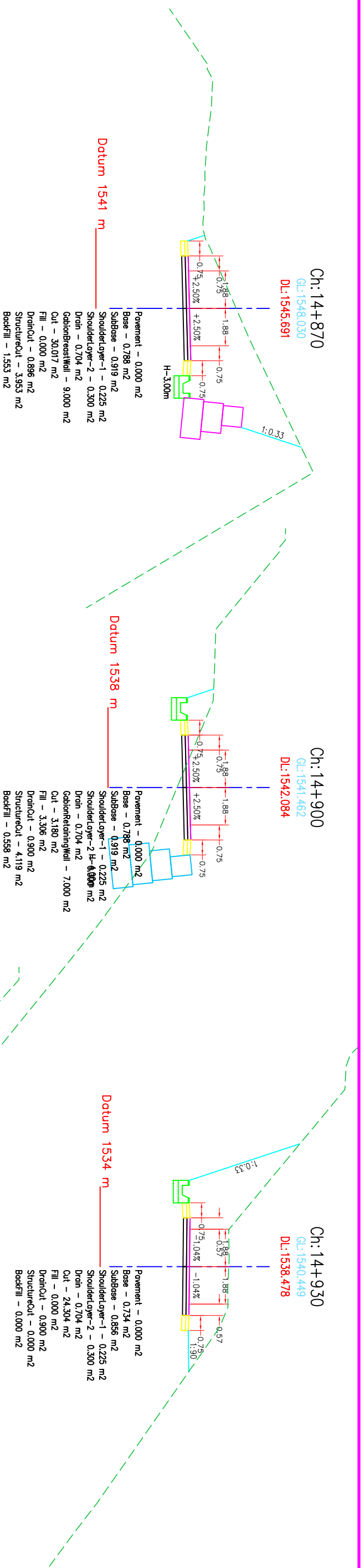
Government of Nepal Ministry of Federal Affairs and General Administration Department of Local Infrastructure (DoLI) Rural Connectivity Improvement Project-phase 2 (DoLI/RCIP/PPR-04/2019)	CONSULTANT: ITECO - INCLUSIVE JV Shapasha Chowk, Ring Road	ROAD NAME: Wamliksar(Indegauda)-Aapochaur- Shantipur Road Gulmi District	DATE	REVISION	SIGNATURE	DESIGNED BY :	SCALE 1:200 0 2m 4m	Cross-Section 14+580-14+660	DATE: JUNE 2021 DRG NO : RCIP2/GULM/WAS/CSX SHEET NO : 163
---	--	---	------	----------	-----------	---------------	---------------------------	--------------------------------	--



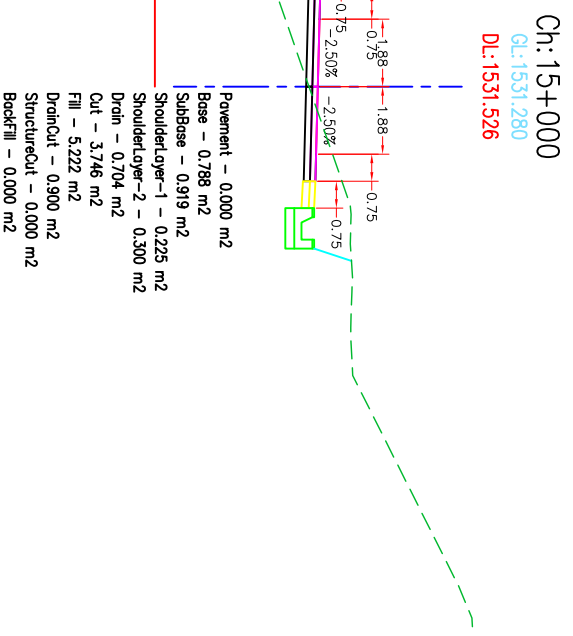
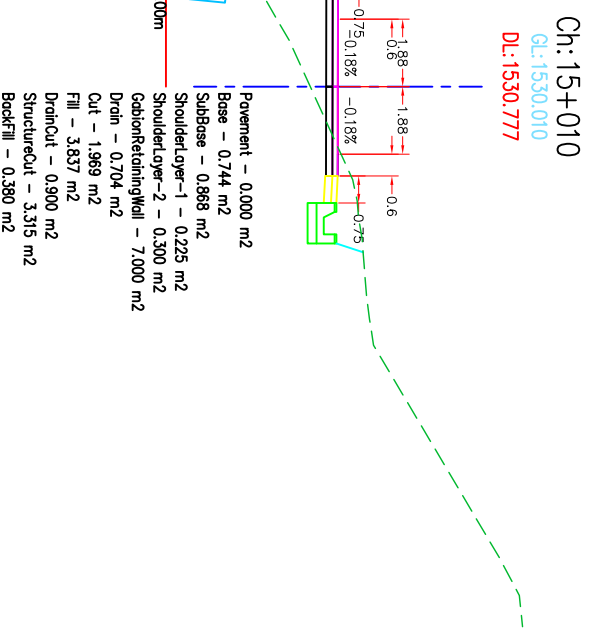
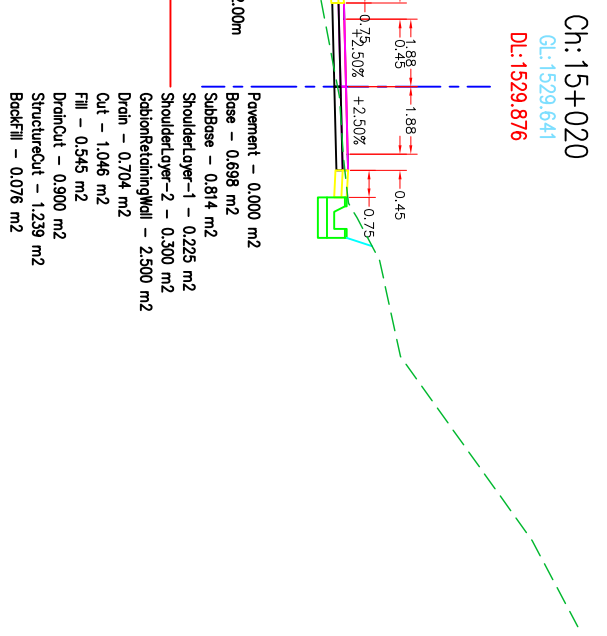
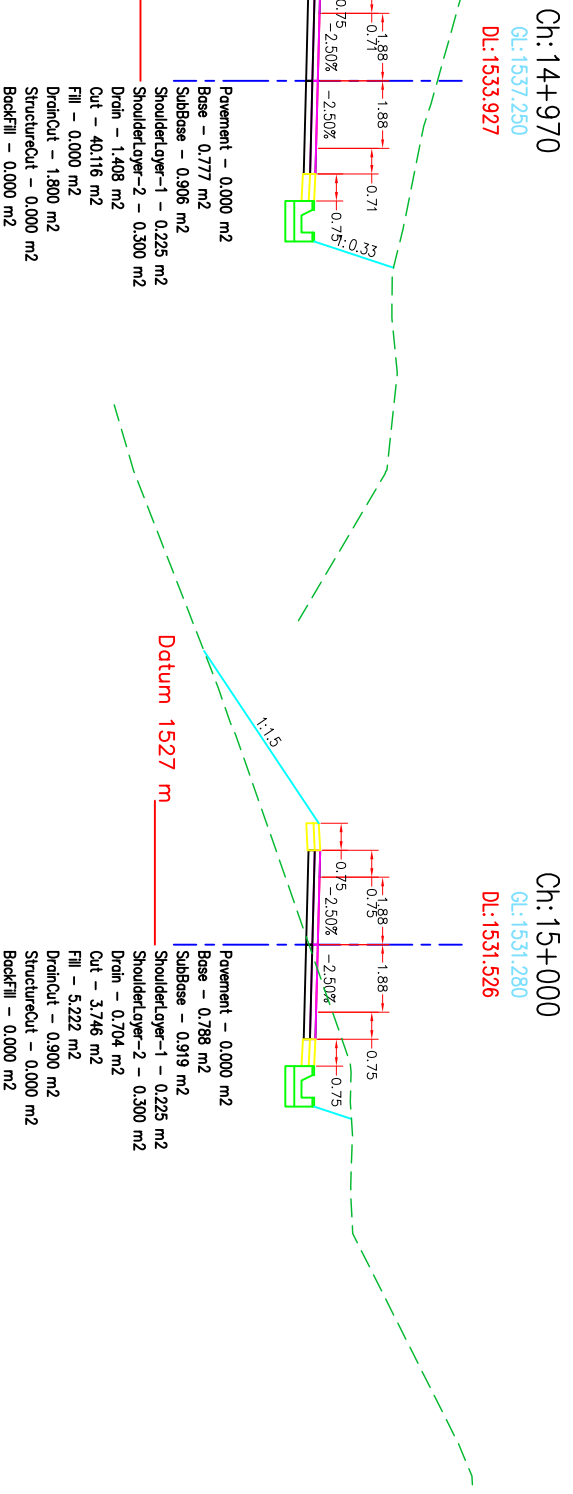
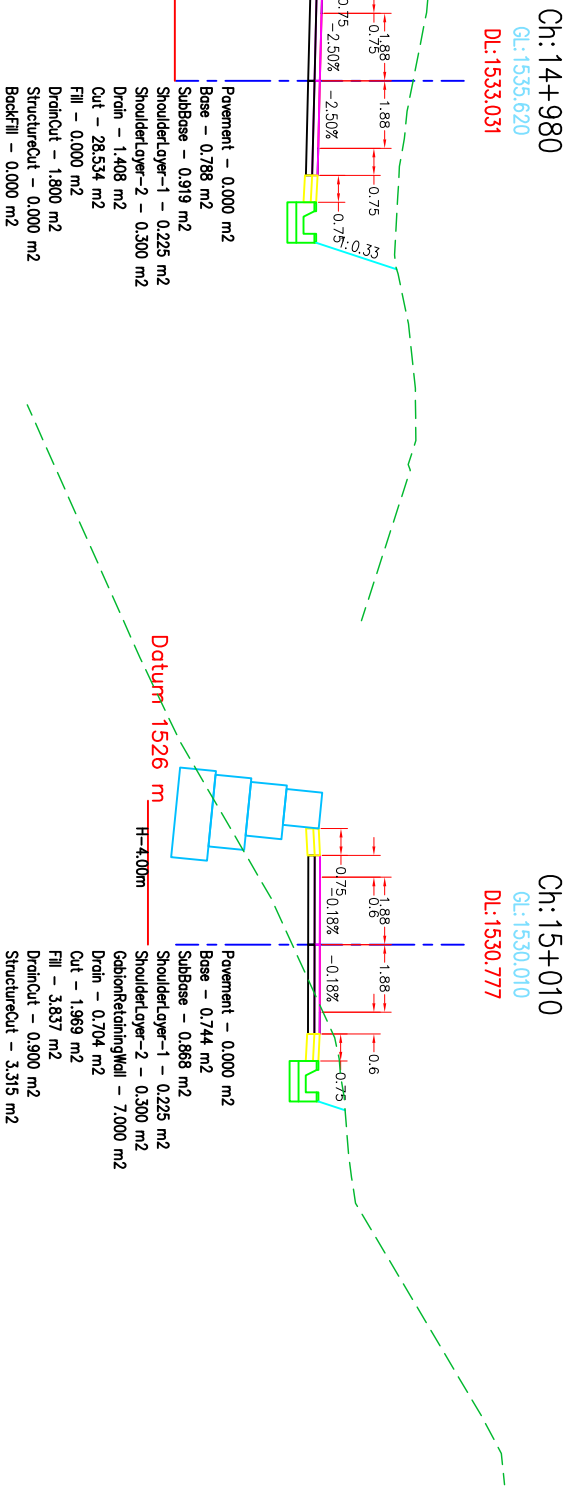
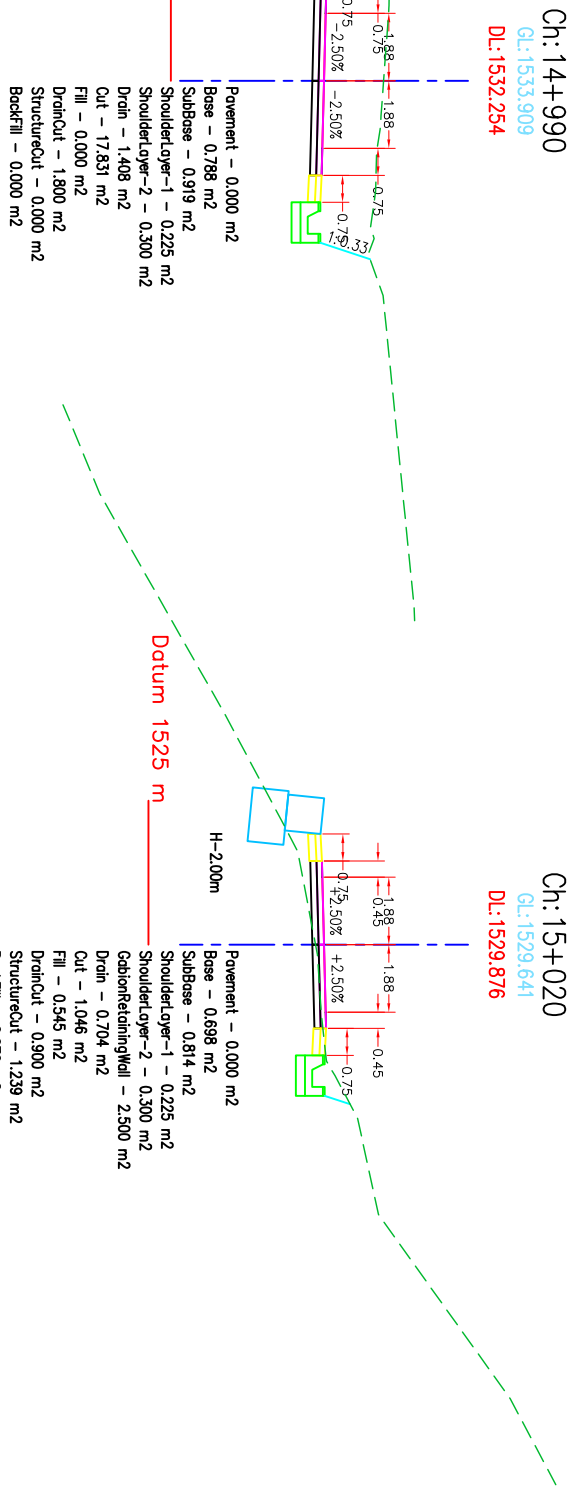
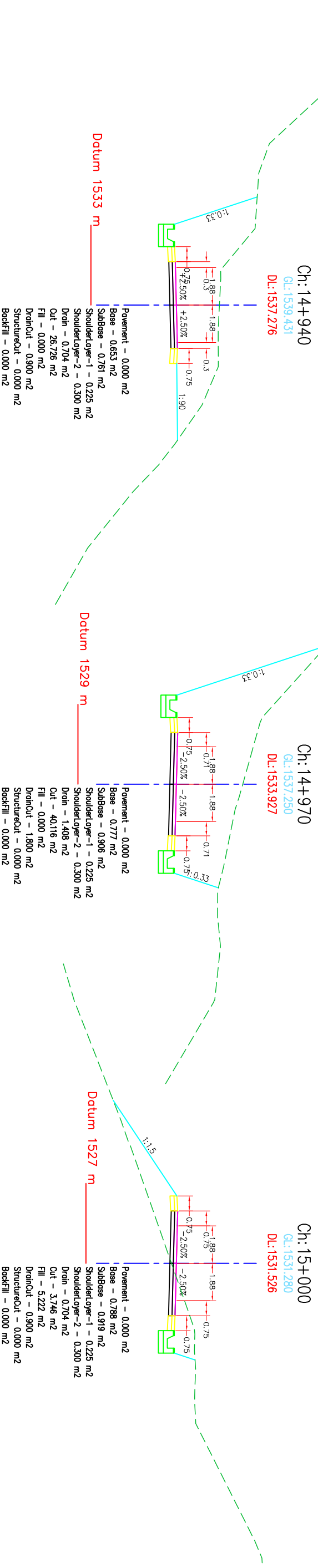
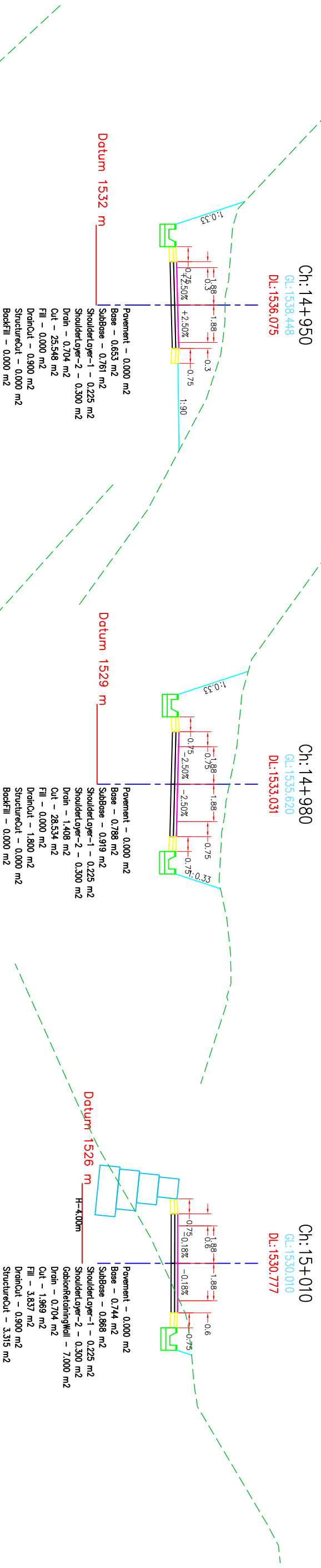
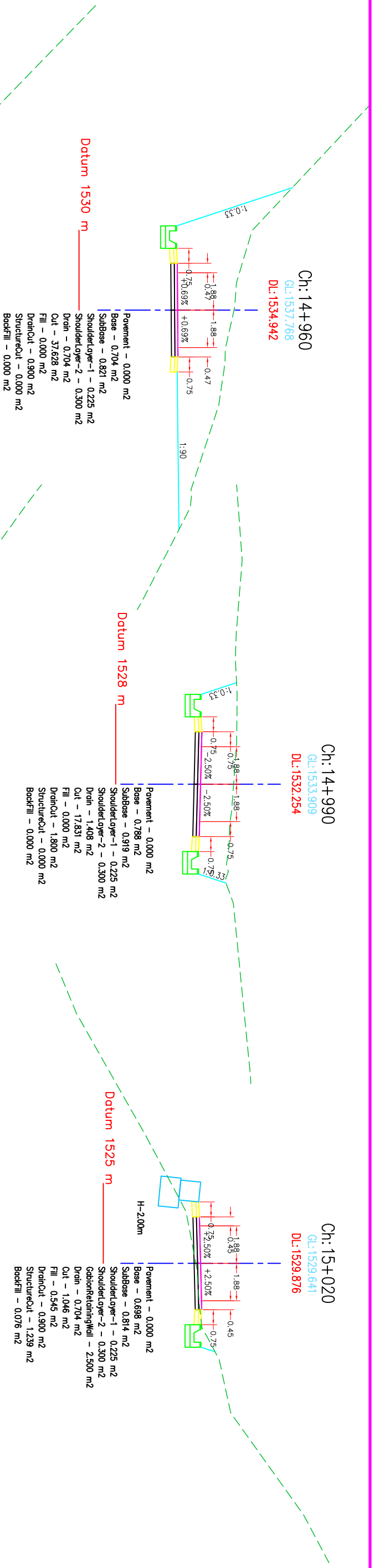
Government of Nepal Ministry of Federal Affairs and General Administration Department of Local Infrastructure (DoLI) Rural Connectivity Improvement Project-phase 2 (DoLI/RCIP/PPR-04/2019)		CONSULTANT: ITECO - INCLUSIVE JV Shapala Chowk, Ring Road		ROAD NAME: Wamliksar(Indregauda)-Aapochaur- Shantipur Road Gulmi District		DATE	REVISION	SIGNATURE	DESIGNED BY :	SCALE	Cross-Section	DATE: JUNE 2021
										1:200	14+670-14+750	DRG NO : RCIP2/GULM/WAS/CS
										2m 0 4m		SHEET NO : 164



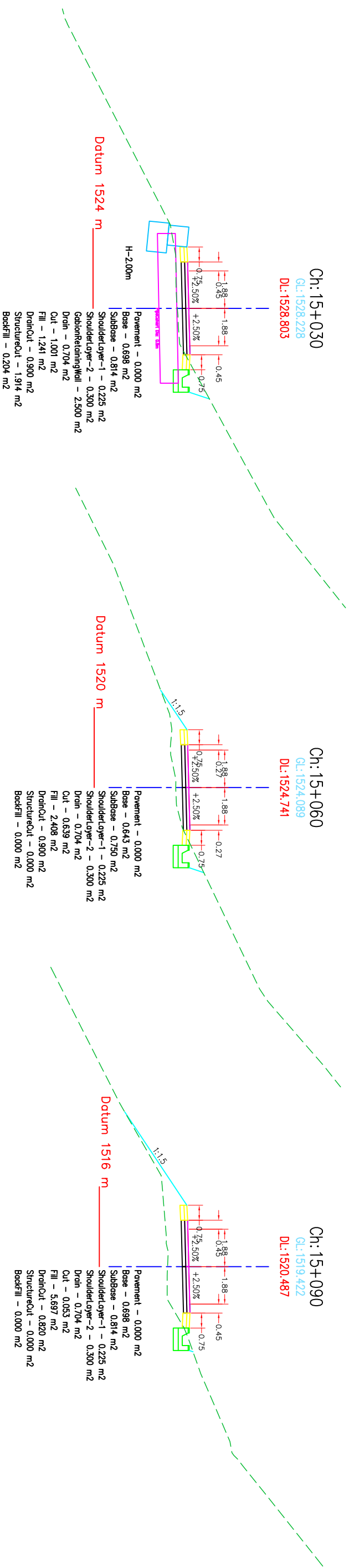
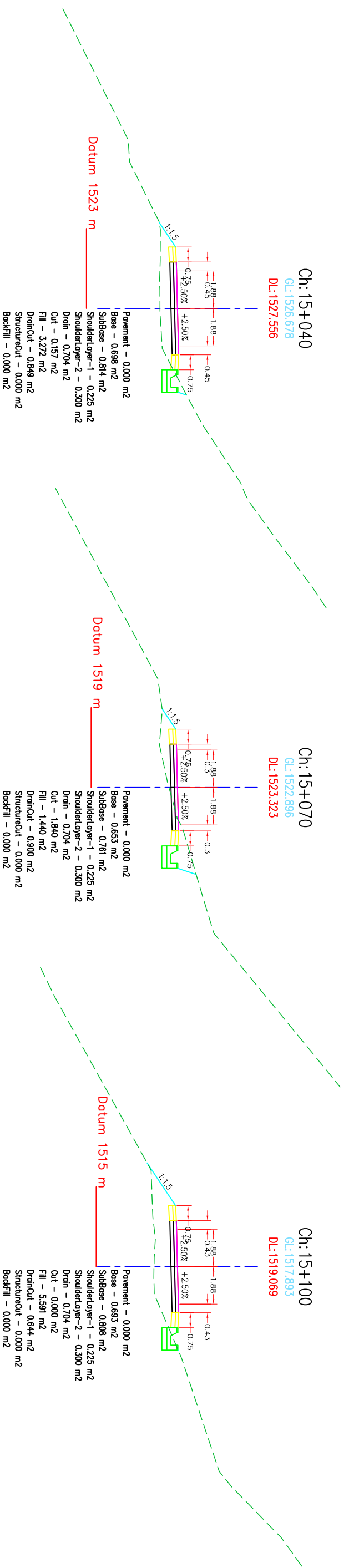
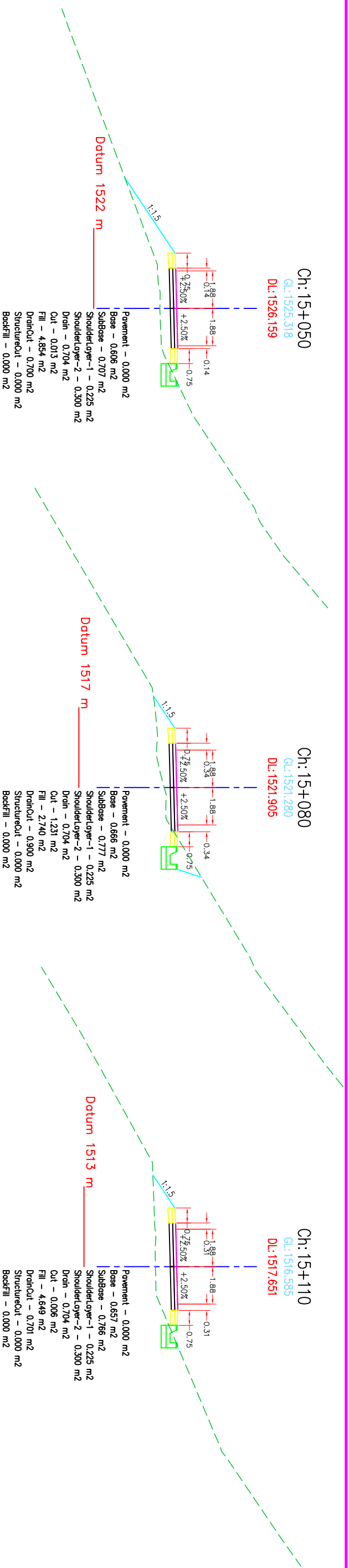
Government of Nepal Ministry of Federal Affairs and General Administration Department of Local Infrastructure (DoLI) Rural Connectivity Improvement Project-phase 2 (DoLI/RCIP/PPR-04/2019)		CONSULTANT: ITEGO - INCLUSIVE JV Shapala Chowk, Ring Road		ROAD NAME: Wamlatasar(Indregauda)-Aapochaur- Shantipur Road Gulmi District		DATE	REVISION	SIGNATURE	DESIGNED BY :	SCALE	Cross-Section	DATE: JUNE 2021
										1:200		DRG NO : RCIP2/GULMWS/CX
										4 m		CHECKED BY :
										2 m		APPROVED BY :
										0		14+760-14+840
										1:200		SHEET NO : 165



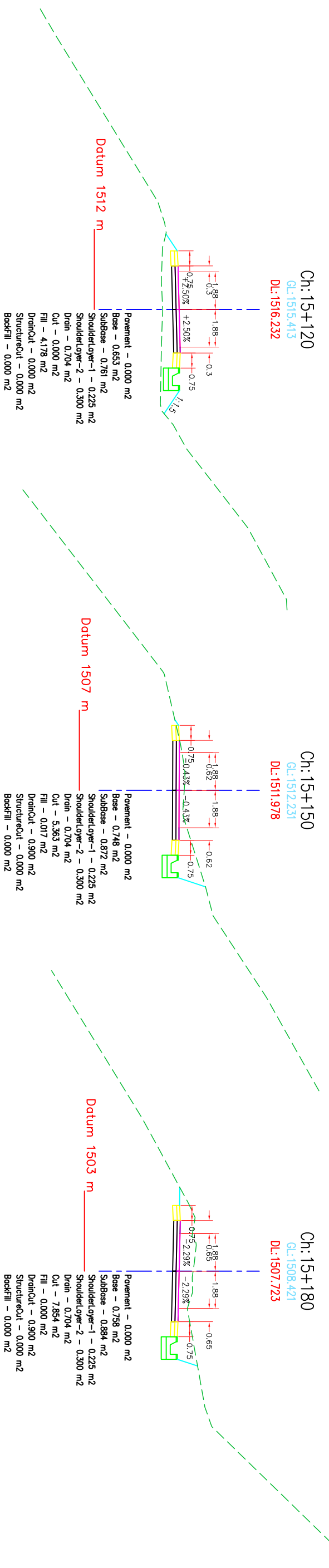
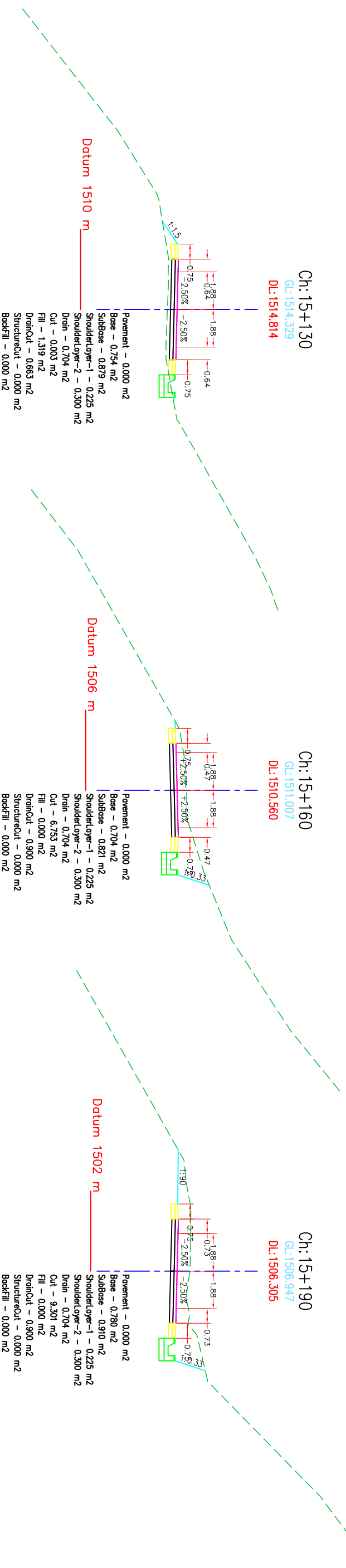
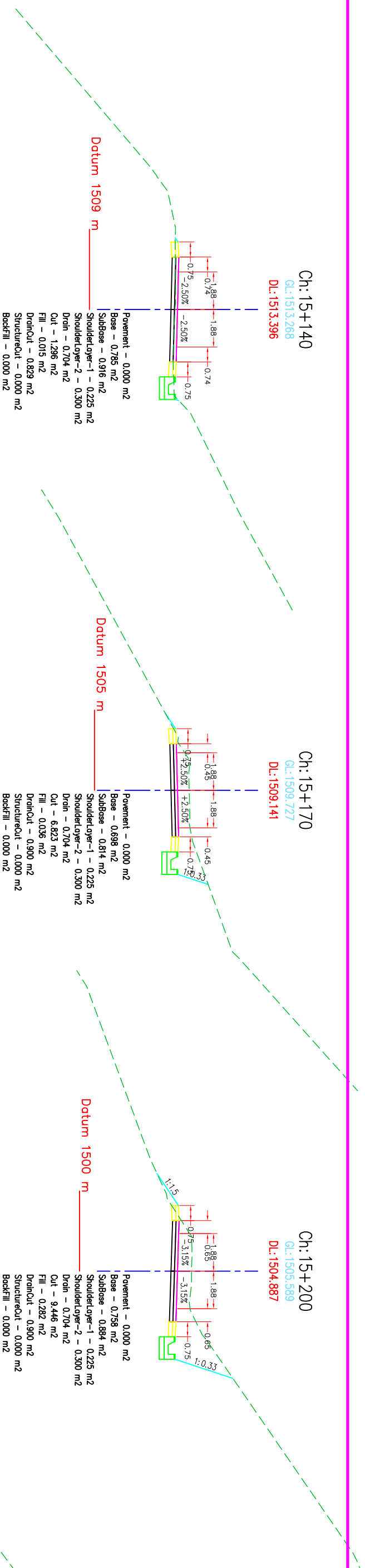
Government of Nepal Ministry of Federal Affairs and General Administration Department of Local Infrastructure (DoLI) Rural Connectivity Improvement Project-phase 2 (DoLI/RCIP/PPR-04/2019)		CONSULTANT: ITECO - INCLUSIVE JV Shapala Chowk, Ring Road		ROAD NAME: Wamliksar(Indegauda)-Aapochaur- Shantipur Road Gulmi District		DATE	REVISION	SIGNATURE	DESIGNED BY :	SCALE	Cross-Section 14+850-14+930	DATE: JUNE 2021
CHECKED BY :									1:200 0 2m 4m	DRG NO : RCIP2/GULM/WAS/CSX		
APPROVED BY :										SHEET NO : 166		



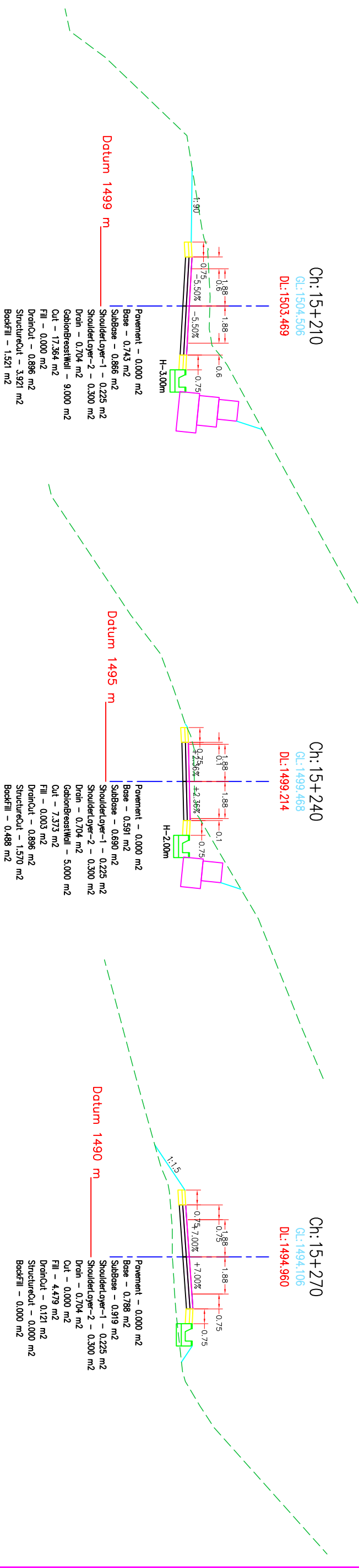
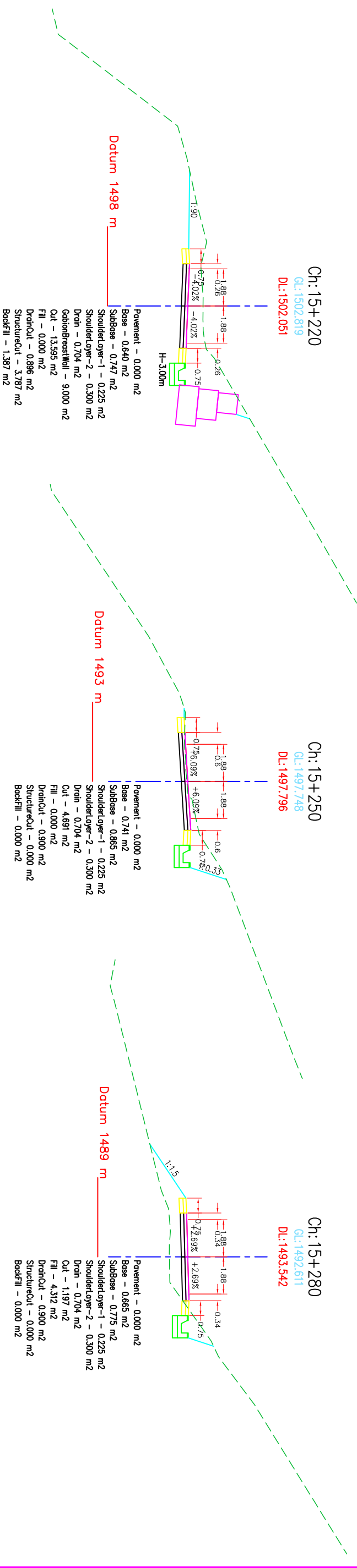
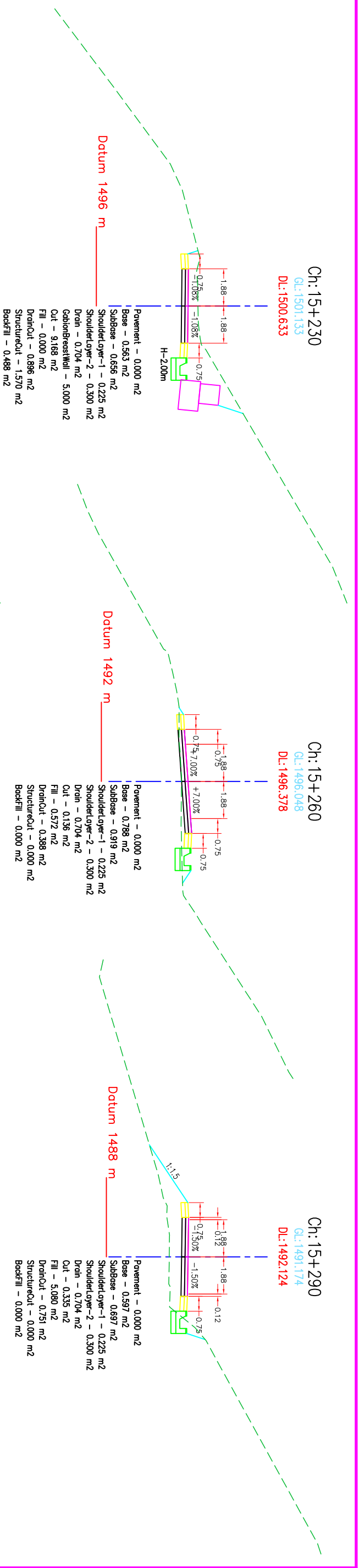
Government of Nepal Ministry of Federal Affairs and General Administration Department of Local Infrastructure (DoLI) Rural Connectivity Improvement Project-phase 2 (DoLI/RCIP/PPR-04/2019)		CONSULTANT: ITECO - INCLUSIVE JV Shapala Chowk, Ring Road		ROAD NAME: Wamliksar(Indegauda)-Aapochaur- Shantipur Road Gulmi District		DATE	REVISION	SIGNATURE	DESIGNED BY :	SCALE	Cross-Section 14+940-15+020	DATE: JUNE 2021
									CHECKED BY :	1:200		DRG NO : RCIP2/GULM/AS/CSX
									APPROVED BY :	4 m		SHEET NO : 167



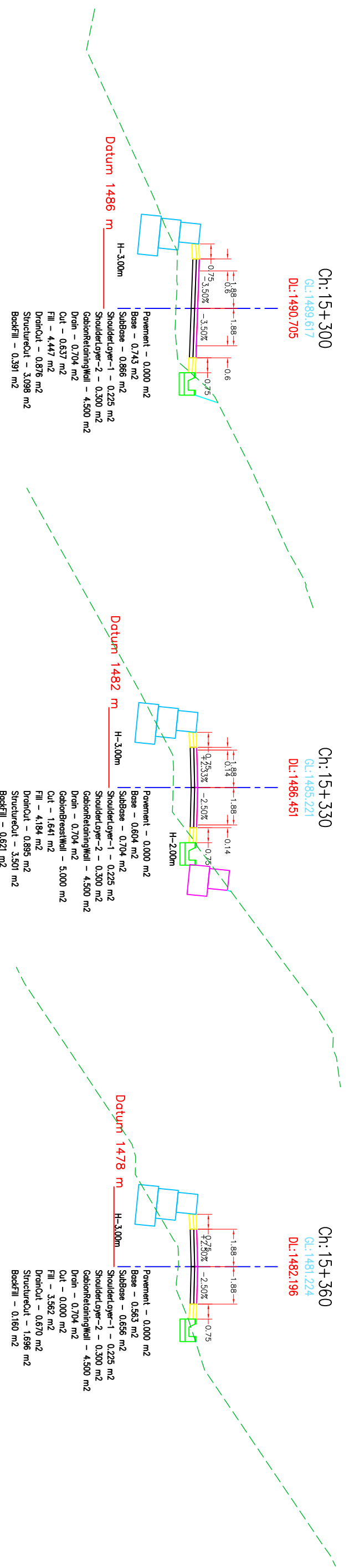
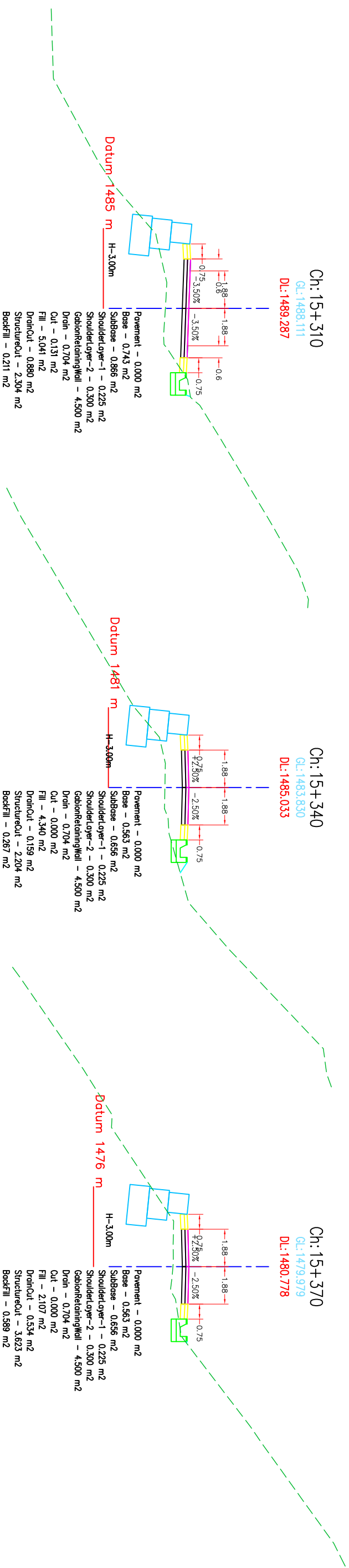
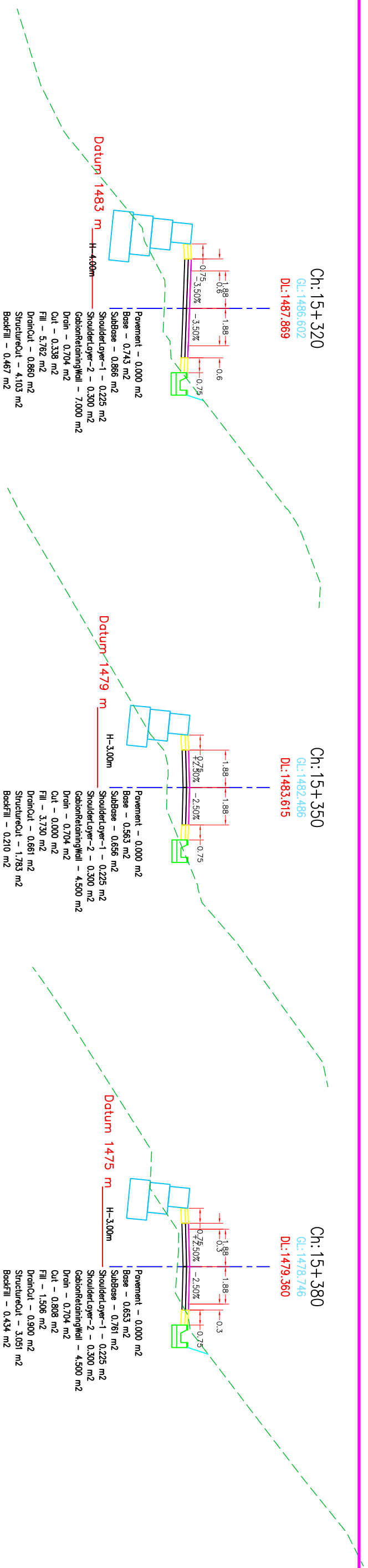
Government of Nepal Ministry of Federal Affairs and General Administration Department of Local Infrastructure (DoLI) Rural Connectivity Improvement Project-Phase 2 (DoLI/RCIP/PPR-04/2019)		CONSULTANT: ITECO - INCLUSIVE JV Shapala Chowk, Ring Road		ROAD NAME: Wamliksar(Indegauda)-Aapochaur- Shantipur Road Gulmi District		DATE	REVISION	SIGNATURE	DESIGNED BY :	SCALE	Cross-Section 15+030-15+110	DATE: JUNE 2021
									CHECKED BY :			DRG NO : RCIP2/GULM/WAS/CSX
									APPROVED BY :			SHEET NO : 168




Government of Nepal Ministry of Federal Affairs and General Administration Department of Local Infrastructure (DoLI) Rural Connectivity Improvement Project-phase 2 (DoLI/RCIF/PPR-04/2019)		CONSULTANT: ITECO - INCLUSIVE JV Shapalla Chowk, Ring Road		ROAD NAME: Wamlatksar(Indregauda)-Aapochaur- Shantipur Road Gulmi District		DATE	REVISION	SIGNATURE	DESIGNED BY :	SCALE	Cross-Section 15+120-15+200	DATE: JUNE 2021
CHECKED BY :									1:200	DRG NO : RCI/2/GUL/WAS/CS		
APPROVED BY :									4 m	SHEET NO : 169		



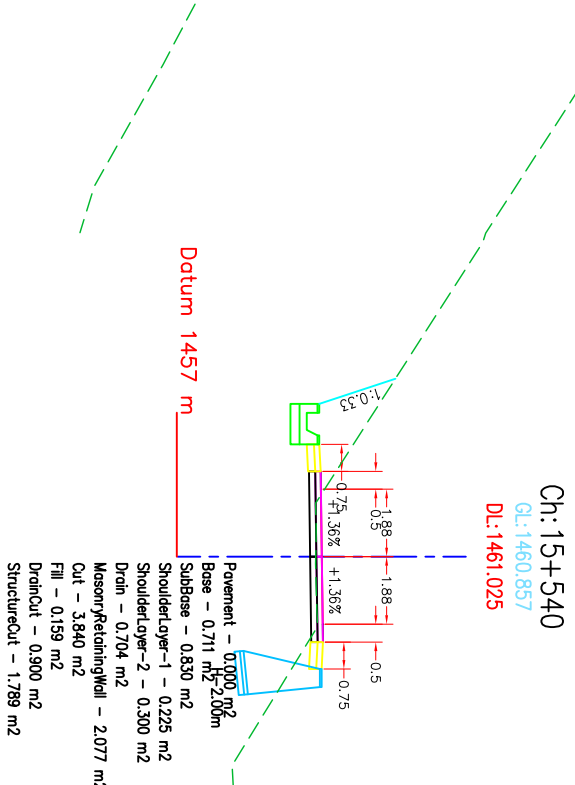
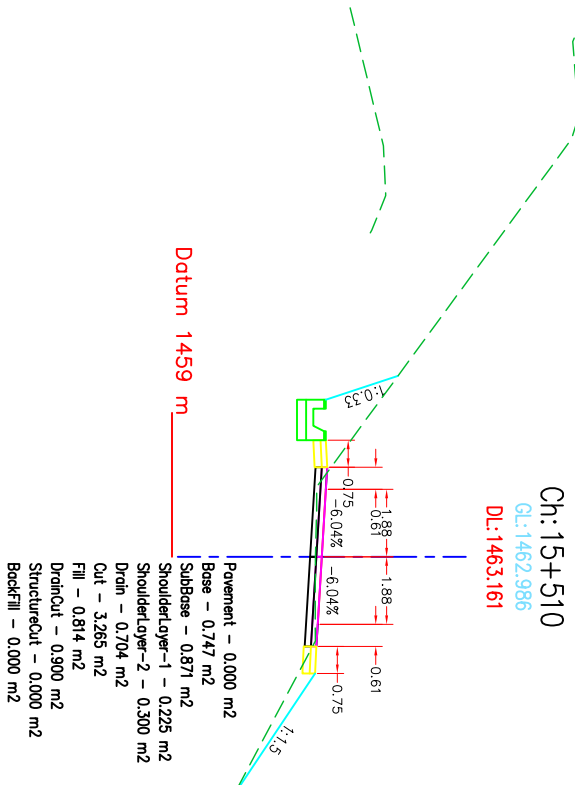
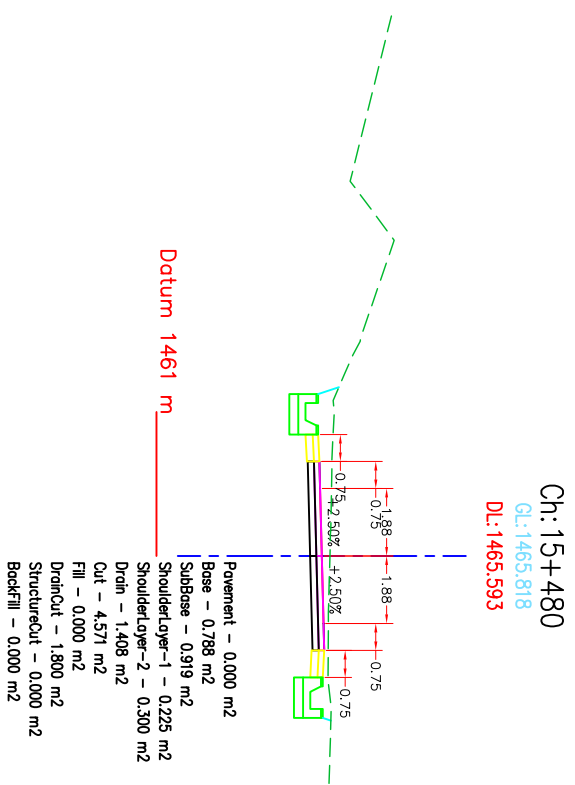
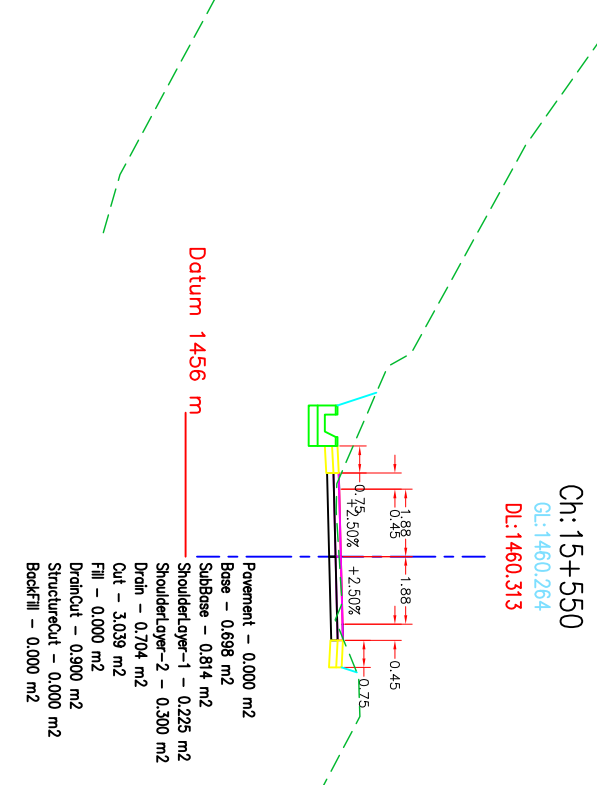
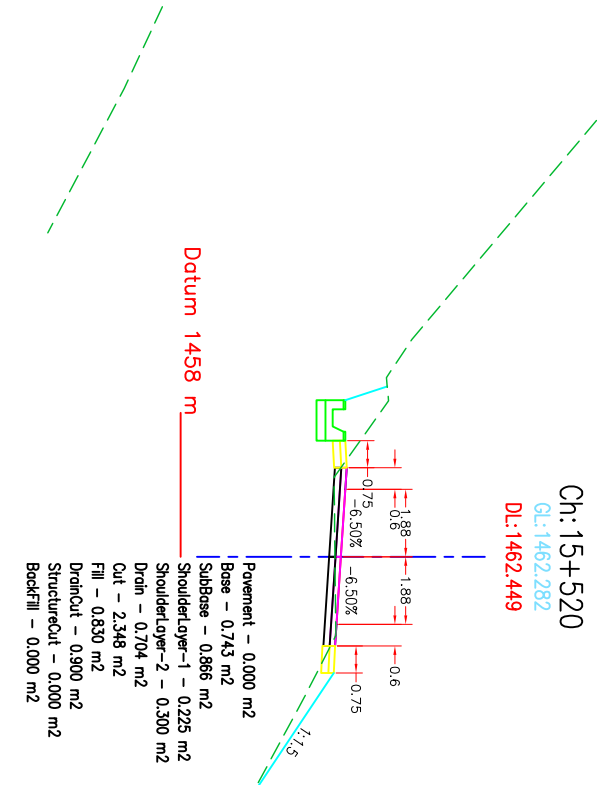
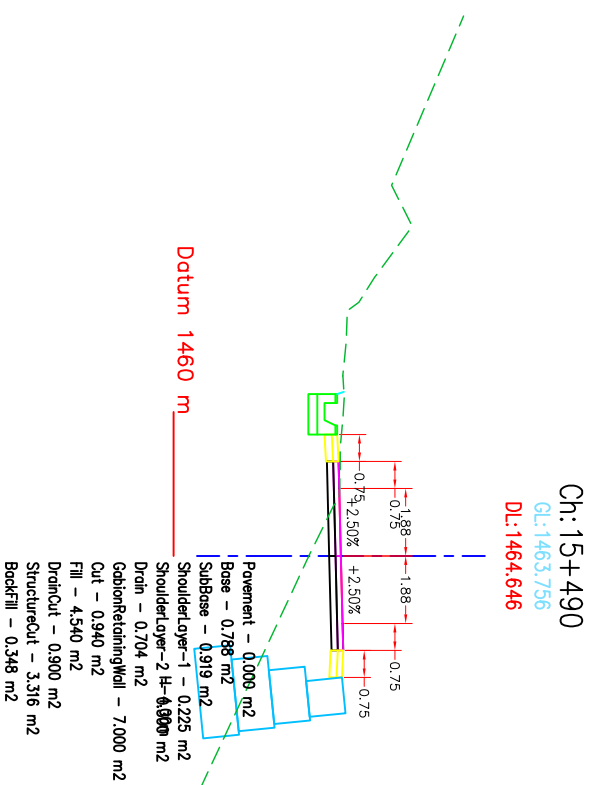
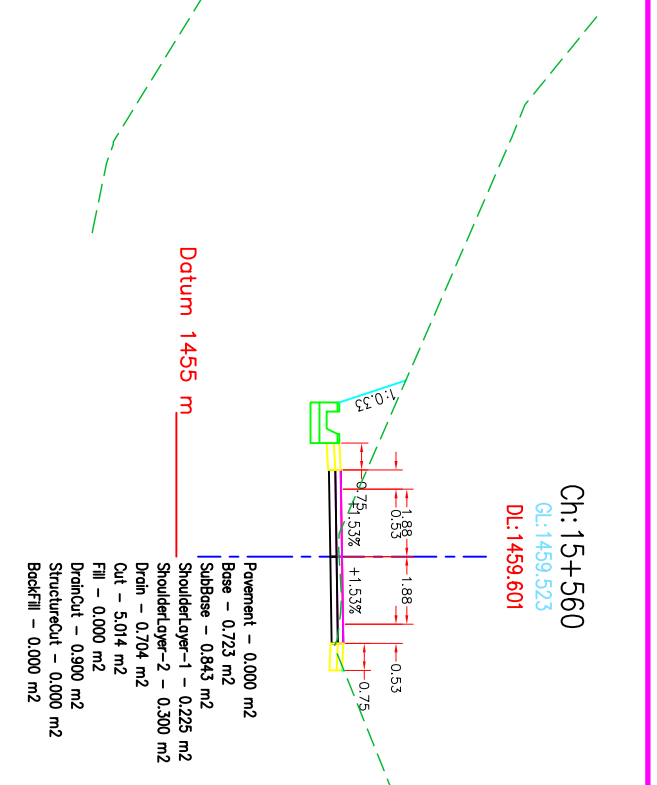
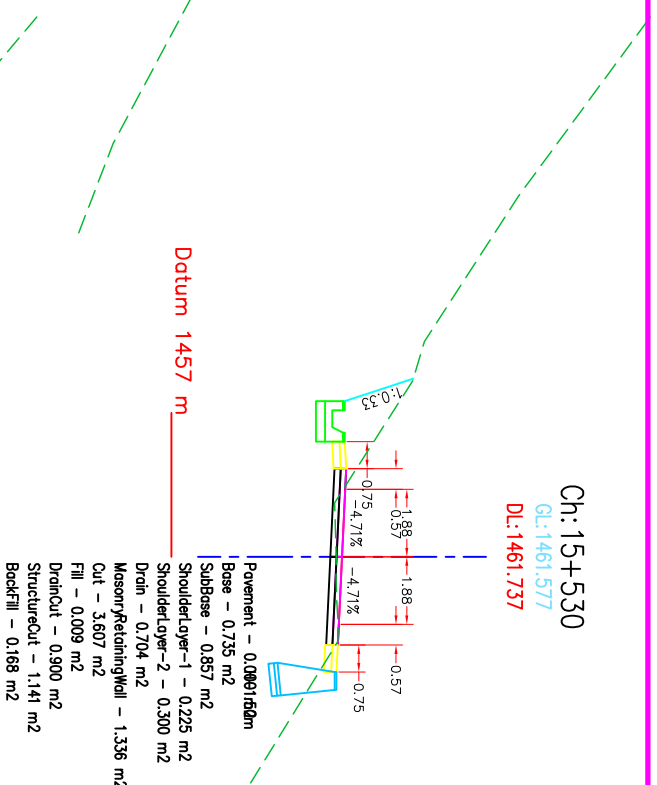
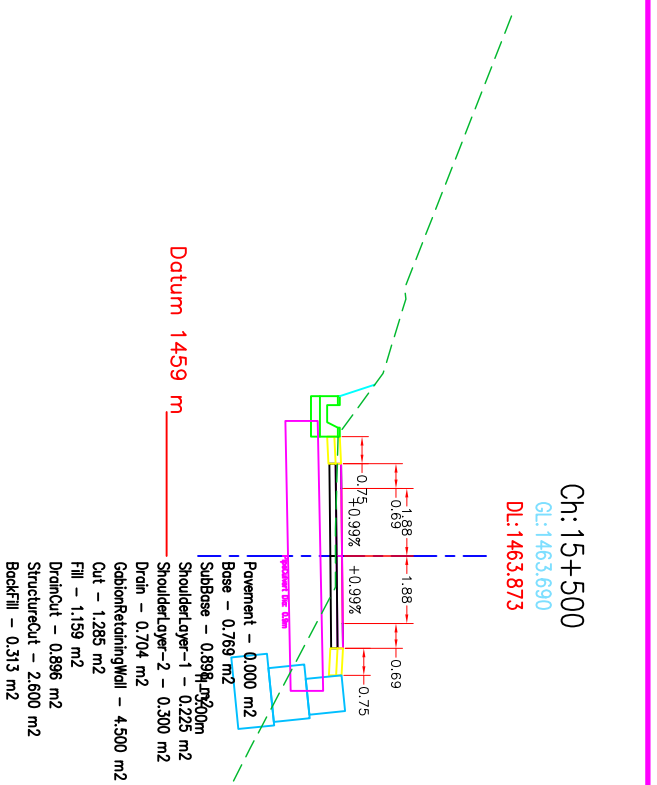
Government of Nepal Ministry of Federal Affairs and General Administration Department of Local Infrastructure (DoLI) Rural Connectivity Improvement Project-phase 2 (DoLI/RCP/PPR-04/2019)		CONSULTANT: ITECO - INCLUSIVE JV Shapala Chowk, Ring Road		ROAD NAME: Wamliksar(Indregauda)-Aapochaur- Shantipur Road Gulmi District		DATE	REVISION	SIGNATURE	DESIGNED BY :	SCALE	Cross-Section 15+210-15+290	DATE: JUNE 2021
CHECKED BY : APPROVED BY :										DRG NO : RCP2/GULM/WAS/CS SHEET NO : 170		



Government of Nepal Ministry of Federal Affairs and General Administration Department of Local Infrastructure (DoLI) Rural Connectivity Improvement Project-phase 2 (DoLI/RCIP/PPR-04/2019)		CONSULTANT: ITEGO - INCLUSIVE JV Shirapalla Chowk, Ring Road		ROAD NAME: Wamlatasar(Indegauda)-Aapochaur- Shantipur Road Gulmi District		DATE	REVISION	SIGNATURE	DESIGNED BY :	SCALE	Cross-Section	DATE: JUNE 2021
										2 m 0 4 m 1:200	15+300-15+380	DRG NO : RCIP2/GULM/WAS/SCX SHEET NO : 1771
										CHECKED BY :		
										APPROVED BY :		



Government of Nepal Ministry of Federal Affairs and General Administration Department of Local Infrastructure (DoLI) Rural Connectivity Improvement Project-phase 2 (DoLI/RCIP/PPR-04/2019)		CONSULTANT: ITECO - INCLUSIVE JV Shapalla Chowk, Ring Road		ROAD NAME: Wamliksar(Indegauda)-Aapochaur- Shantipur Road Gulmi District		DATE	REVISION	SIGNATURE	DESIGNED BY :	SCALE	Cross-Section 15+390-15+470	DATE: JUNE 2021
DRAWN BY : CHECKED BY : APPROVED BY :										DRG NO : RCIP2/GULM/AS/CSX SHEET NO : 172		



Government of Nepal
 Ministry of Federal Affairs and General Administration
 Department of Local Infrastructure (DoLI)
 Rural Connectivity Improvement Project-phase 2
 (DoLI/RCIP/PPR-04/2019)

CONSULTANT:
ITECO - INCLUSIVE JV
 Sitapala Chowk, Ring Road

ROAD NAME:
 Wamliksar(Indegauda)-Aapochaur-
 Shantipur Road
 Gulmi District

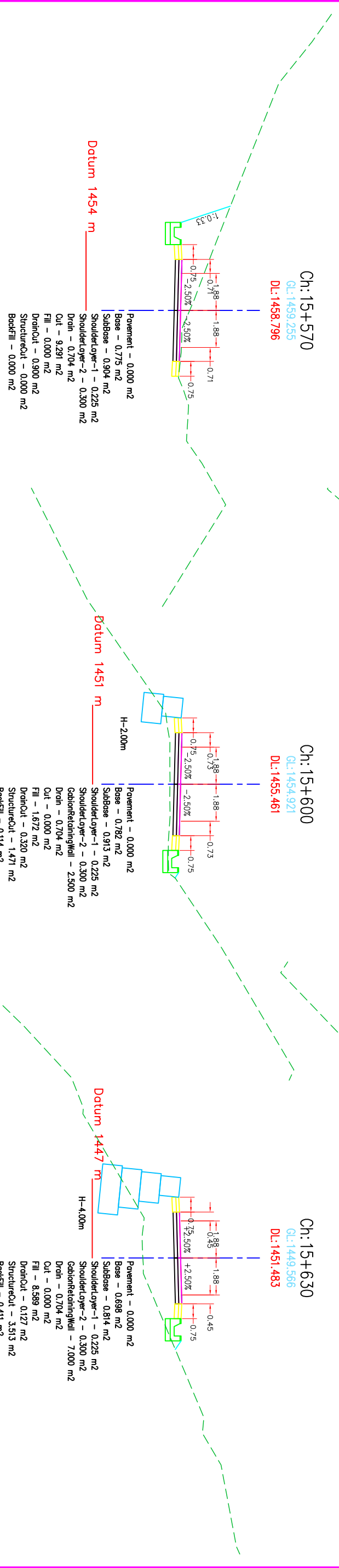
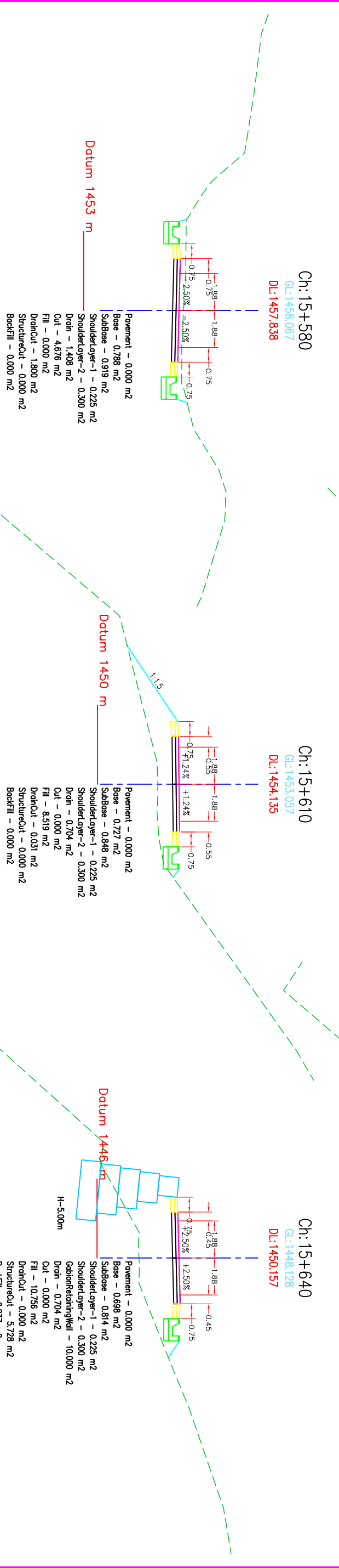
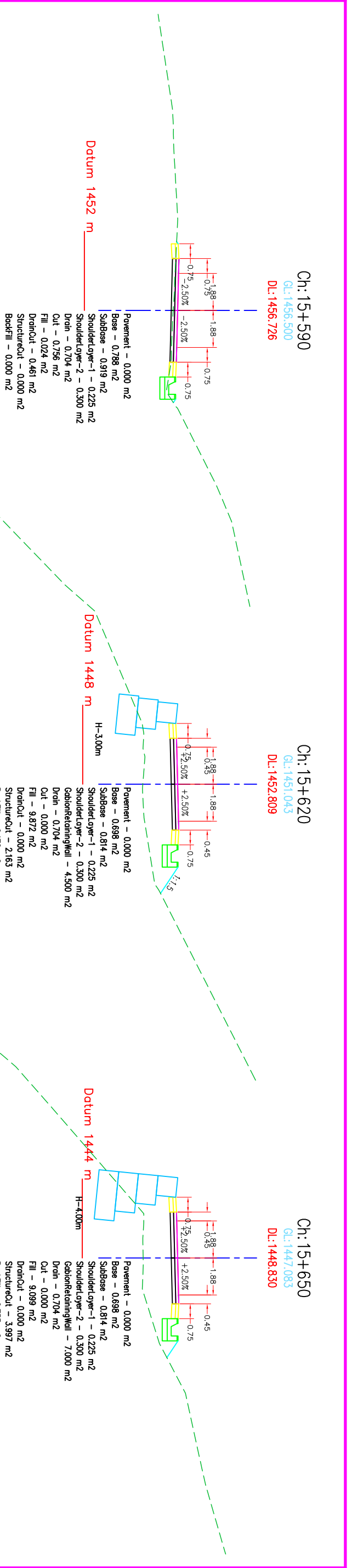
DATE
 REVISION
 SIGNATURE

DESIGNED BY :
 DRAWN BY :
 CHECKED BY :
 APPROVED BY :

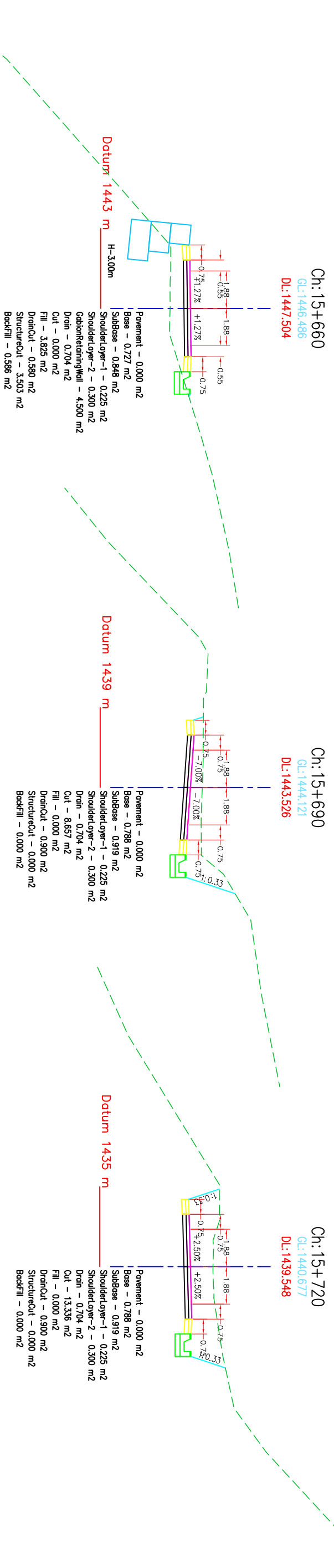
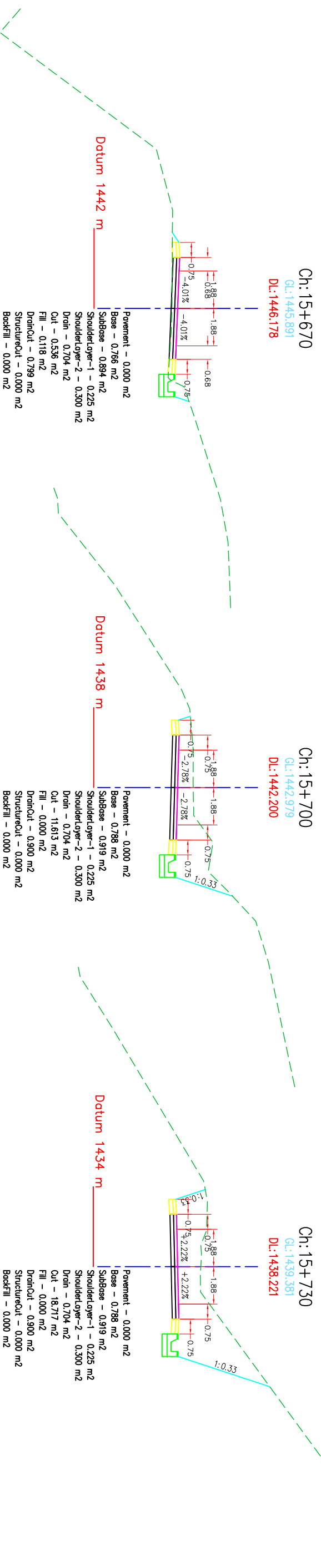
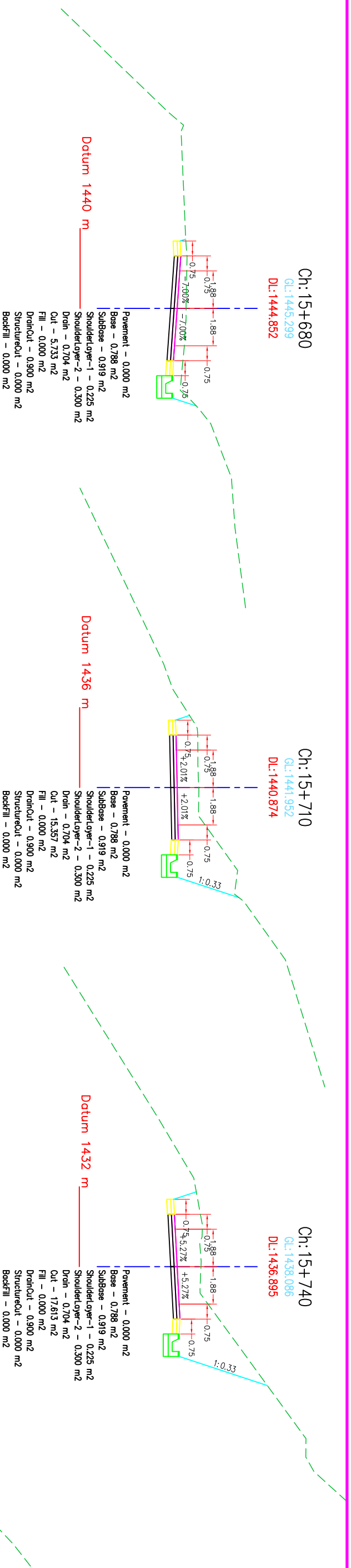
SCALE

Cross-Section
 15+480-15+560

DATE: JUNE 2021
 DRG NO : RCIP2/GULMWS/CSX
 SHEET NO : 173



Government of Nepal Ministry of Federal Affairs and General Administration Department of Local Infrastructure (DoLI) Rural Connectivity Improvement Project-Phase 2 (DoLI/RCP/PPR-04/2019)		CONSULTANT: ITECO - INCLUSIVE JV Sitapala Chowk, Ring Road		ROAD NAME: Wamliksar(Indegauda)-Aapochaur- Shantipur Road Gulmi District		DATE	REVISION	SIGNATURE	DESIGNED BY :	SCALE	Cross-Section 15+570-15+650	DATE: JUNE 2021
DRAWN BY :										DRG NO : RCP2/GULMWS/CX		
CHECKED BY :										SHEET NO : 174		
APPROVED BY :												

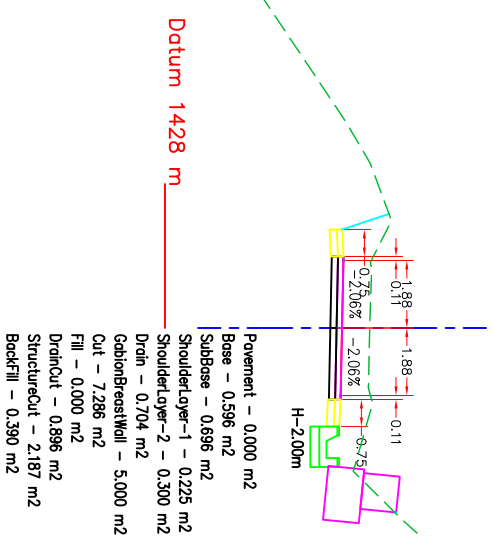


Government of Nepal Ministry of Federal Affairs and General Administration Department of Local Infrastructure (DoLI) Rural Connectivity Improvement Project-phase 2 (DoLI/RCIP/PPR-04/2019)		CONSULTANT: ITECO - INCLUSIVE JV Shapala Chowk, Ring Road		ROAD NAME: Wamtaksar(Indegauda)-Aapochaur- Shantipur Road Gulmi District		DATE	REVISION	SIGNATURE	DESIGNED BY :	SCALE	Cross-Section 15+660-15+740	DATE: JUNE 2021
CHECKED BY :										1:200		DRG NO : RCIP2/GULMWS/CX
APPROVED BY :										4 m		SHEET NO : 175

Ch: 15+770

GL: 1433.687

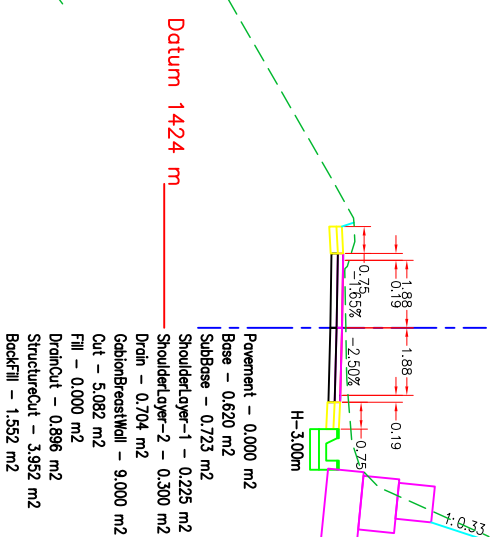
DL: 1432.917



Ch: 15+800

GL: 1429.045

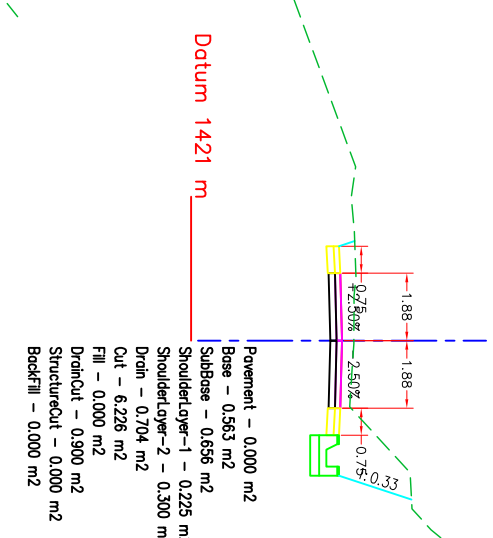
DL: 1428.939



Ch: 15+830

GL: 1425.522

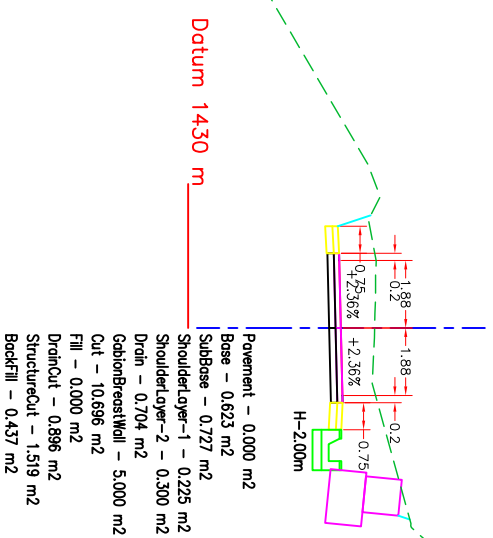
DL: 1425.191



Ch: 15+760

GL: 1435.180

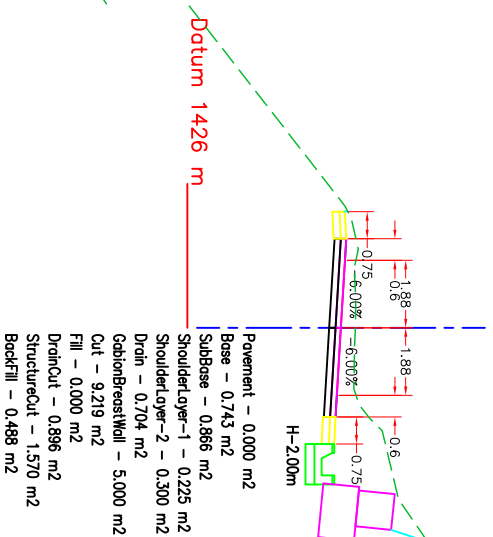
DL: 1434.243



Ch: 15+790

GL: 1430.666

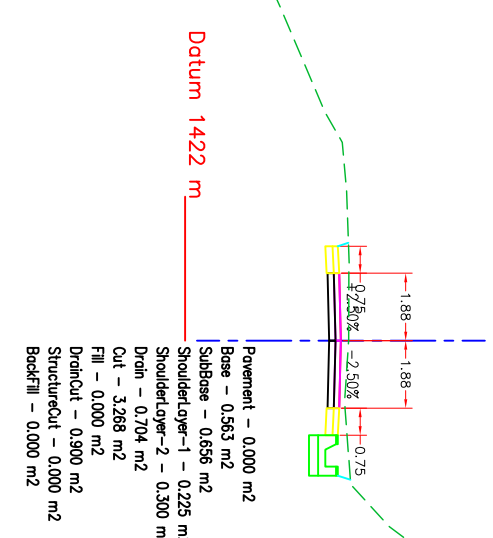
DL: 1430.265



Ch: 15+820

GL: 1426.543

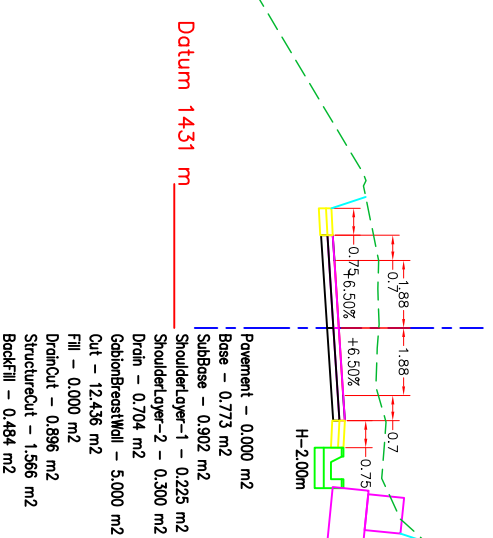
DL: 1426.328



Ch: 15+750

GL: 1436.680

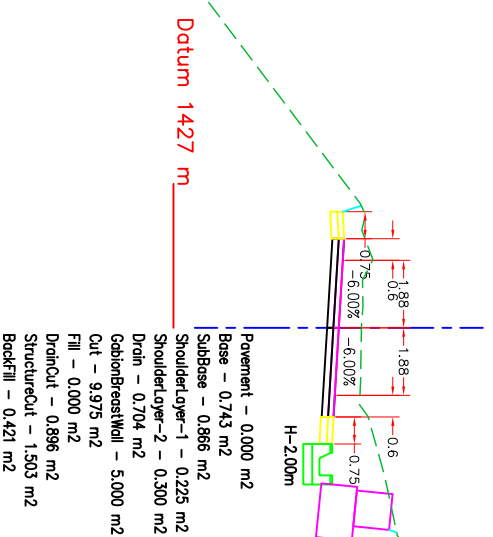
DL: 1435.569



Ch: 15+780

GL: 1432.220

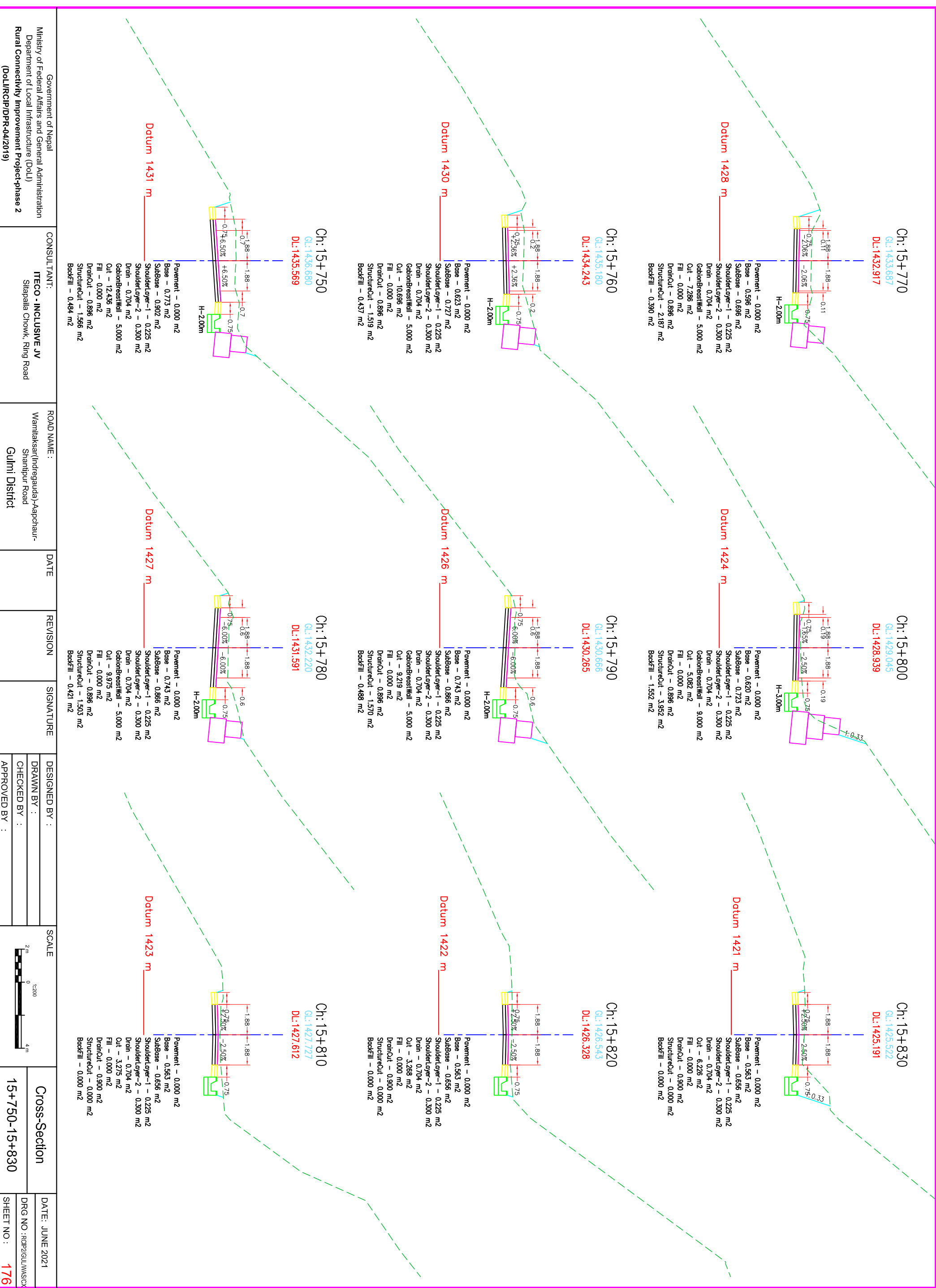
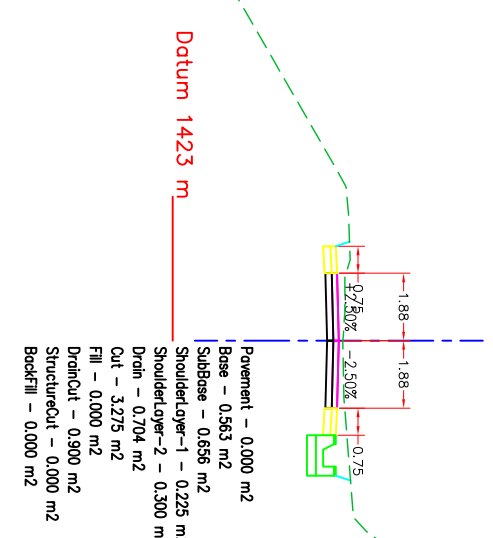
DL: 1431.591



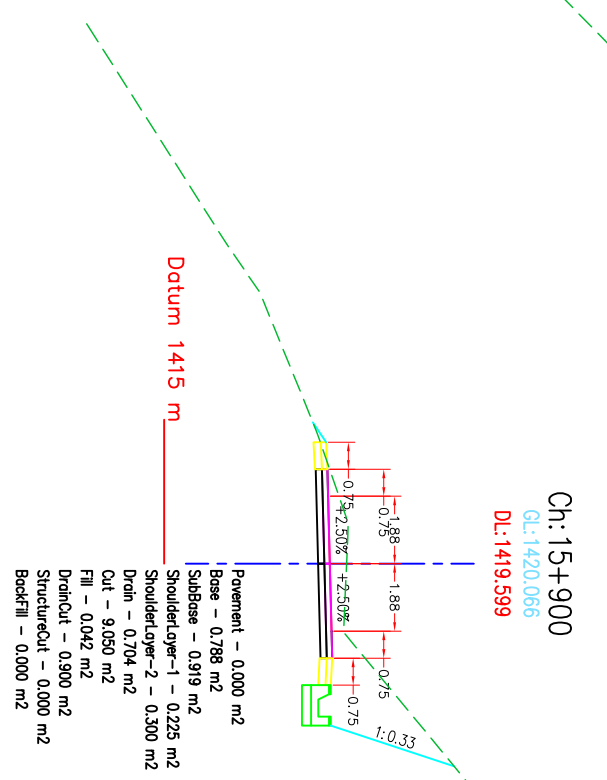
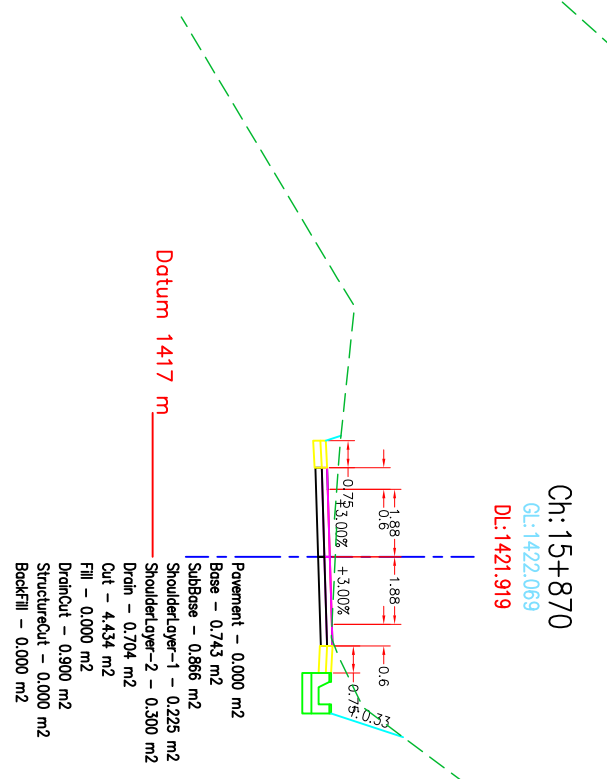
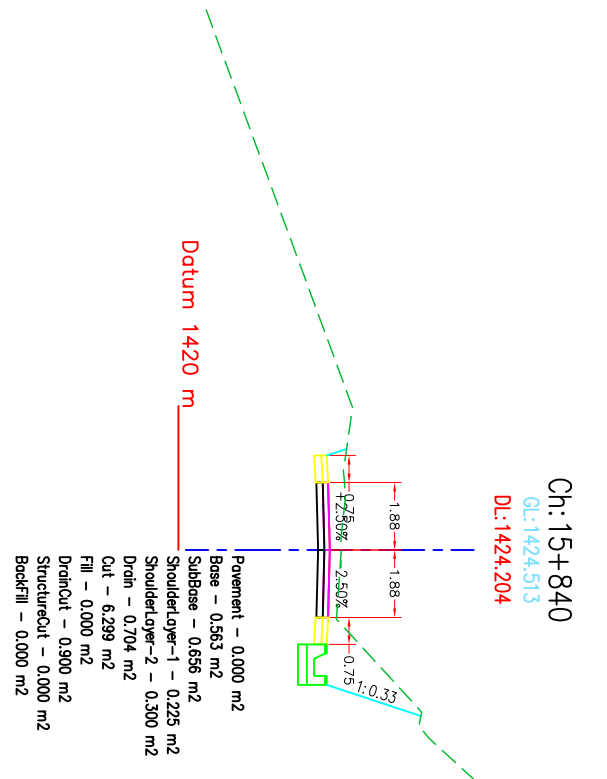
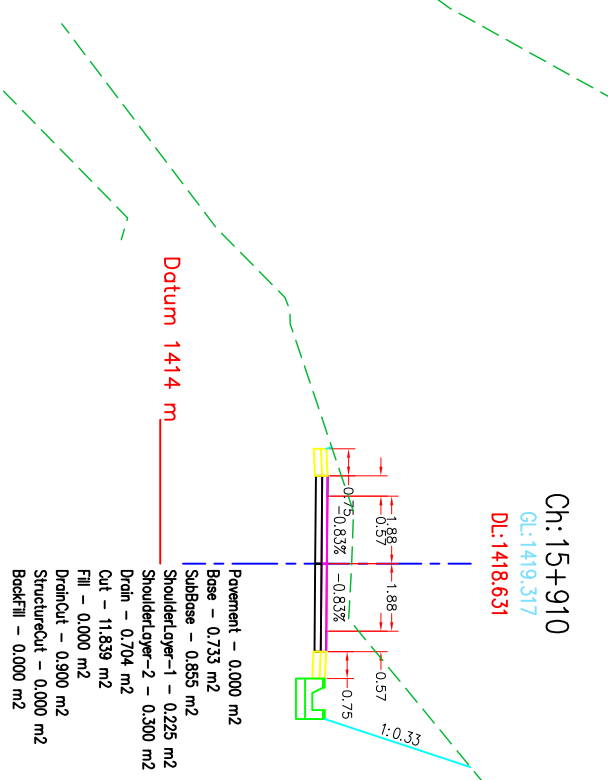
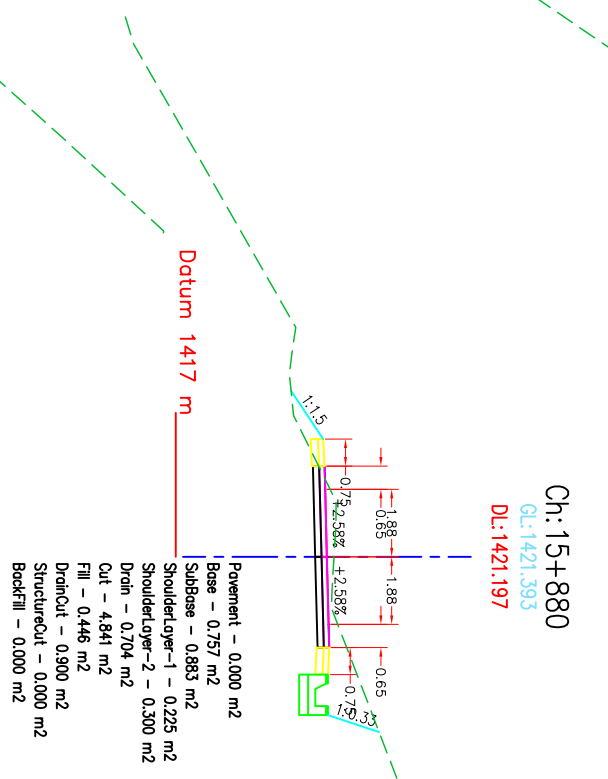
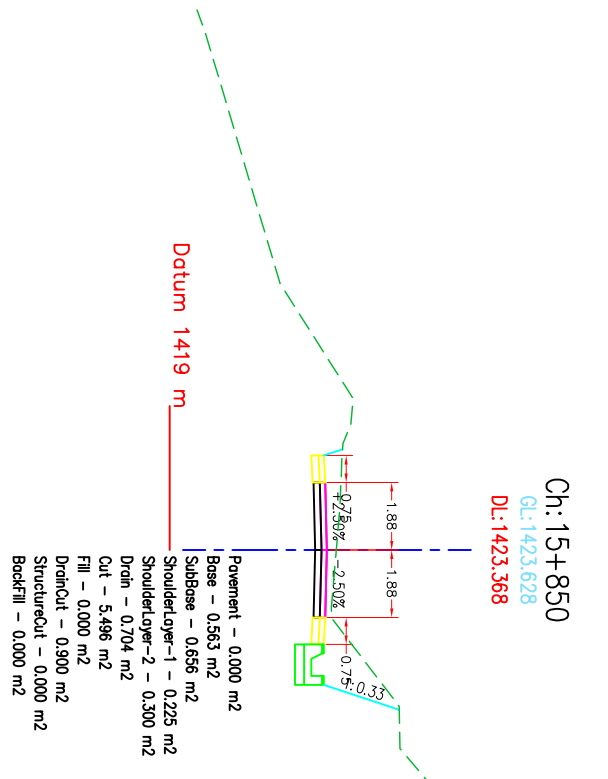
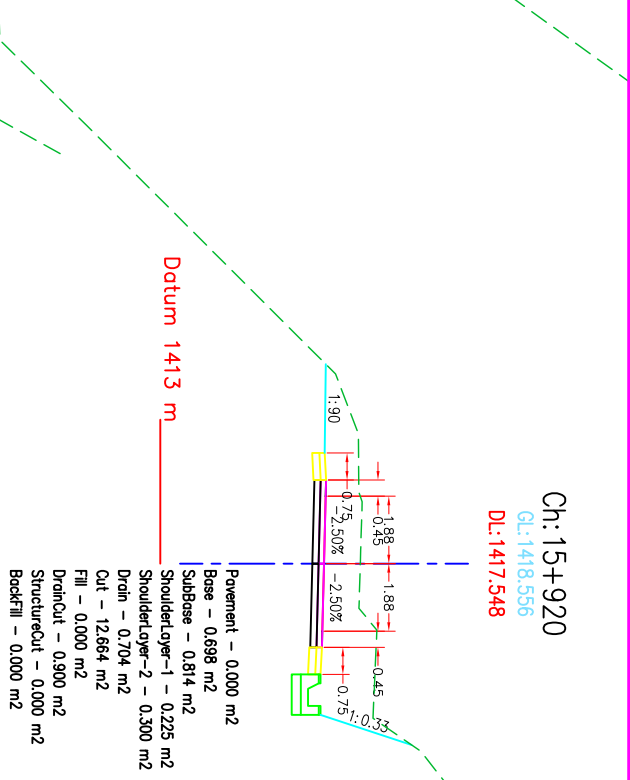
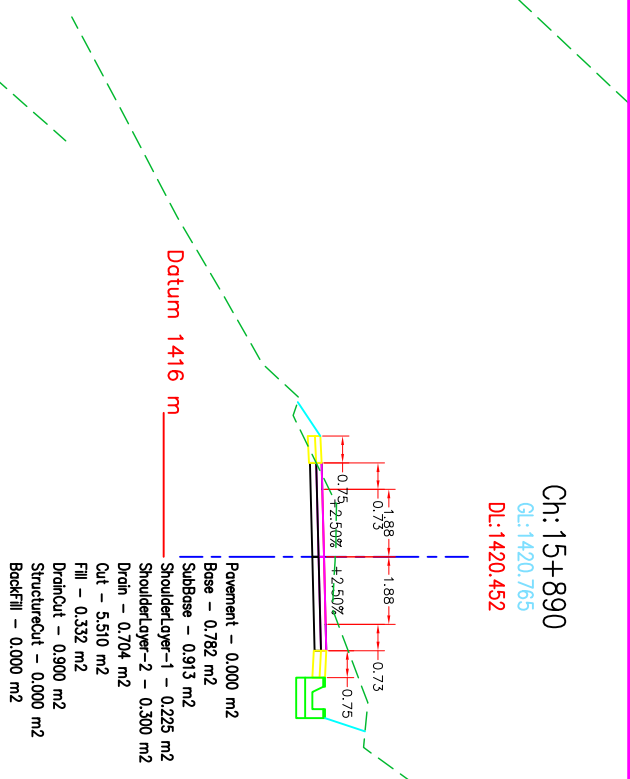
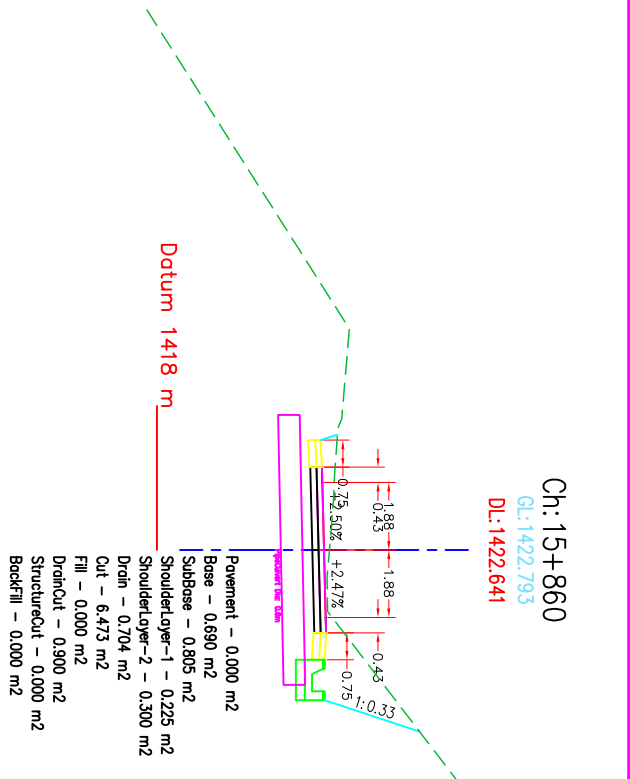
Ch: 15+810

GL: 1427.727


DL: 1427.612



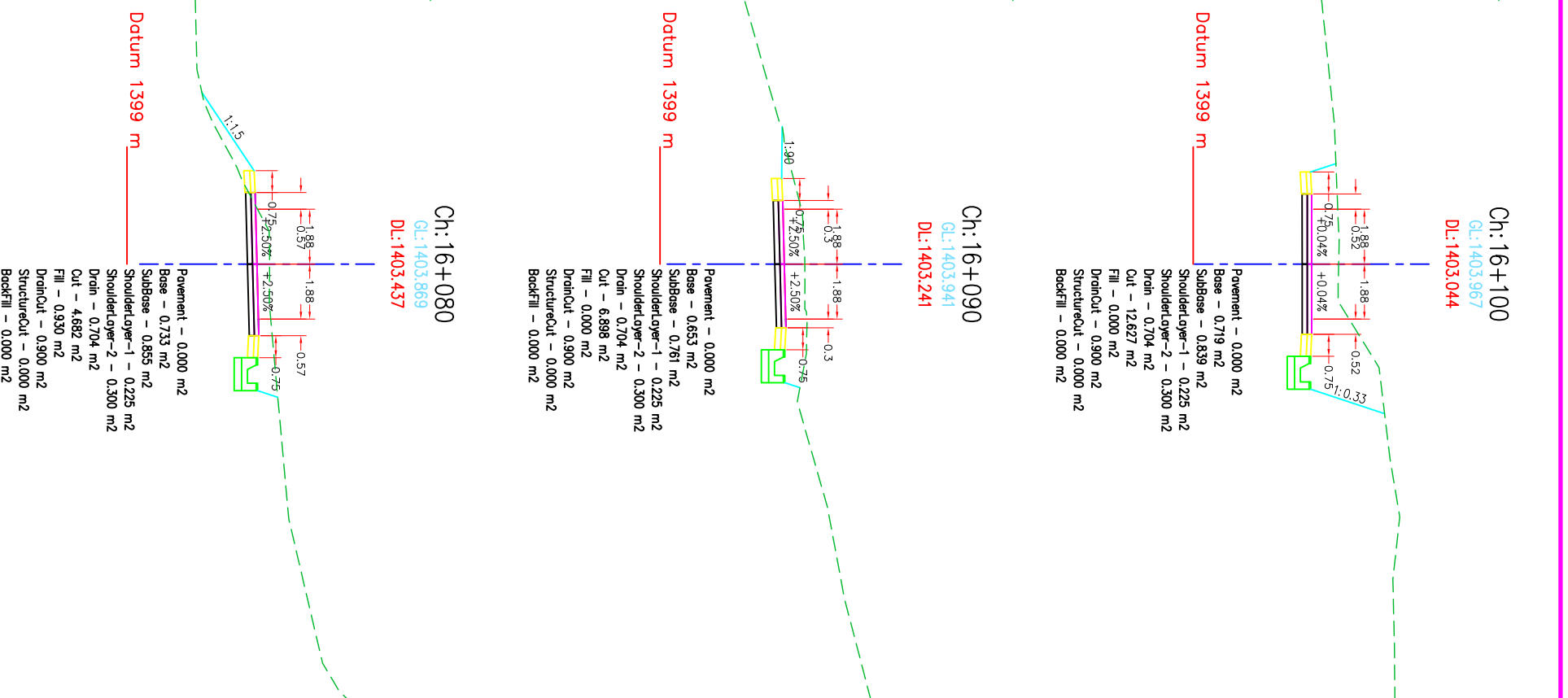
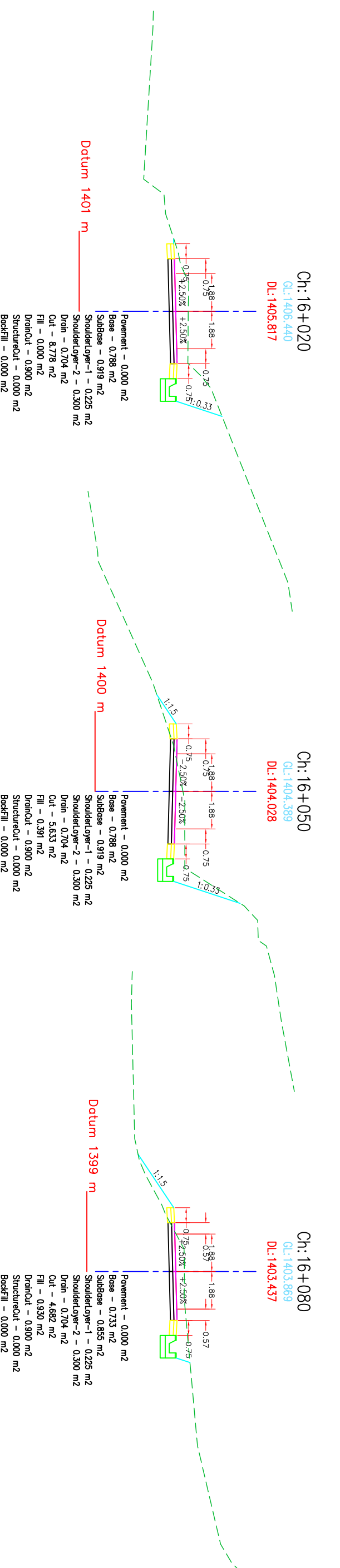
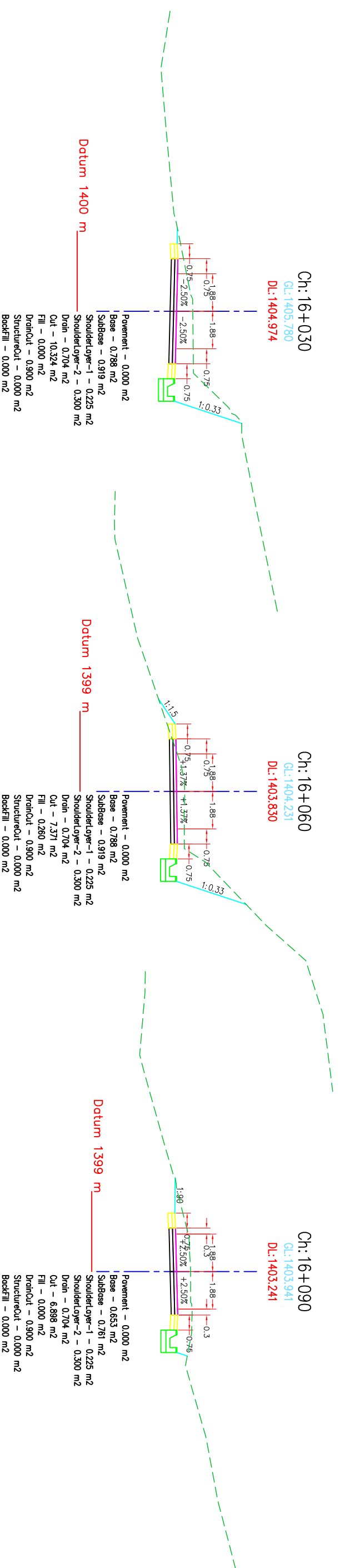
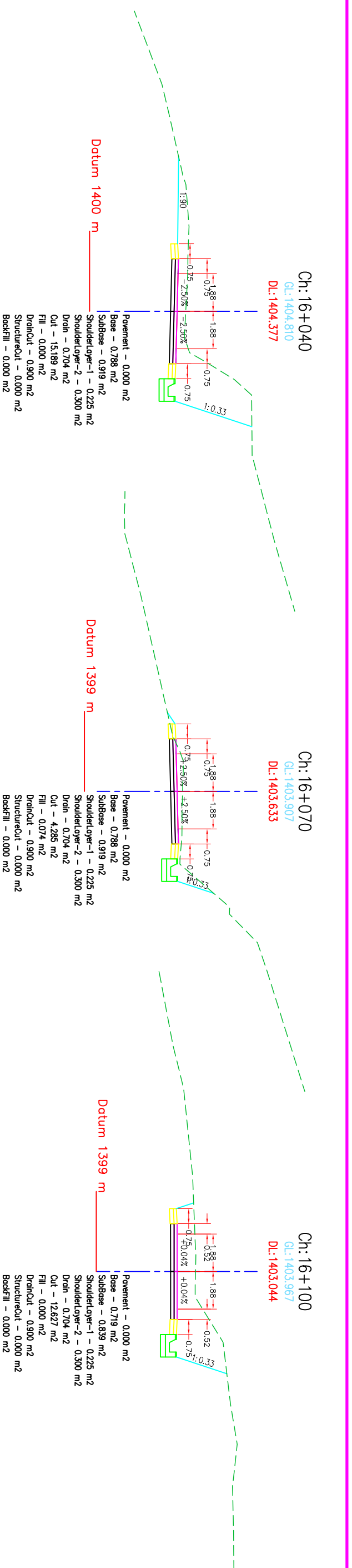
Government of Nepal Ministry of Federal Affairs and General Administration Department of Local Infrastructure (DoLI) Rural Connectivity Improvement Project-Phase 2 (DoLI/RCIP/PPR-04/2019)		CONSULTANT: ITECO - INCLUSIVE JV Shapala Chowk, Ring Road		ROAD NAME: Wamliksar(Indregauda)-Aapochaur- Shantipur Road Gulmi District		DATE	REVISION	SIGNATURE	DESIGNED BY :	SCALE	Cross-Section	DATE: JUNE 2021
										2 m	15+750-15+830	DRG NO : RCIP2/GULMI/AS/CSX
										0		1:200
										4 m		



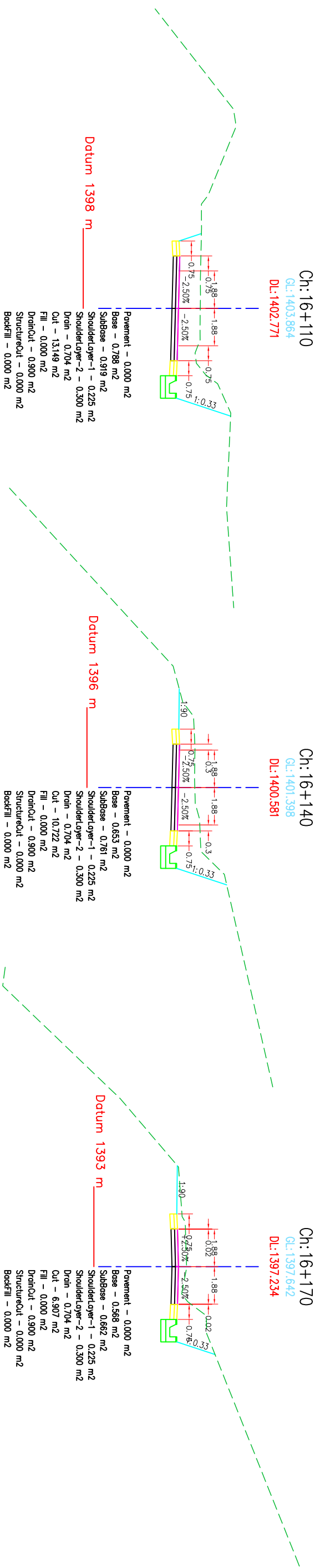
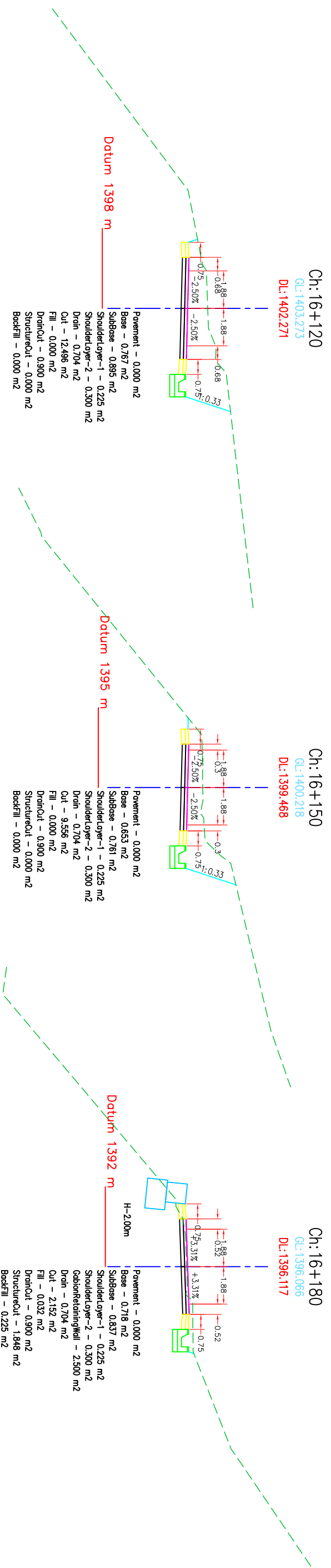
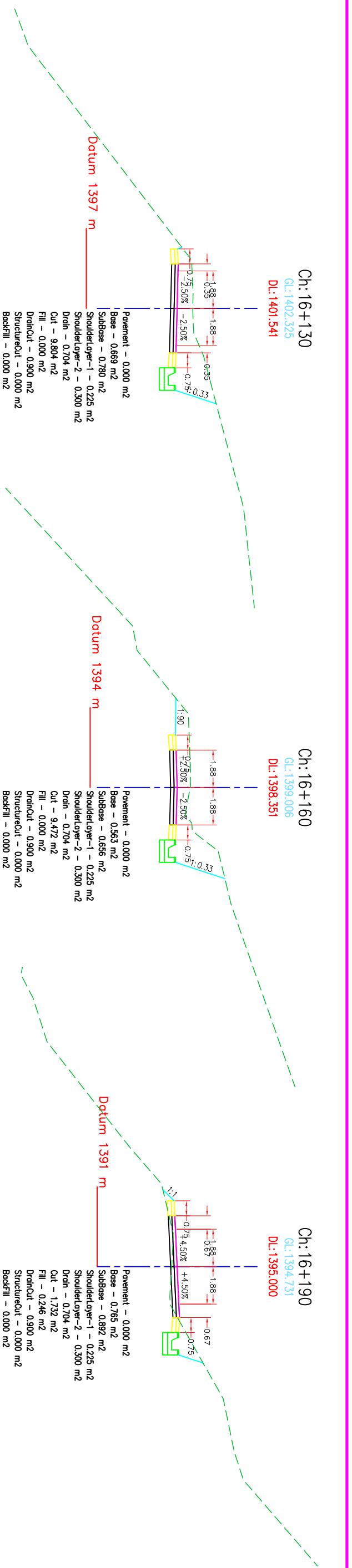
Government of Nepal Ministry of Federal Affairs and General Administration Department of Local Infrastructure (DoLI) Rural Connectivity Improvement Project-Phase 2 (DoLI/RCIP/PPR-04/2019)		CONSULTANT: ITECO - INCLUSIVE JV Shapalla Chowk, Ring Road		ROAD NAME: Wamliksar(Indeggau)-Aapochaur- Shantipur Road Gulmi District		DATE	REVISION	SIGNATURE	DESIGNED BY :	SCALE	Cross-Section	DATE: JUNE 2021
DRAWN BY :											15+840-15+920	DRG NO : RCIP2/GULM/WAS/CSX
CHECKED BY :												SHEET NO : 177
APPROVED BY :												



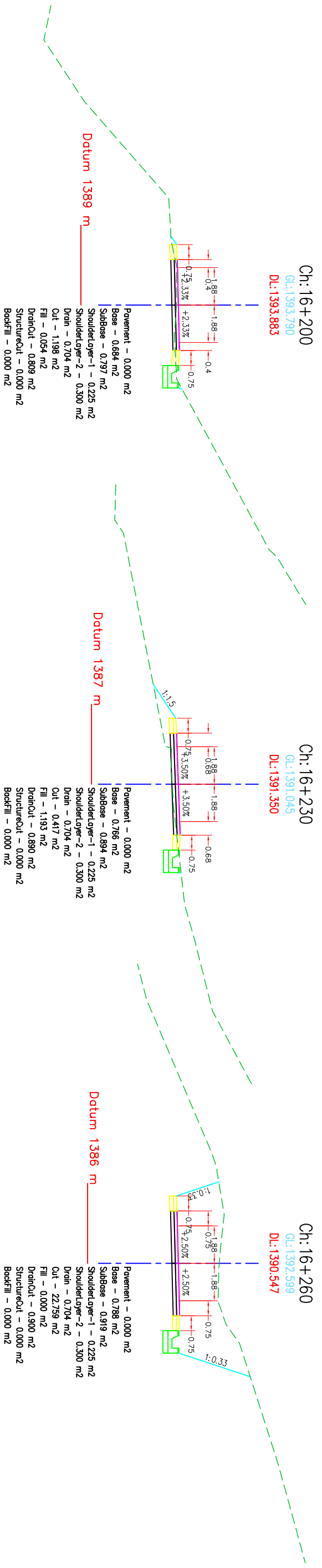
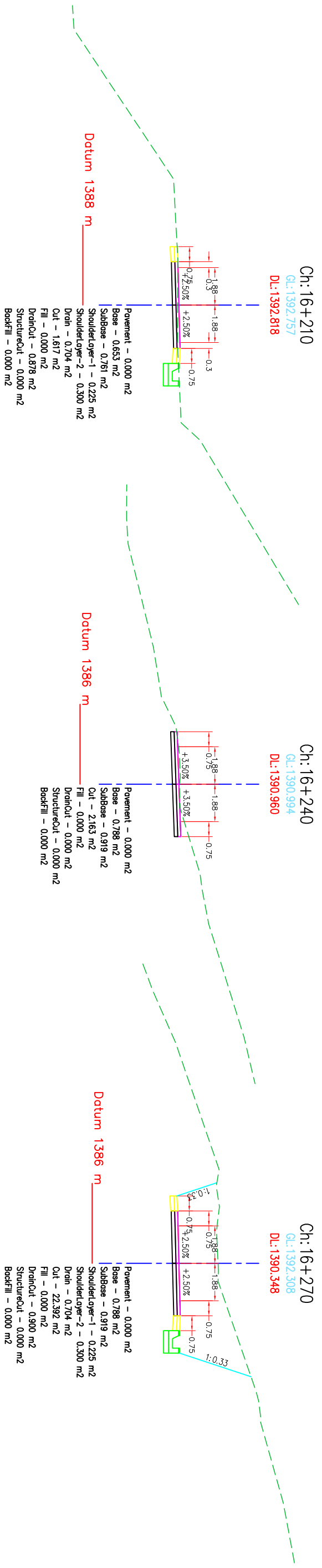
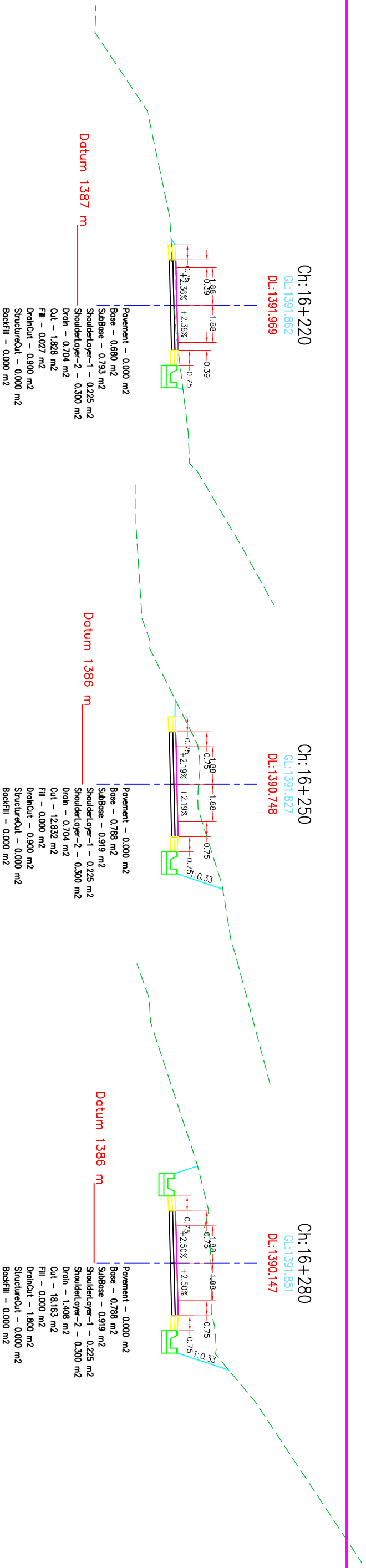
Government of Nepal Ministry of Federal Affairs and General Administration Department of Local Infrastructure (DoLI) Rural Connectivity Improvement Project-phase 2 (DoLI/RCIP/PPR-04/2019)		CONSULTANT: ITECO - INCLUSIVE JV Sitapalla Chowk, Ring Road		ROAD NAME: Wamlatasar(Indeggaude)-Aapochaur- Shantipur Road Gulmi District		DATE	REVISION	SIGNATURE	DESIGNED BY :	SCALE	Cross-Section 15+930-16+010	DATE: JUNE 2021
CHECKED BY :										DRG NO : RCIP2/GULM/WAS/CSX		
APPROVED BY :										SHEET NO : 178		



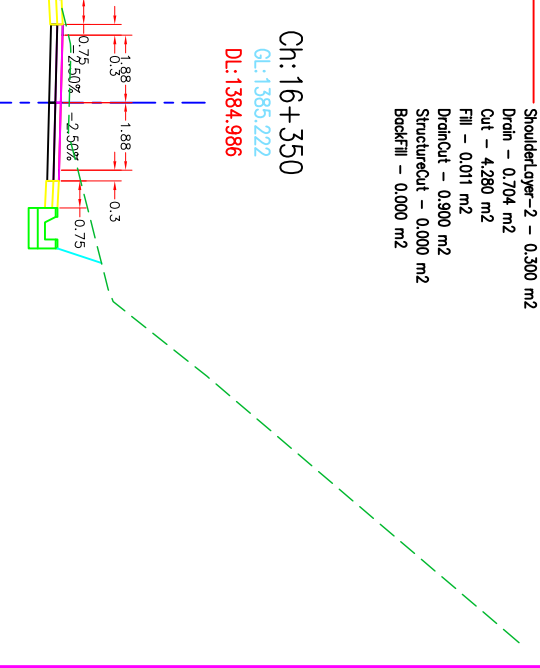
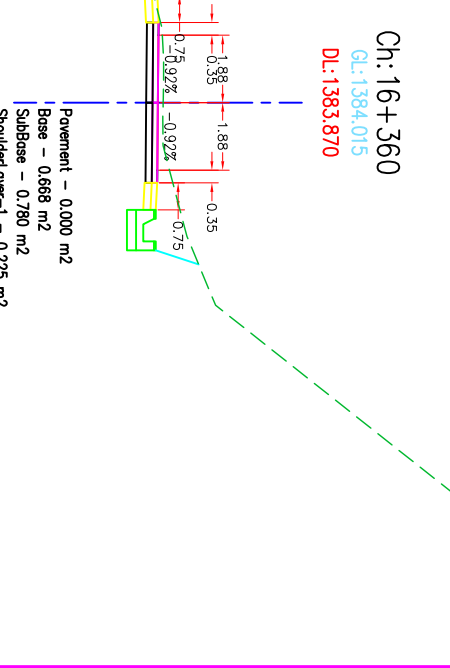
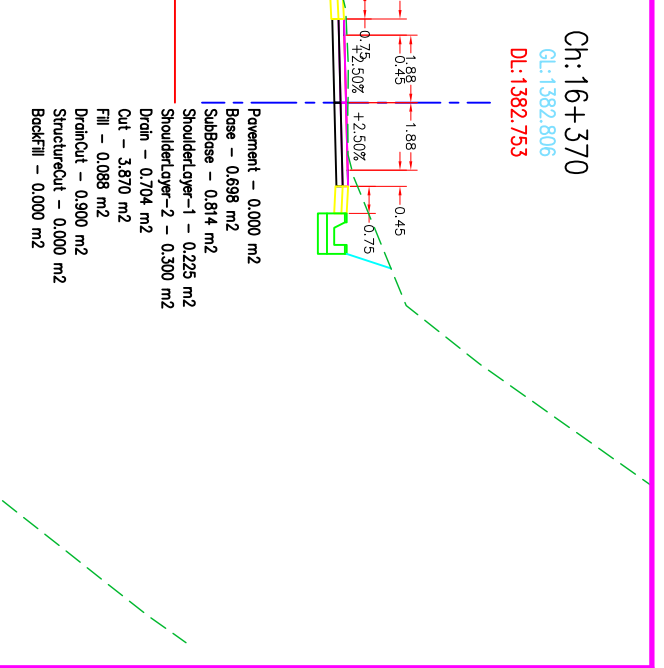
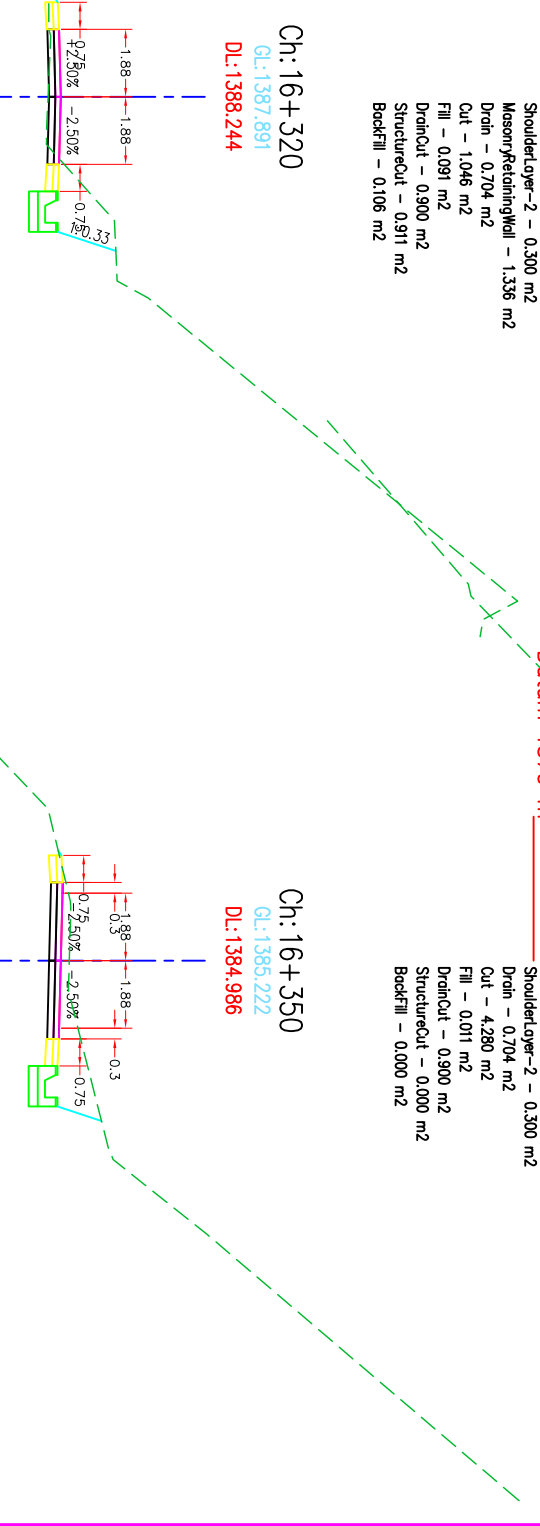
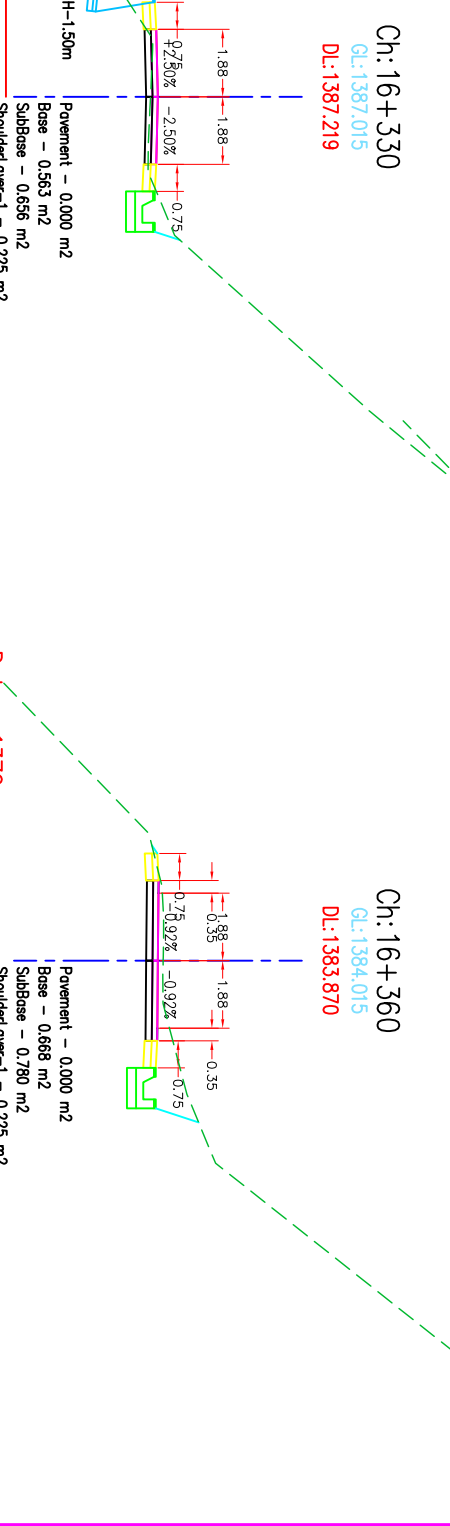
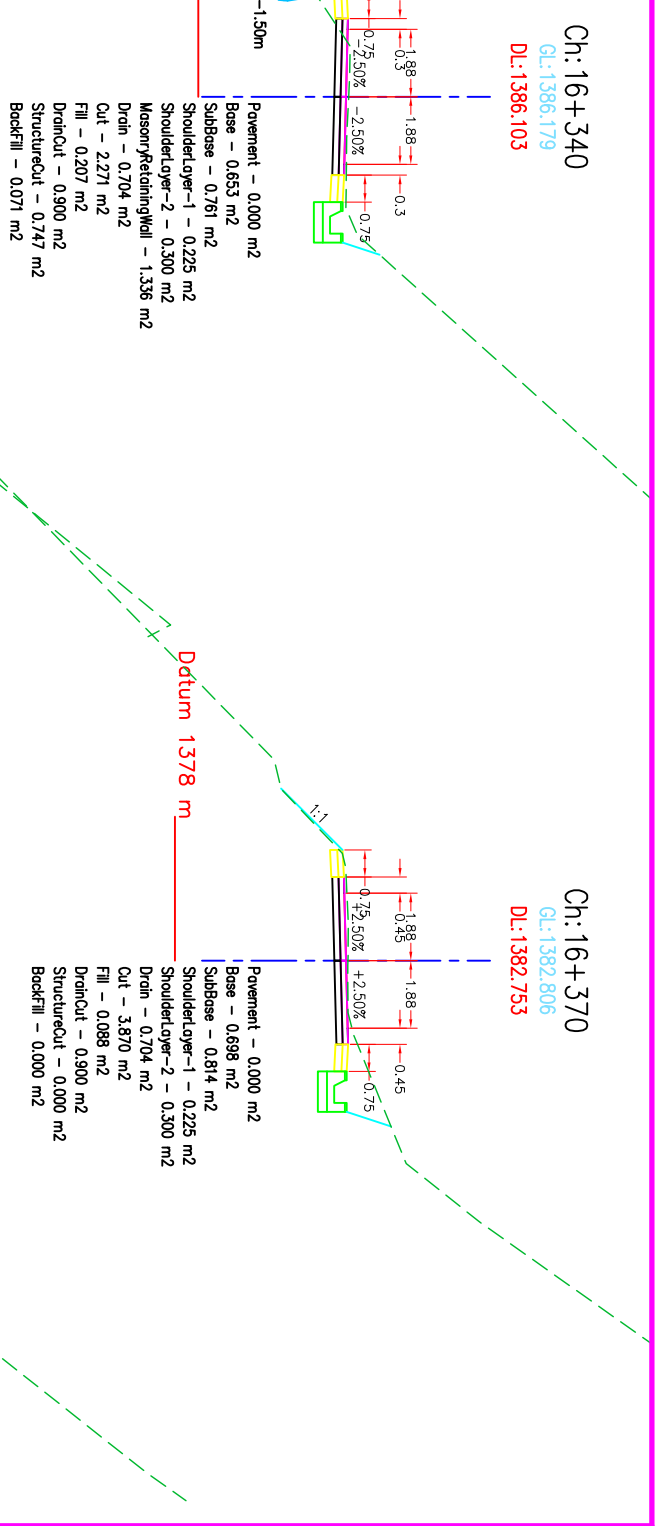
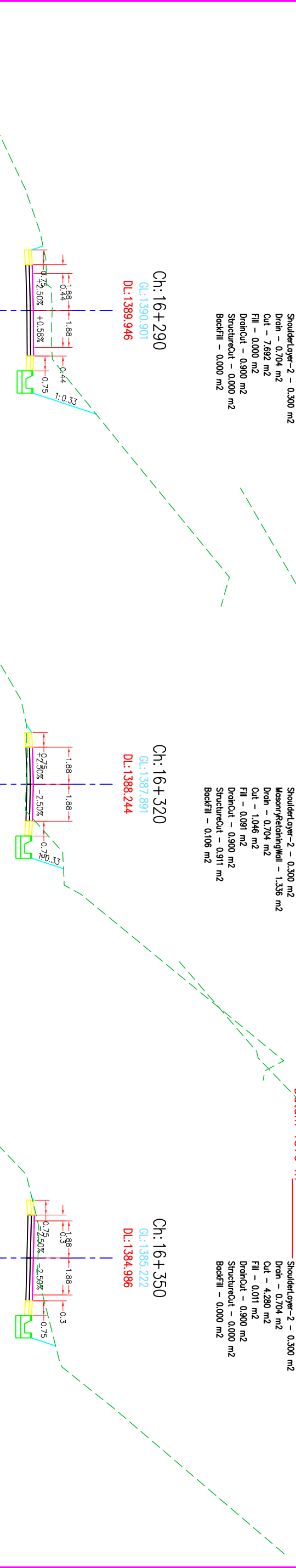
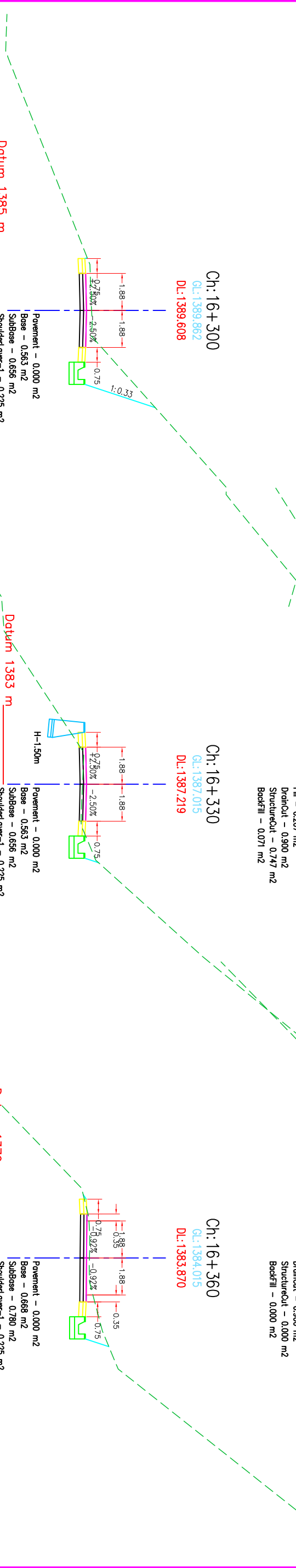
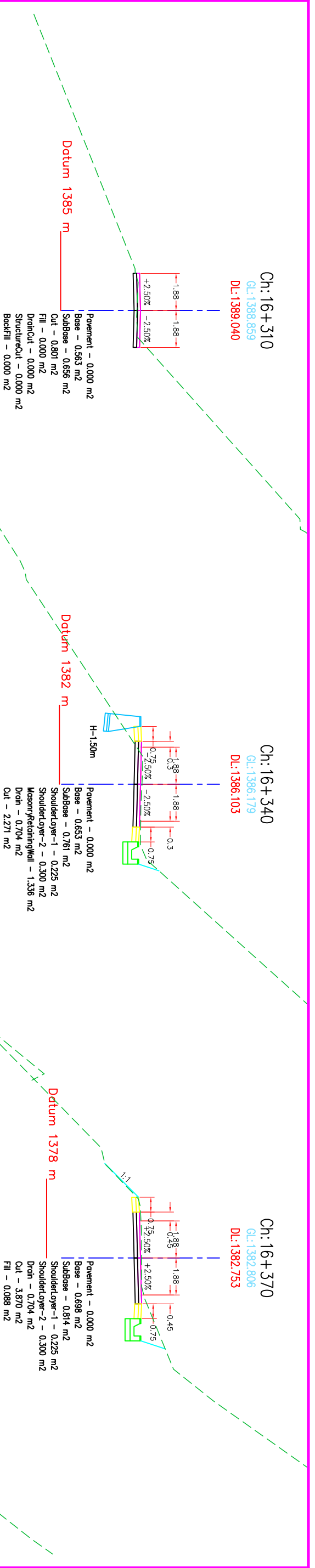
Government of Nepal Ministry of Federal Affairs and General Administration Department of Local Infrastructure (DoLI) Rural Connectivity Improvement Project-phase 2 (DoLI/RCIP/PPR-04/2019)		CONSULTANT: ITECO - INCLUSIVE JV Shapala Chowk, Ring Road		ROAD NAME: Wamtaksar(Indregauda)-Aapochaur- Shantipur Road Gulmi District		DATE		REVISION		SIGNATURE		DESIGNED BY:		SCALE 2m 0 1:200 4m		Cross-Section 16+020-16+100		DATE: JUNE 2021	
												DRAWN BY:						DRG NO.: RCIP2/GULMWS/CSX	
												CHECKED BY:						SHEET NO.: 179	
												APPROVED BY:							



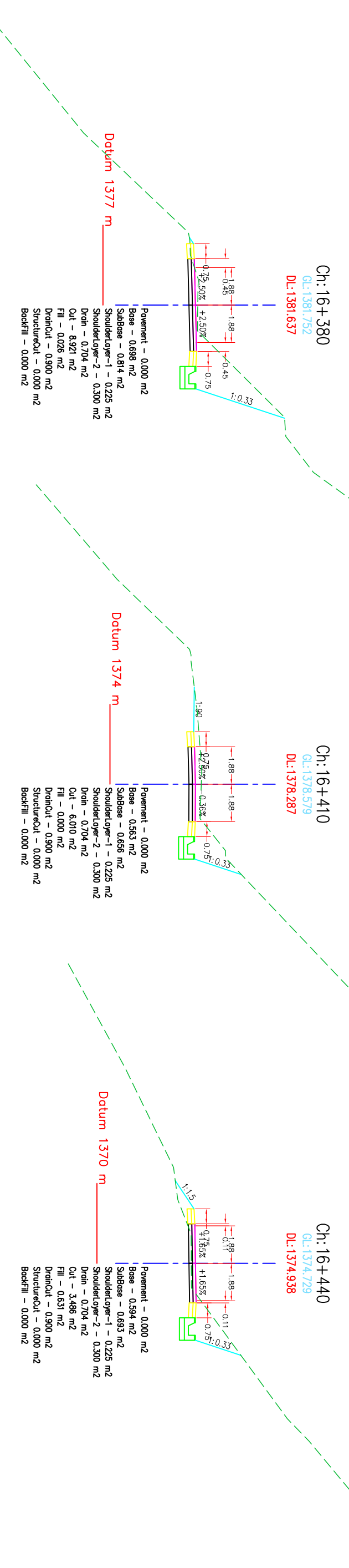
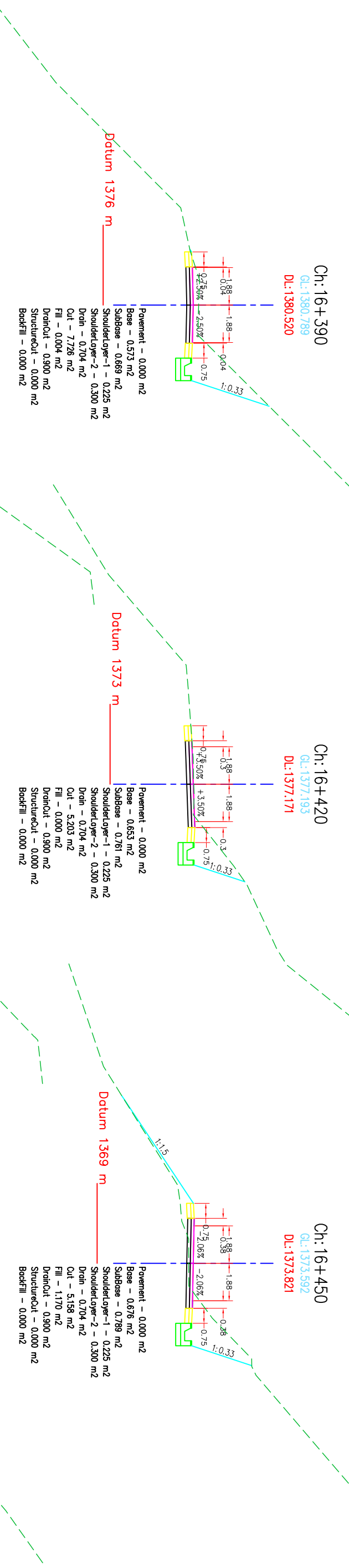
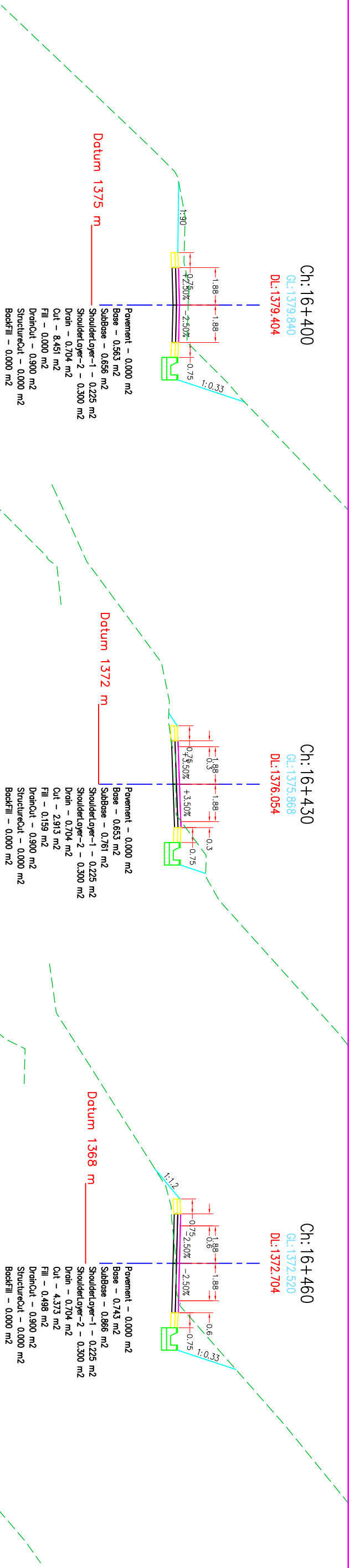
Government of Nepal Ministry of Federal Affairs and General Administration Department of Local Infrastructure (DoLI) Rural Connectivity Improvement Project-phase 2 (DoLI/RCIP/PR-04/2019)		CONSULTANT: ITECO - INCLUSIVE JV Shapalla Chowk, Ring Road		ROAD NAME: Wamliksar(Indegauda)-Aapochaur- Shantipur Road Gulmi District		DATE	REVISION	SIGNATURE	DESIGNED BY :	SCALE	Cross-Section 16+110-16+190	DATE: JUNE 2021
CHECKED BY :									1:200	DRG NO : RCIP2/GULM/WAS/CS		
APPROVED BY :									4 m	SHEET NO : 180		



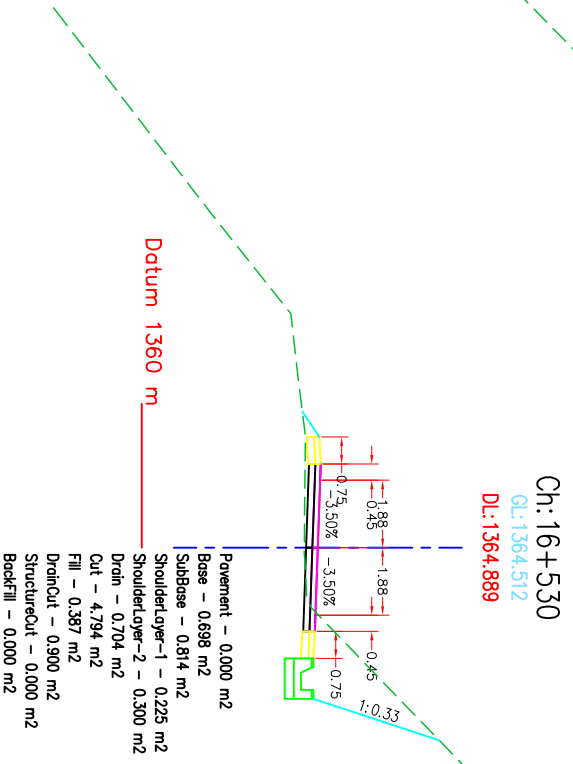
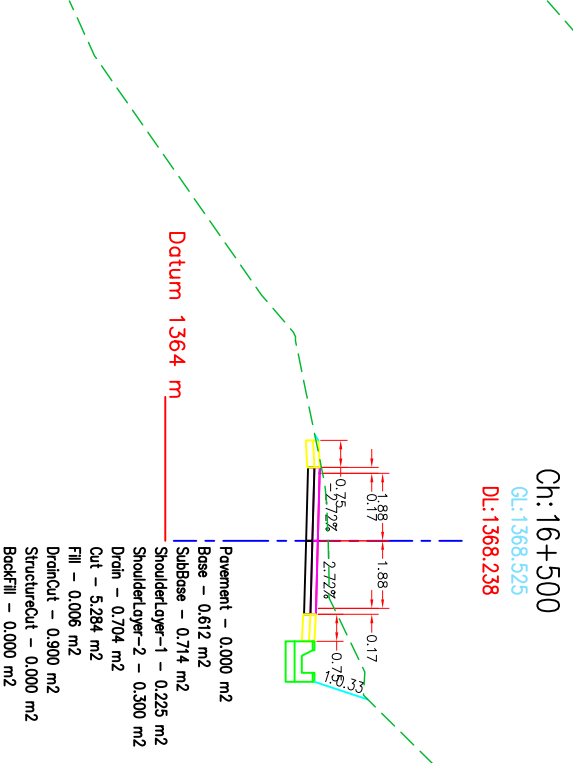
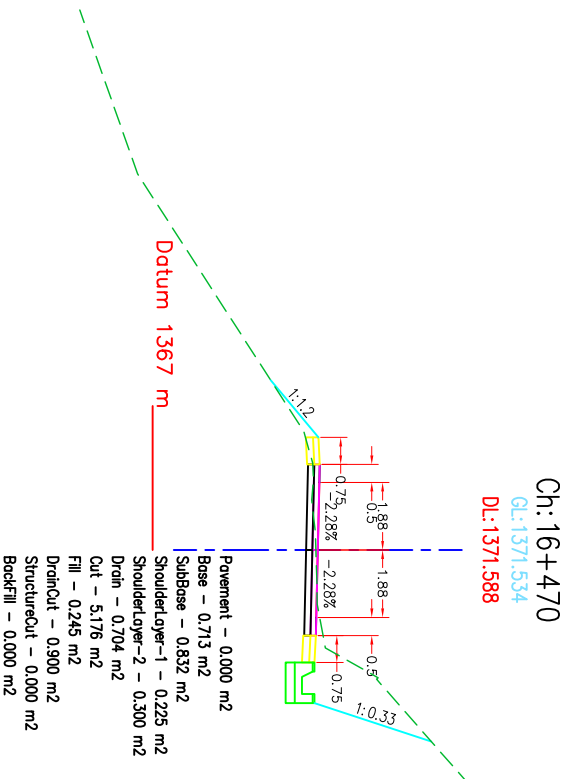
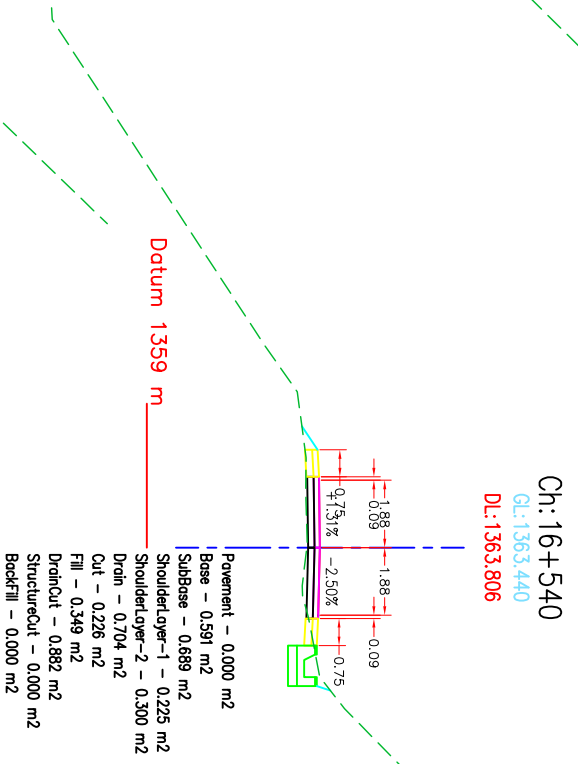
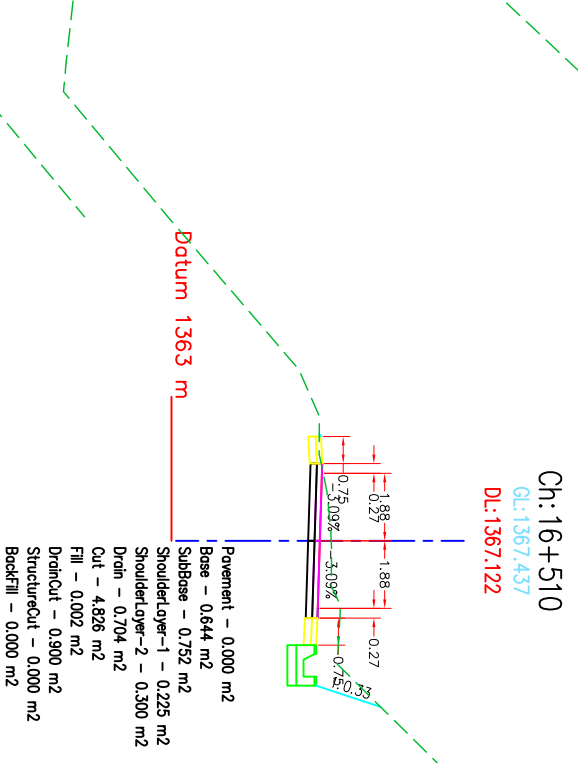
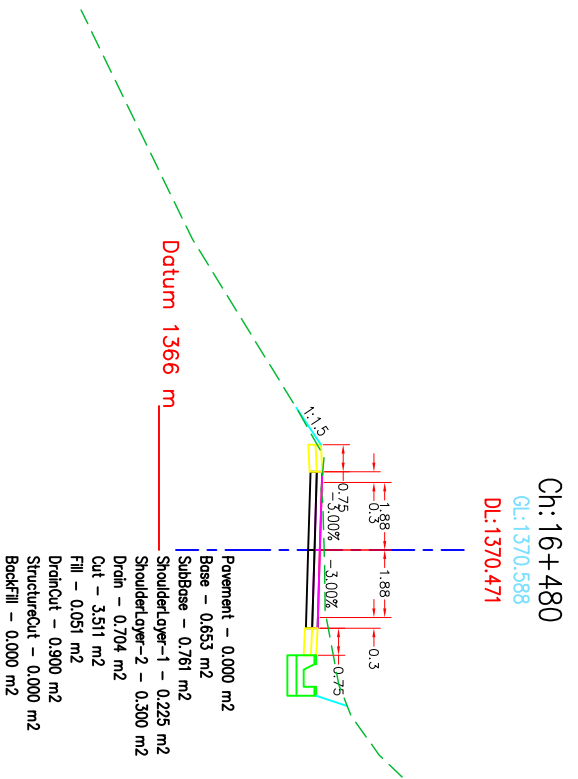
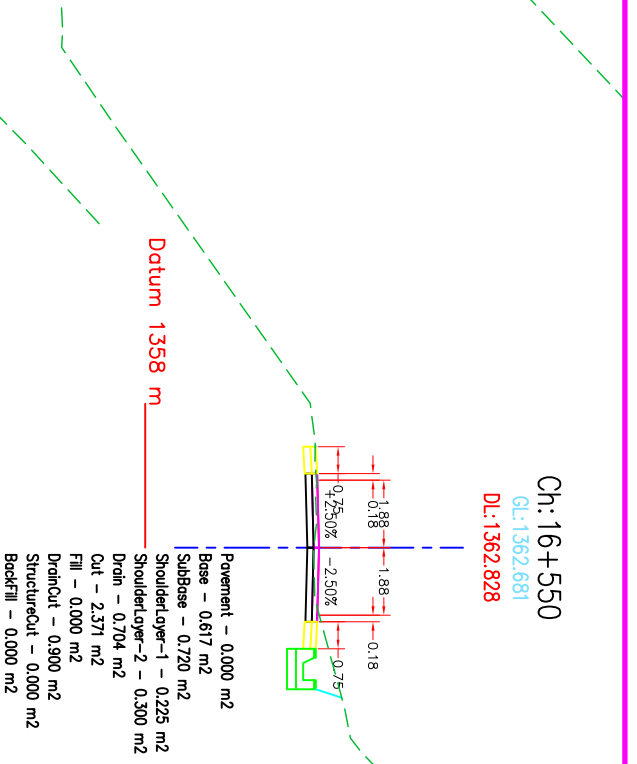
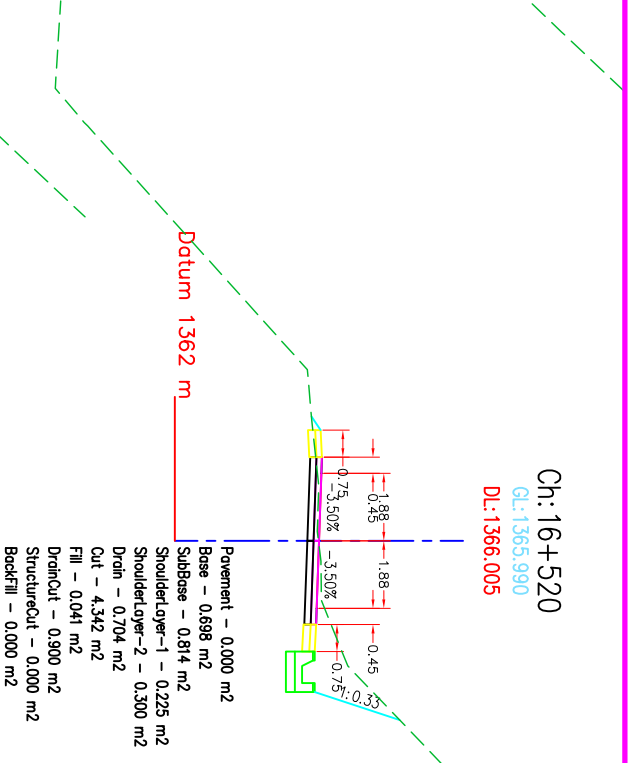
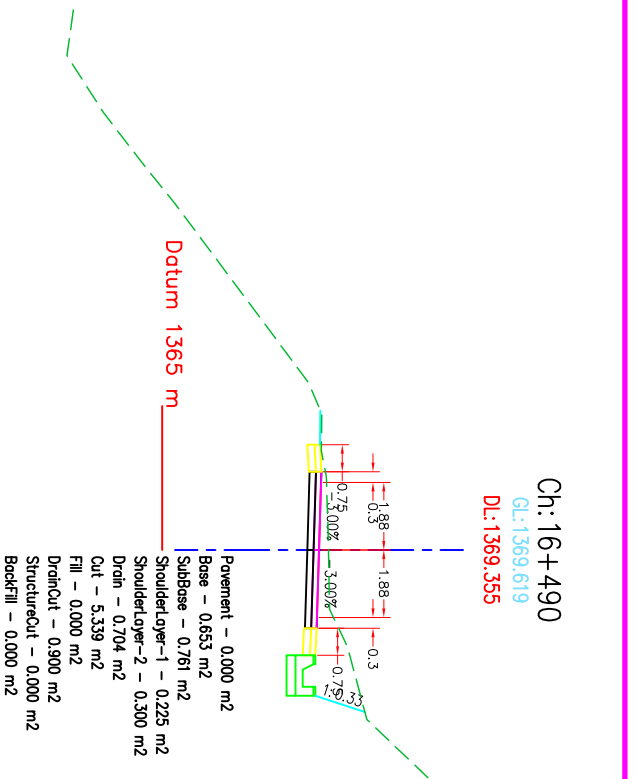
Government of Nepal Ministry of Federal Affairs and General Administration Department of Local Infrastructure (DoLI) Rural Connectivity Improvement Project-phase 2 (DoLI/RCIP/PPR-04/2019)		CONSULTANT: ITECO - INCLUSIVE JV Shapala Chowk, Ring Road		ROAD NAME: Wamlatasar(Indeggau)-Aapochaur- Shantipur Road Gulmi District		DATE	REVISION	SIGNATURE	DESIGNED BY :	SCALE	Cross-Section	DATE: JUNE 2021
									CHECKED BY :	1:200	16+200-16+280	DRG NO : RCIP2/GULM/AS/CSX
									APPROVED BY :	4 m		SHEET NO : 181



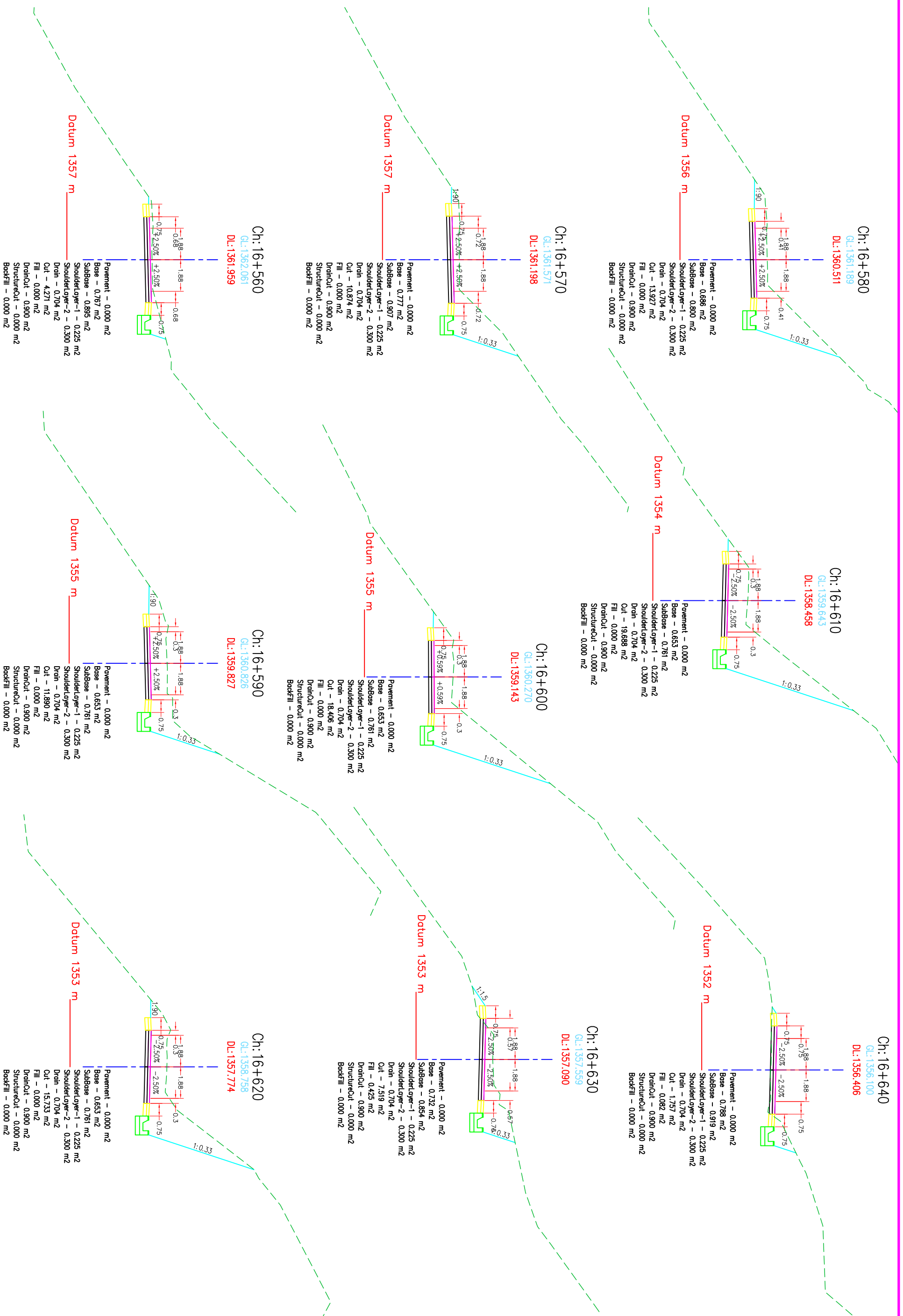
Government of Nepal Ministry of Federal Affairs and General Administration Department of Local Infrastructure (DoLI) Rural Connectivity Improvement Project-phase 2 (DoLI/RCIP/PPR-04/2019)		CONSULTANT: ITECO - INCLUSIVE JV Shapella Chowk, Ring Road		ROAD NAME: Wamliksar(Indegauda)-Aapochaur- Shantipur Road Gulmi District		DATE	REVISION	SIGNATURE	DESIGNED BY :	SCALE	Cross-Section 16+290-16+370	DATE: JUNE 2021
									CHECKED BY :			DRG NO : RCIP2/GULM/WAS/CS
									APPROVED BY :			SHEET NO : 182



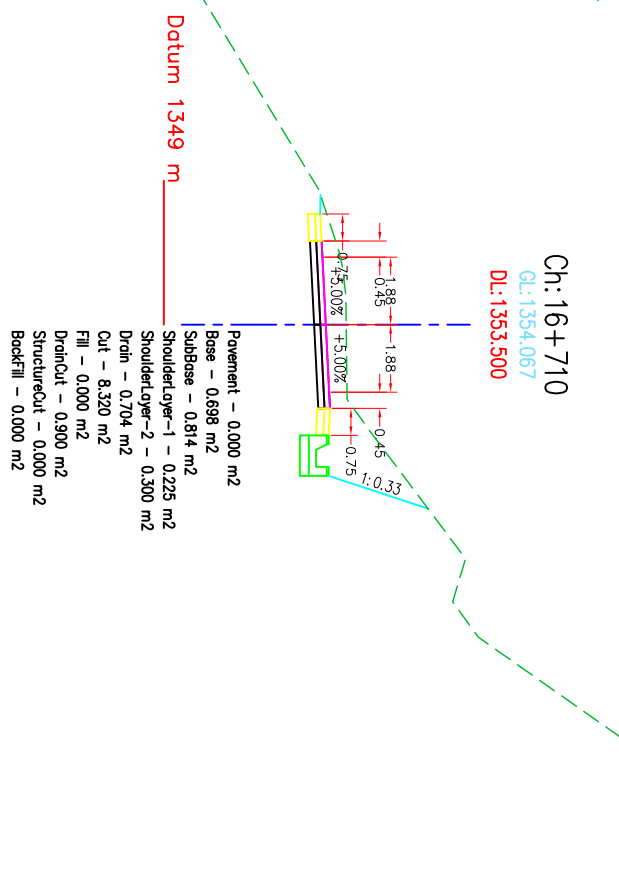
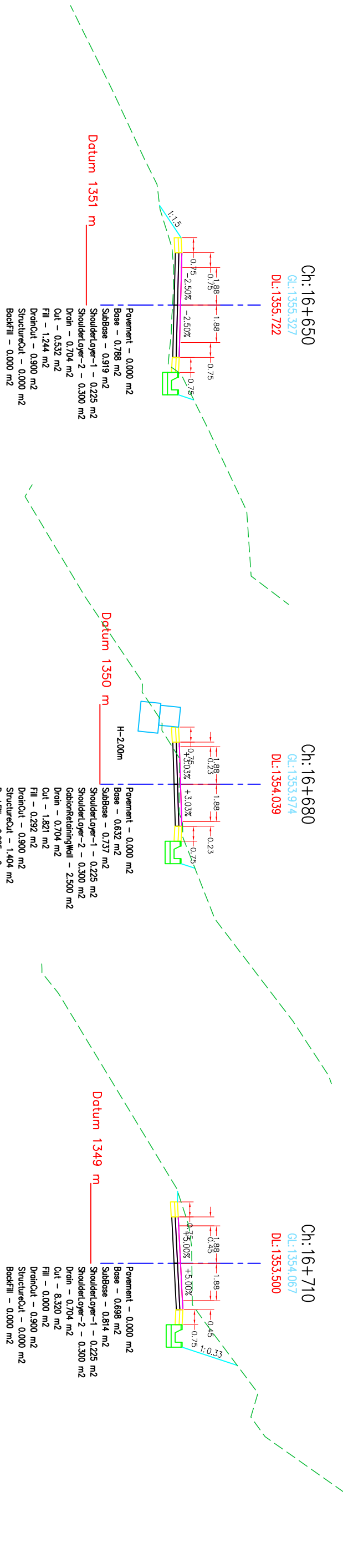
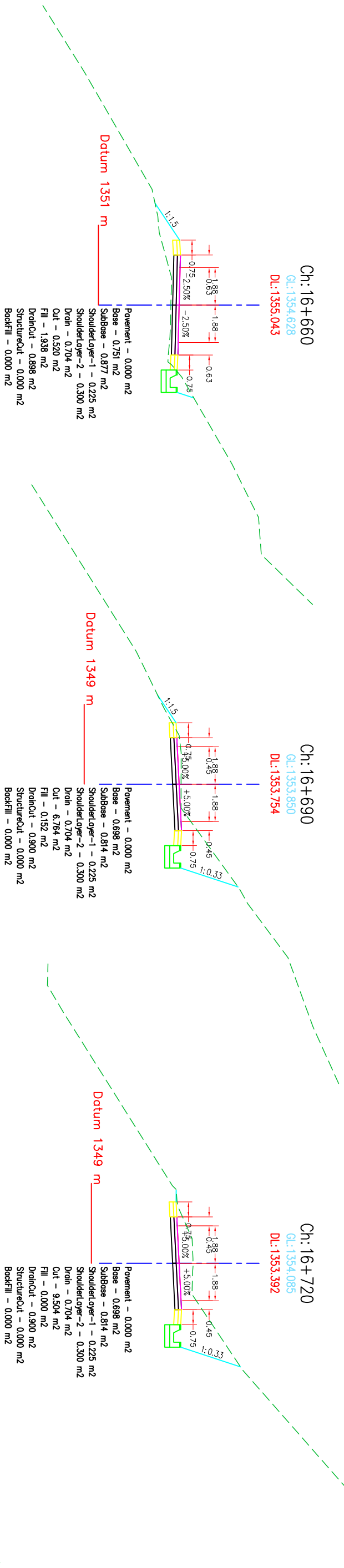
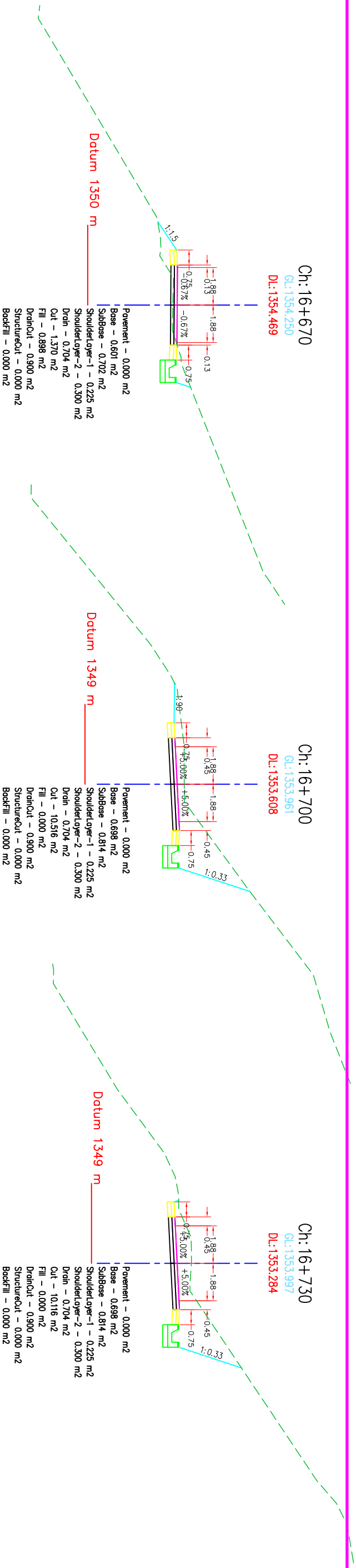
Government of Nepal Ministry of Federal Affairs and General Administration Department of Local Infrastructure (DoLI) Rural Connectivity Improvement Project-phase 2 (DoLI/RCI/PPR-04/2019)		CONSULTANT: ITECO - INCLUSIVE JV Shapalla Chowk, Ring Road		ROAD NAME: Wamliksar(Indeggau)-Aapochaur- Shantipur Road Gulmi District		DATE	REVISION	SIGNATURE	DESIGNED BY :	SCALE 	Cross-Section 16+380-16+460	DATE: JUNE 2021
CHECKED BY :									DRG NO : RCI/PPR/GUL/WAS/CS			
APPROVED BY :									SHEET NO : 183			



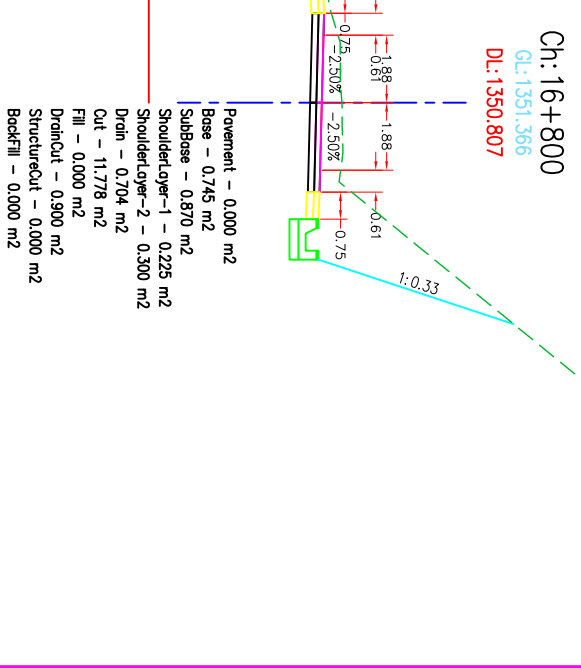
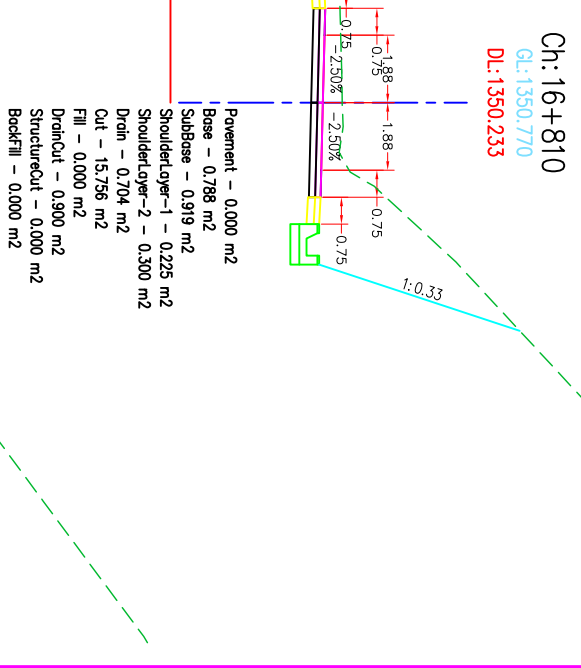
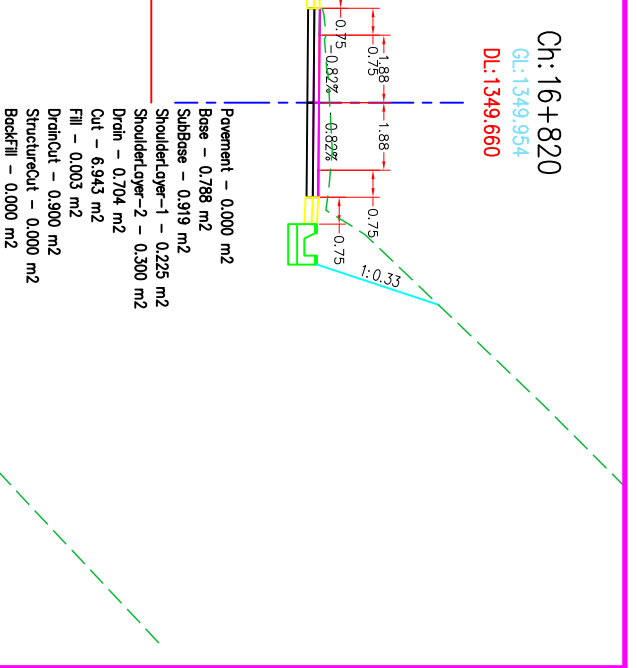

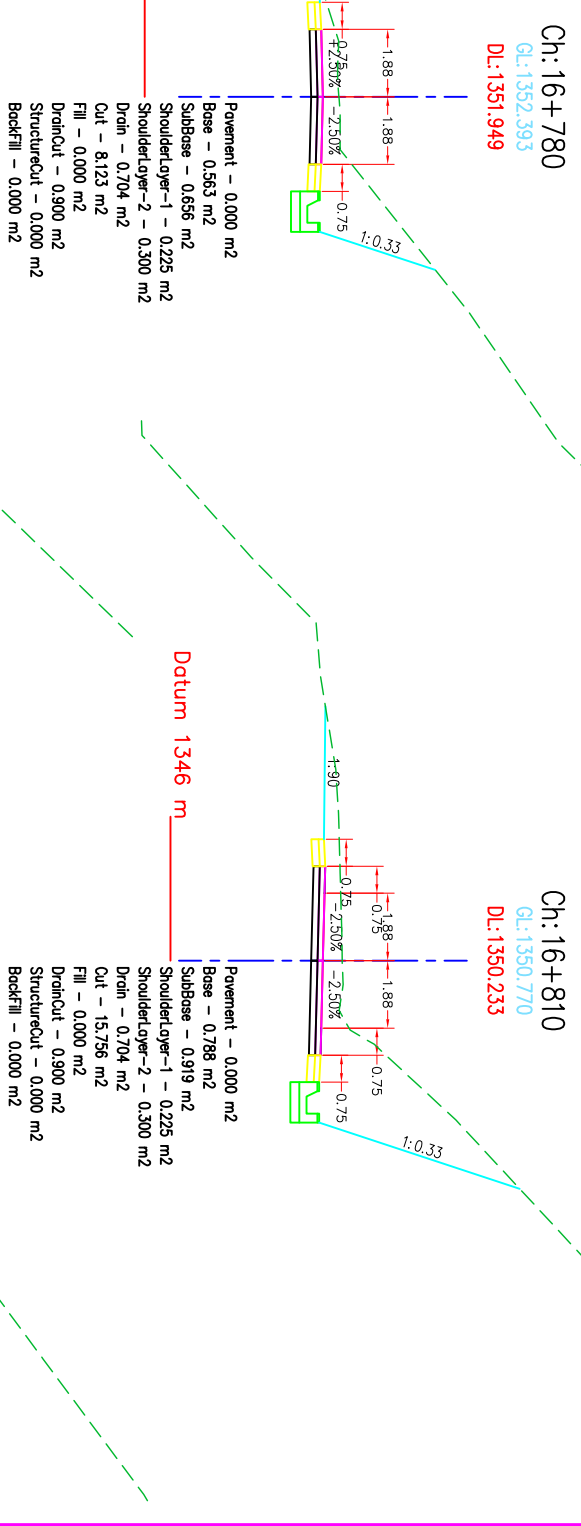
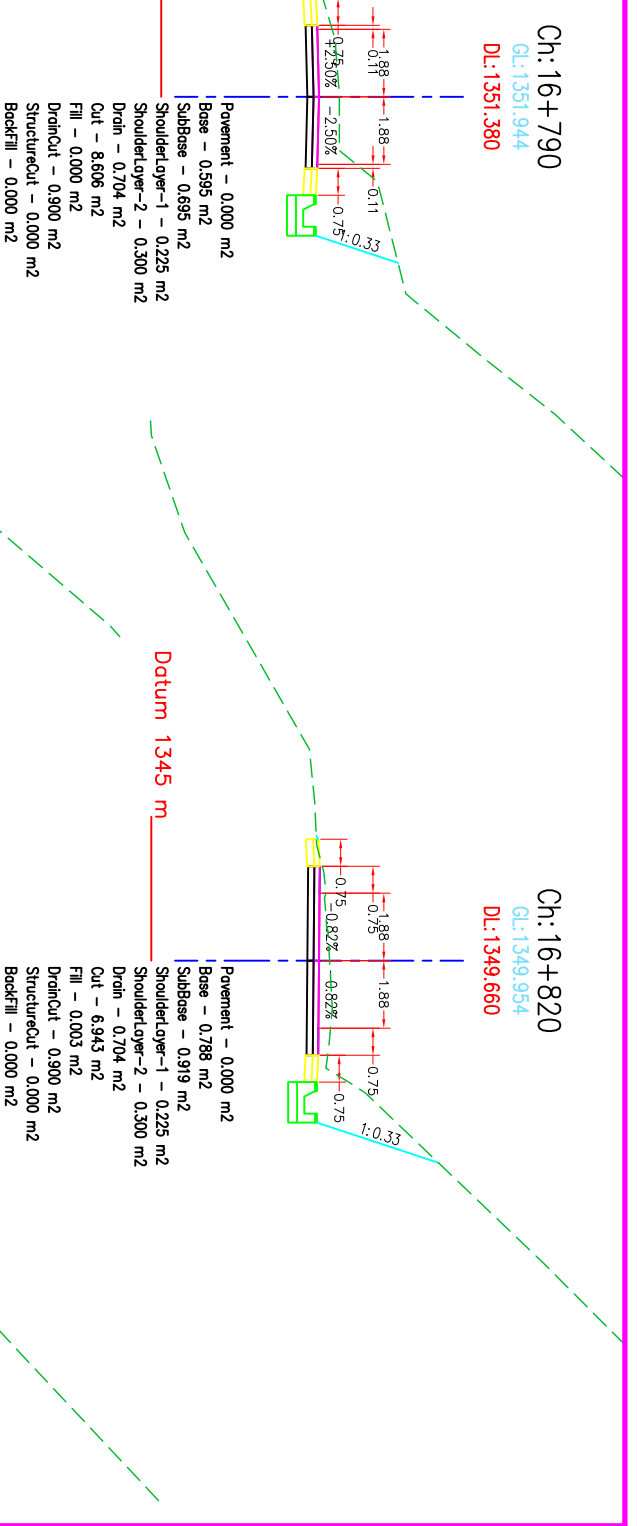
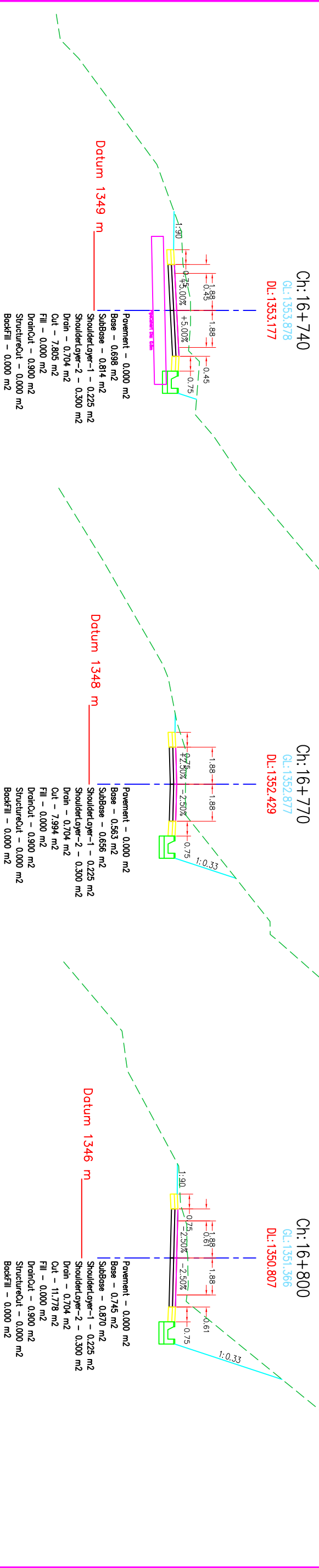
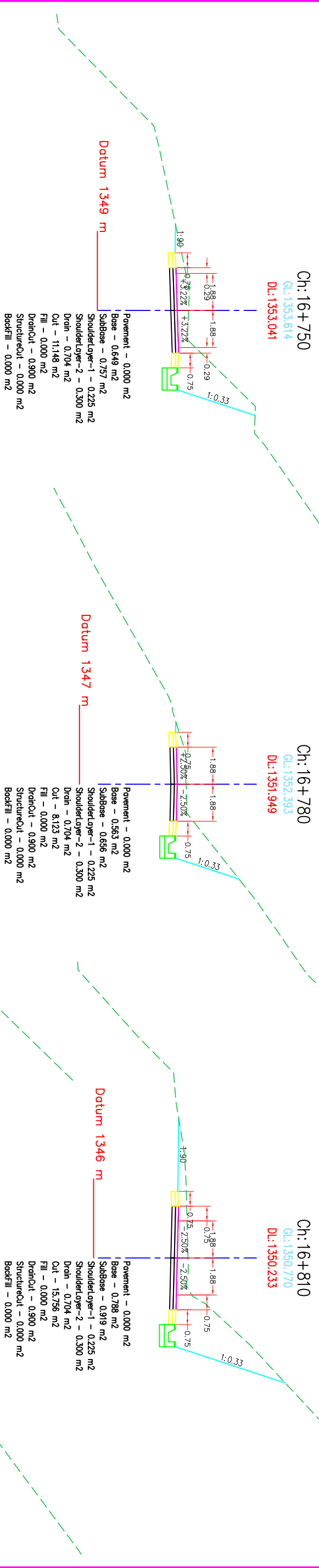
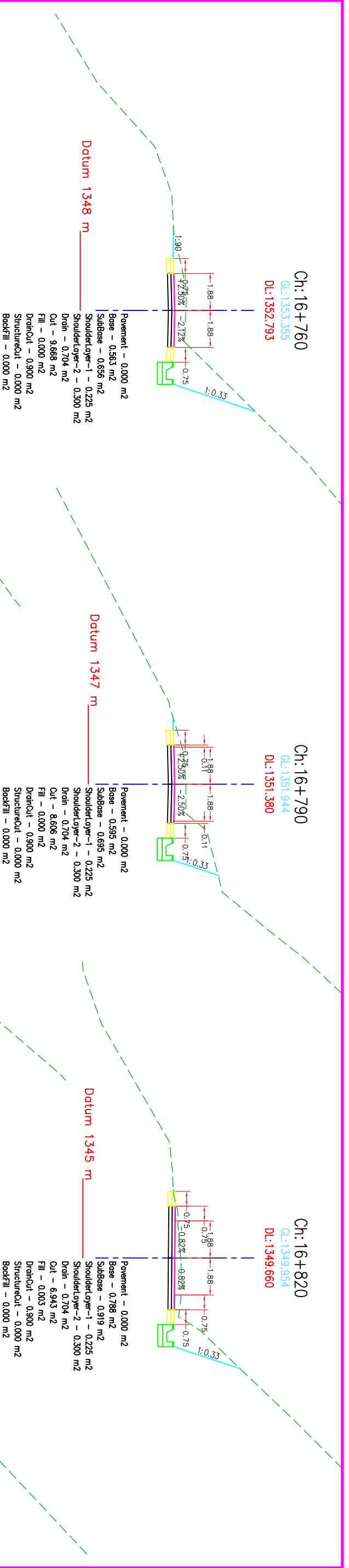
Government of Nepal Ministry of Federal Affairs and General Administration Department of Local Infrastructure (DoLI) Rural Connectivity Improvement Project-phase 2 (DoLI/RCIP/PPR-04/2019)		CONSULTANT: ITECO - INCLUSIVE JV Shapala Chowk, Ring Road		ROAD NAME: Wamliksar(Indegauda)-Aapochaur- Shantipur Road Gulmi District		DATE	REVISION	SIGNATURE	DESIGNED BY :	SCALE	Cross-Section 16+470-16+550	DATE: JUNE 2021
DRAWN BY :									1:200	DRG NO : RCIP2/GULMWS/CX		
CHECKED BY :									4 m	SHEET NO : 184		
APPROVED BY :												



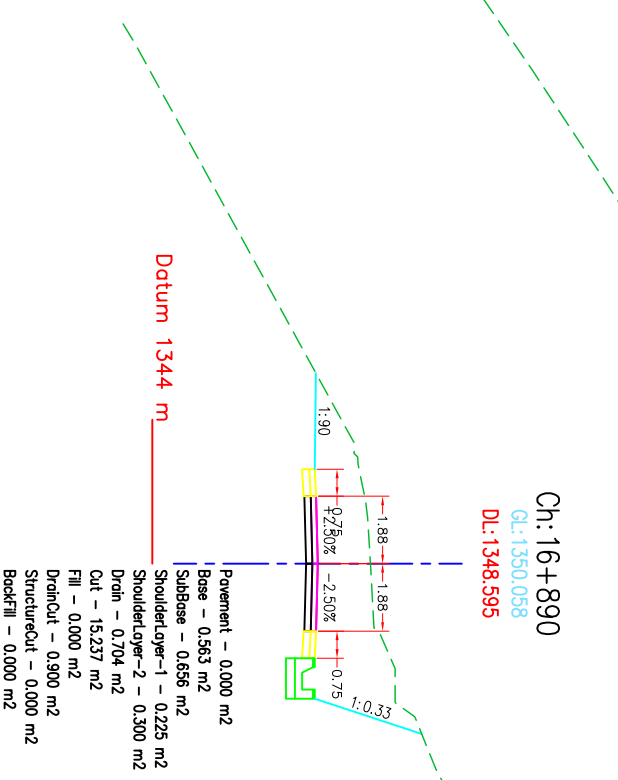
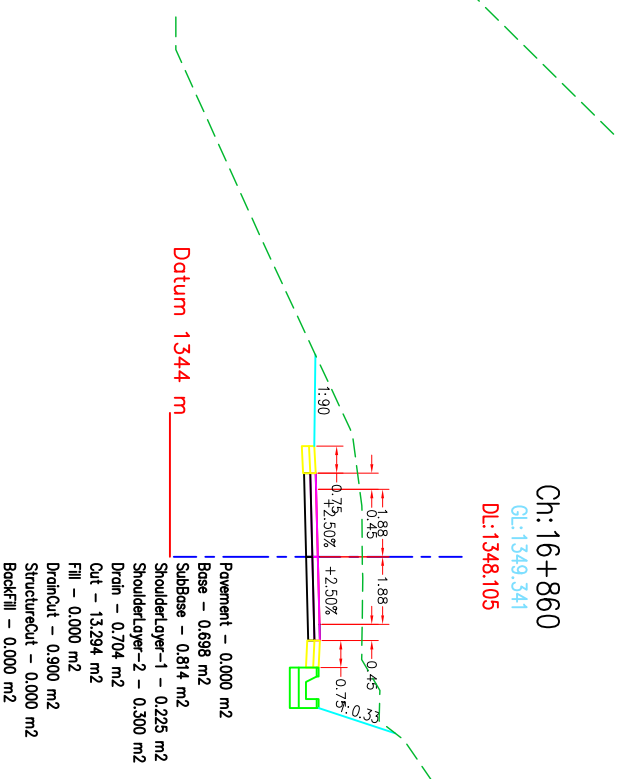
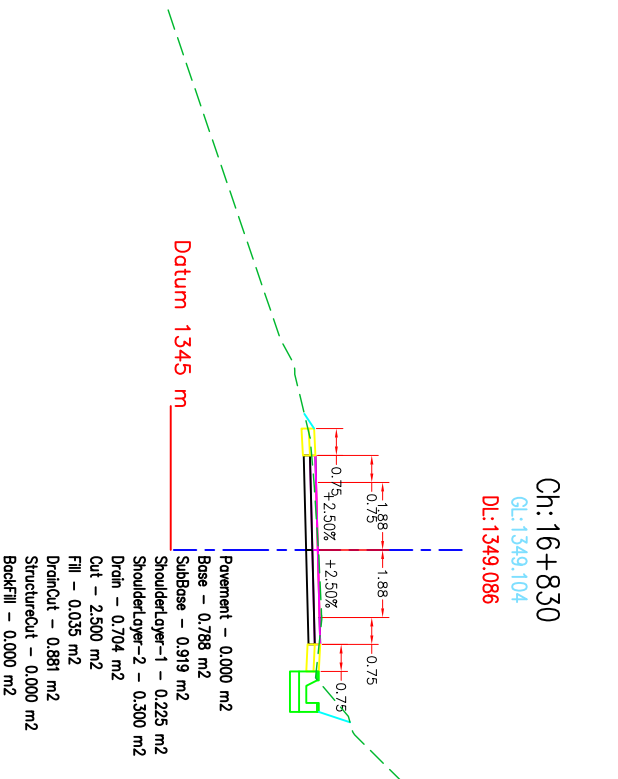
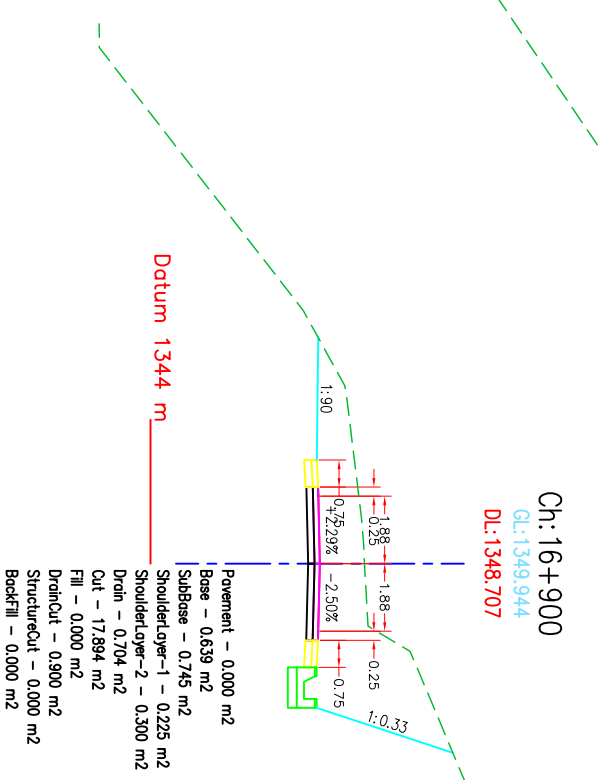
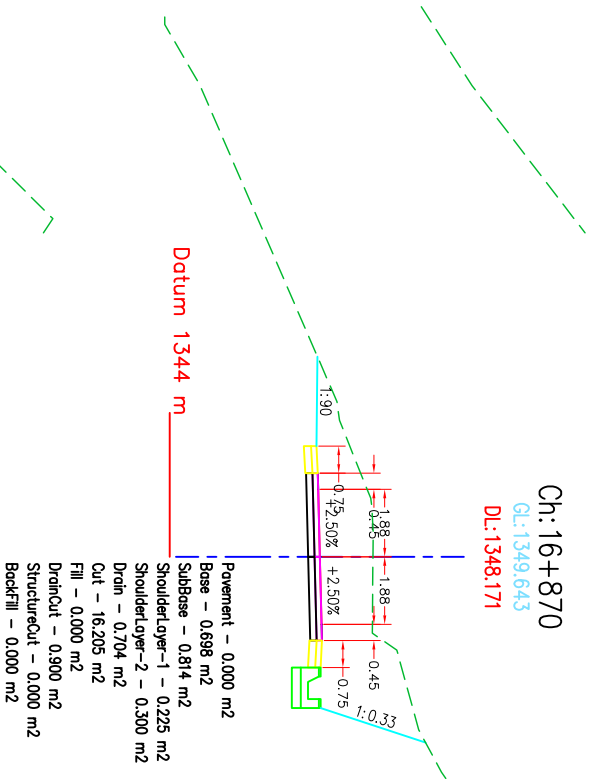
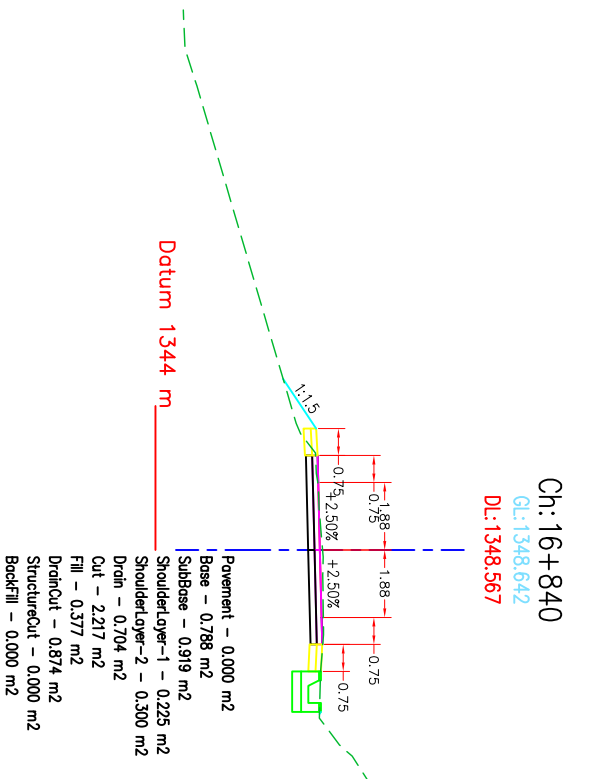
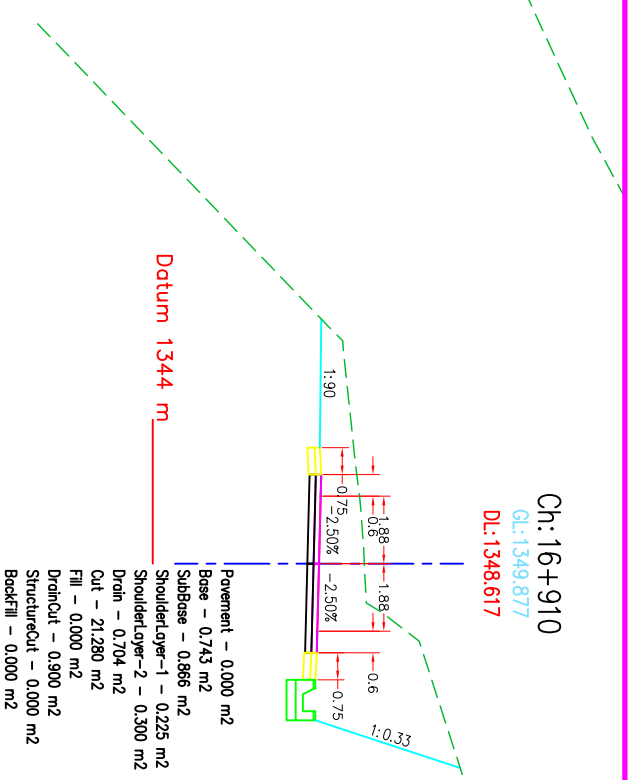
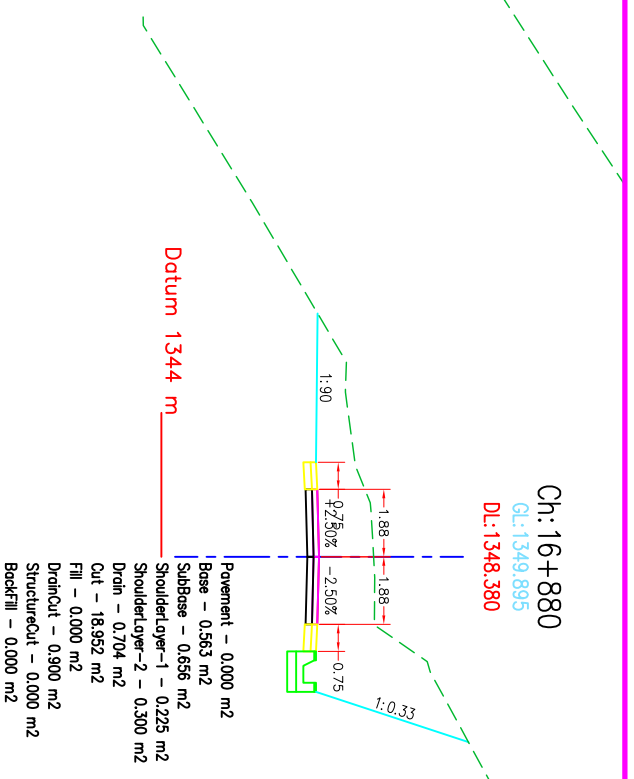
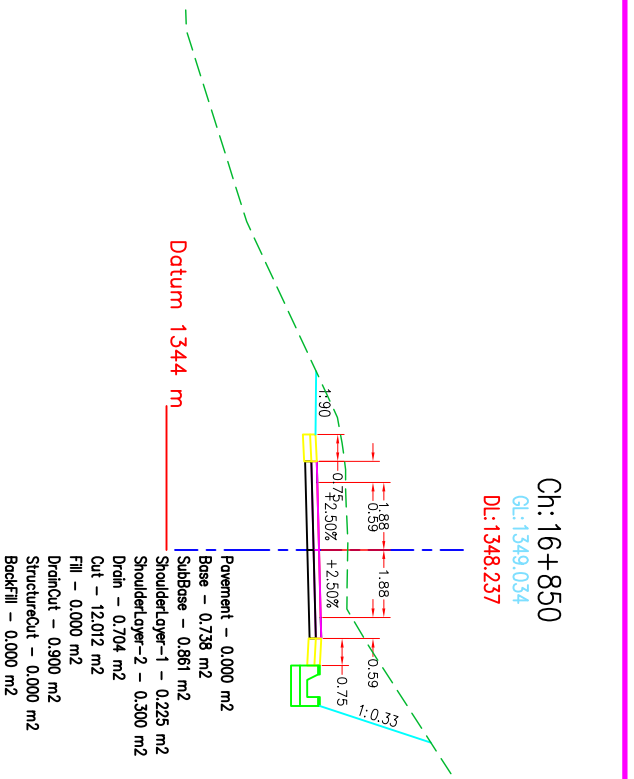
Government of Nepal Ministry of Federal Affairs and General Administration Department of Local Infrastructure (DoLI) Rural Connectivity Improvement Project-phase 2 (DoLI/RCIP/PPR-04/2019)		CONSULTANT: ITECO - INCLUSIVE JV Shapala Chowk, Ring Road		ROAD NAME: Wamtaksar(Indegauda)-Aapochaur- Shantipur Road Gulmi District		DATE	REVISION	SIGNATURE	DESIGNED BY :	SCALE	Cross-Section 16+560-16+640	DATE: JUNE 2021
									CHECKED BY :			DRG NO : RCIP2/GULM/WAS/CSX
									APPROVED BY :			SHEET NO : 185



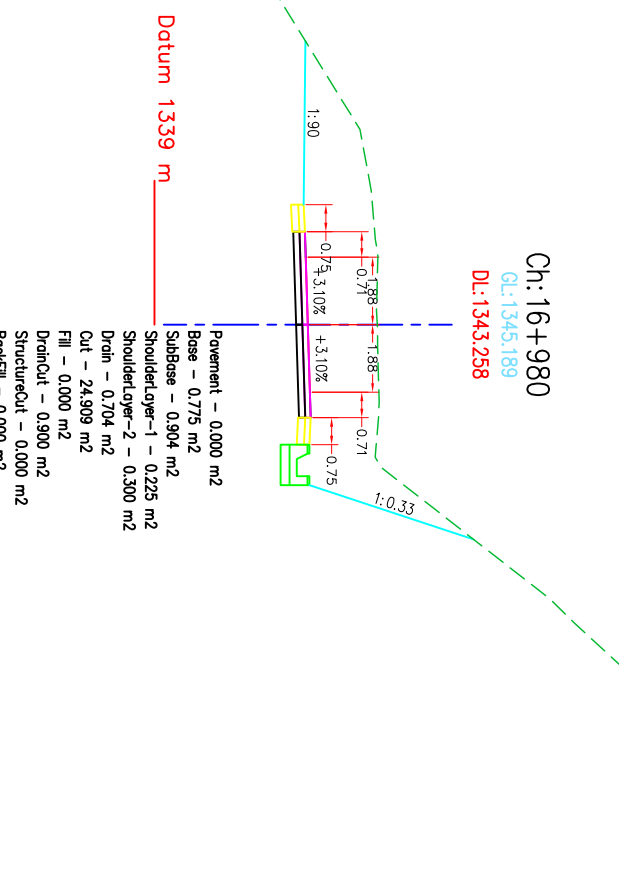
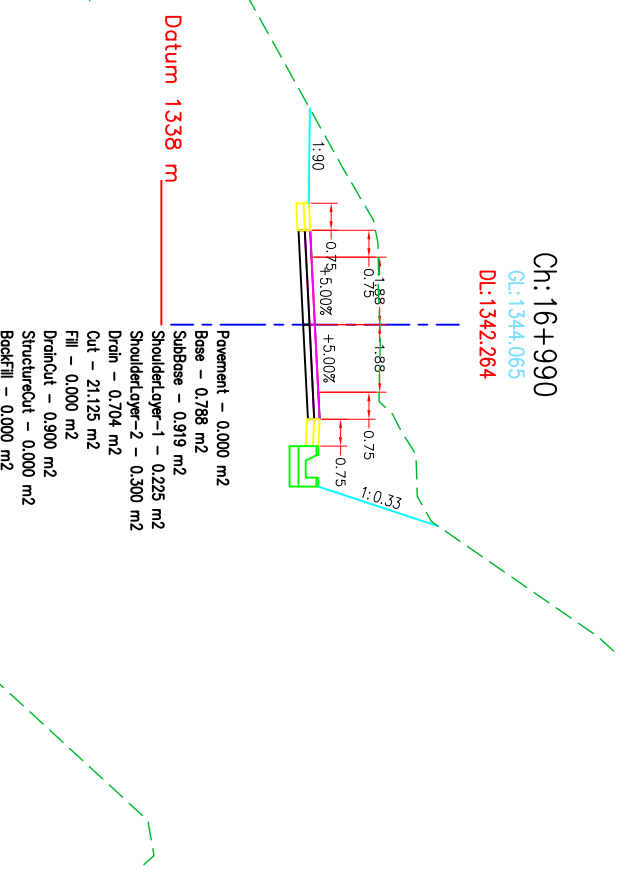
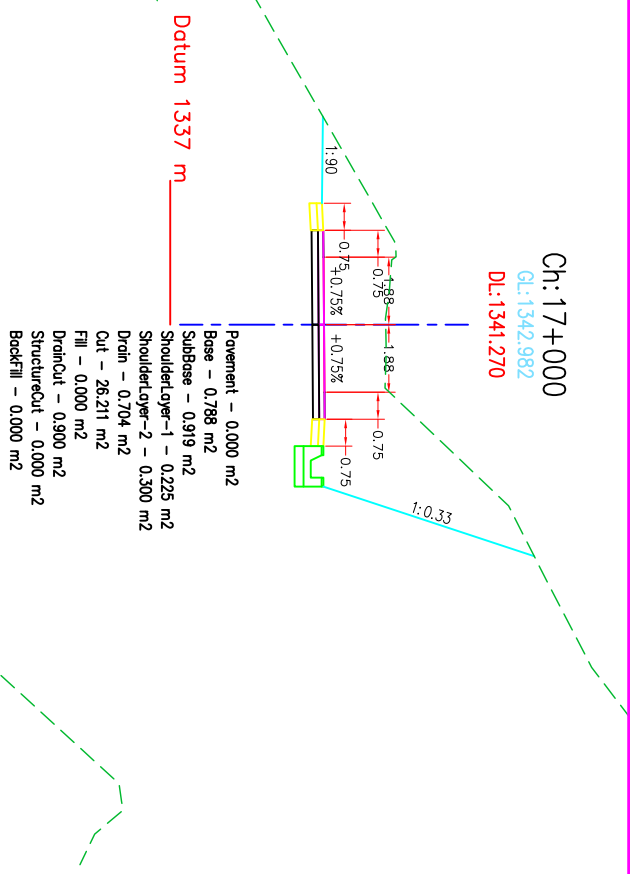
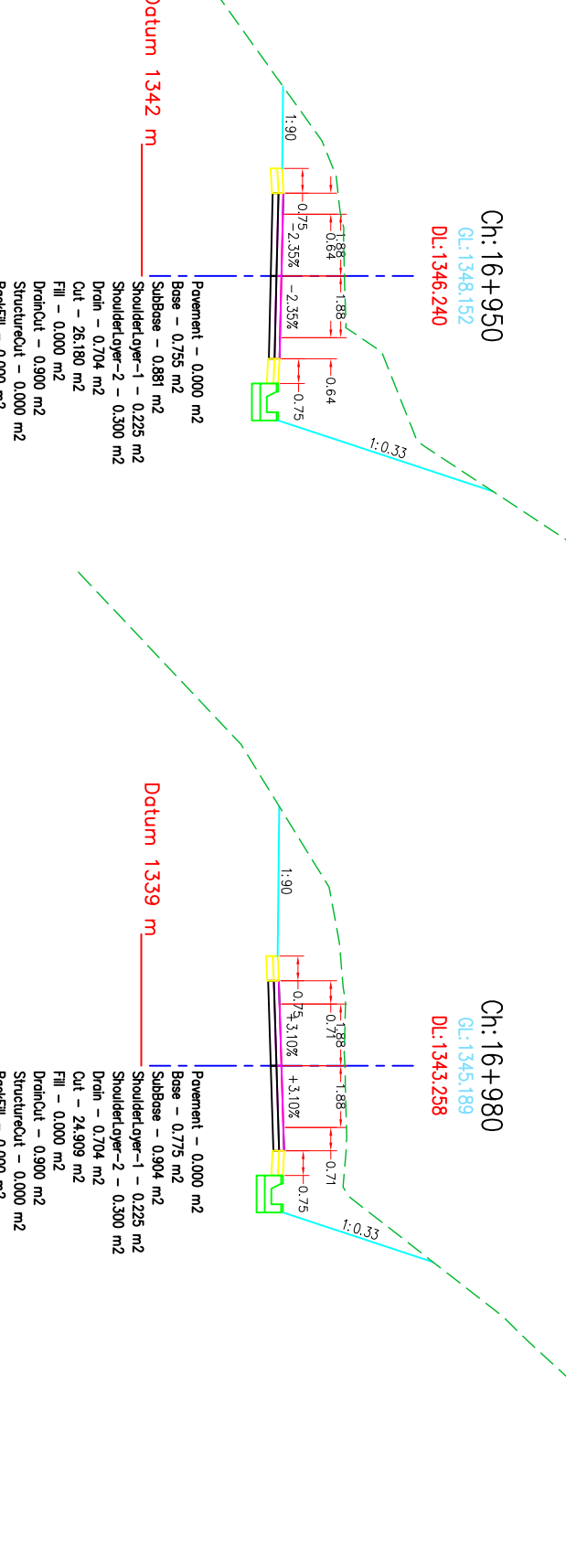
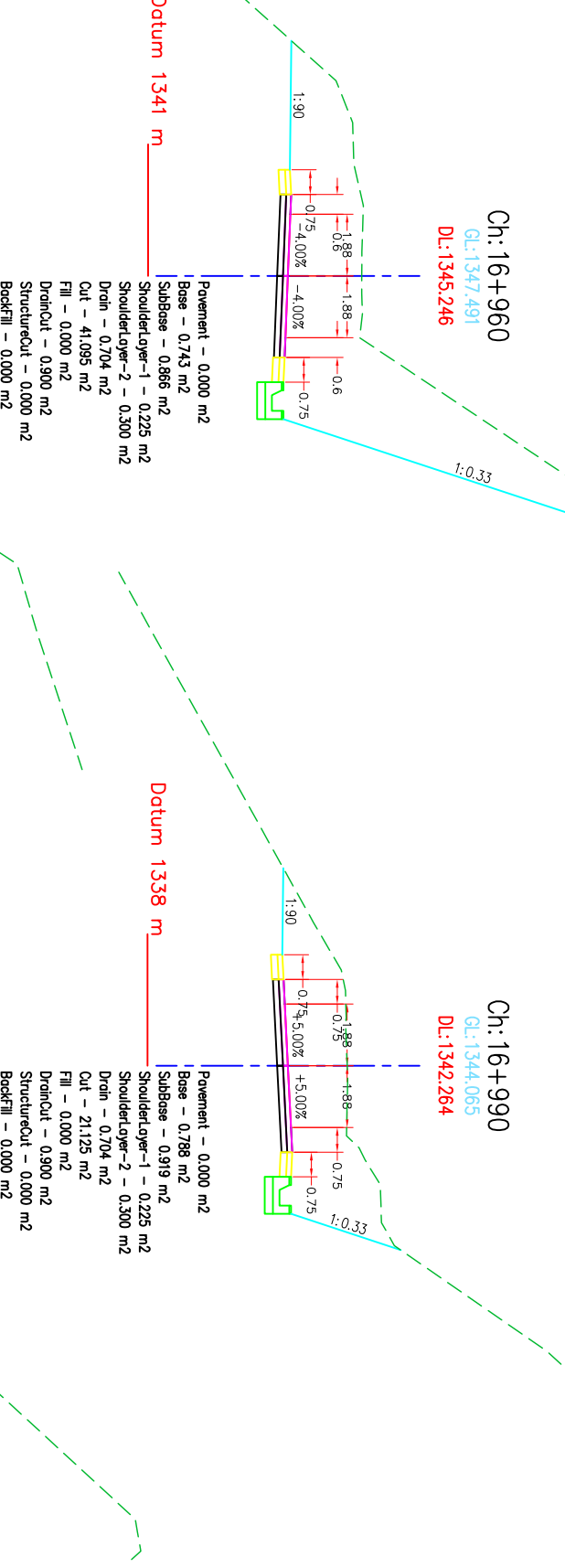
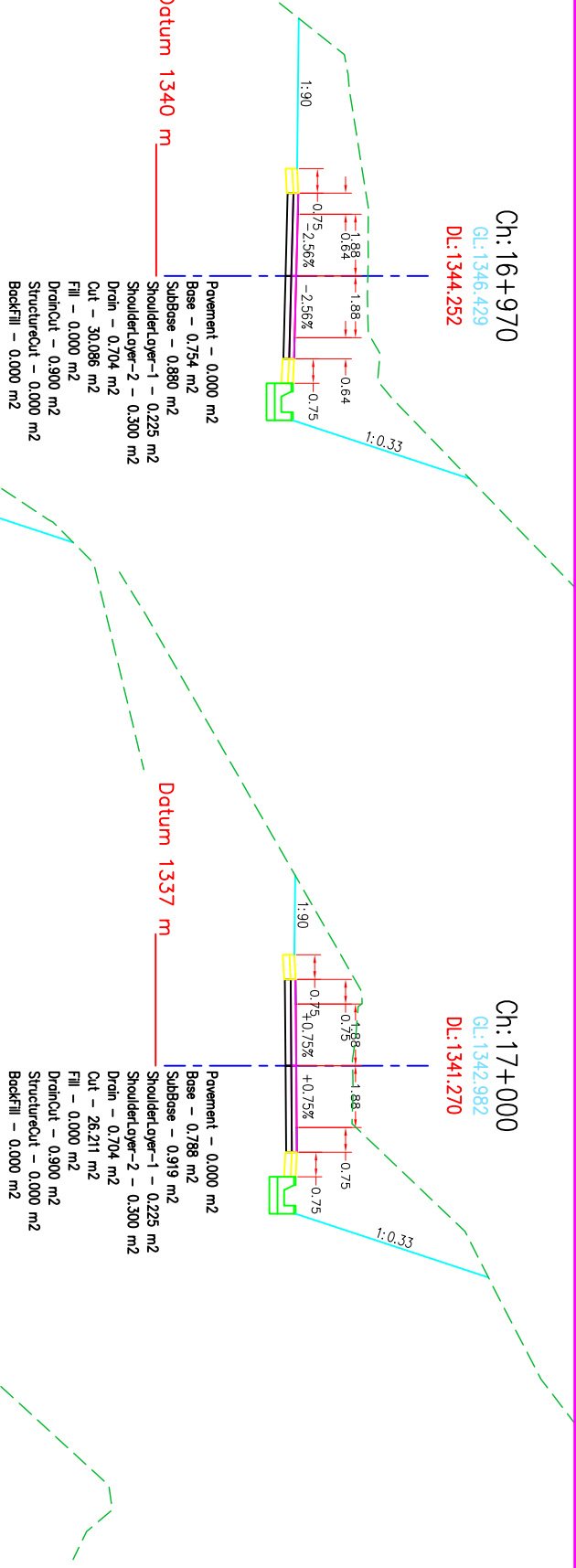
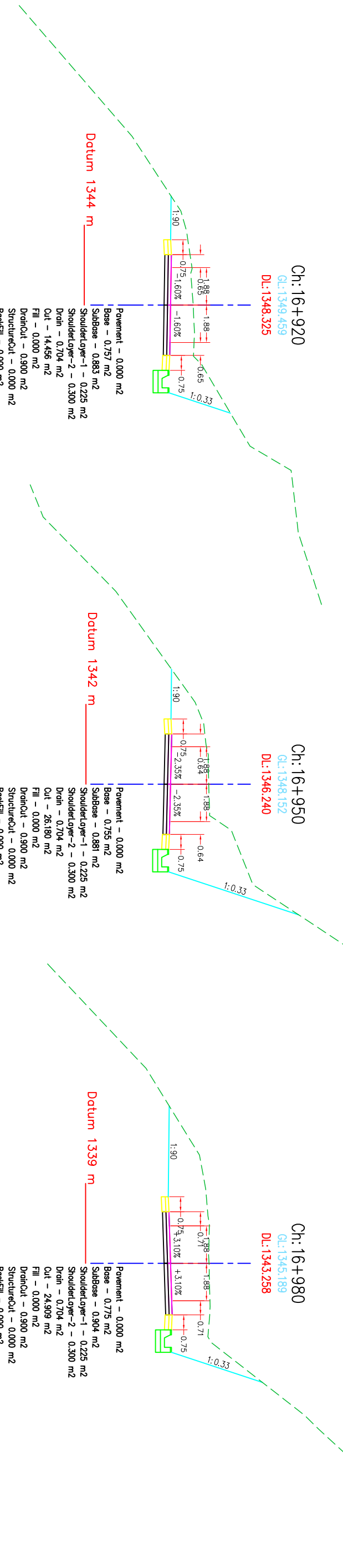
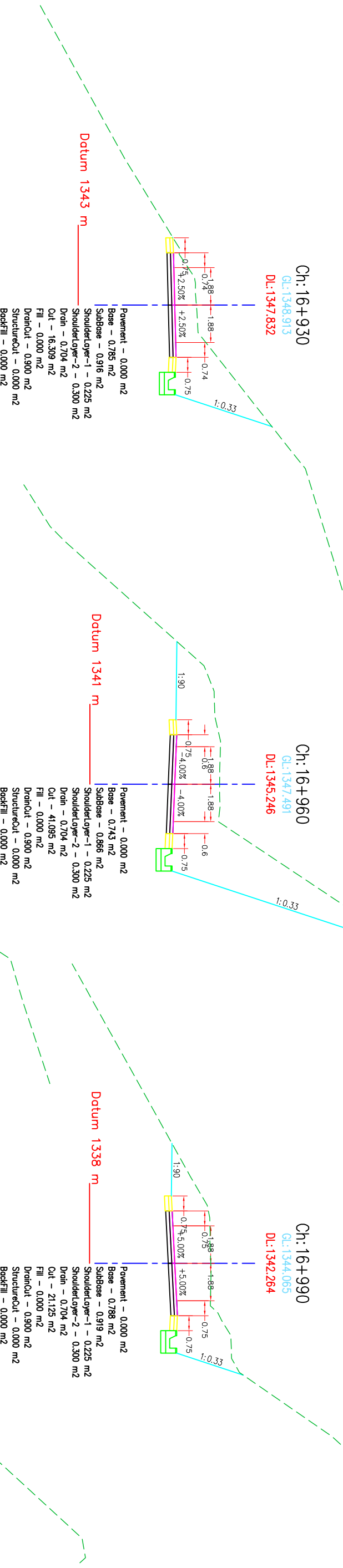
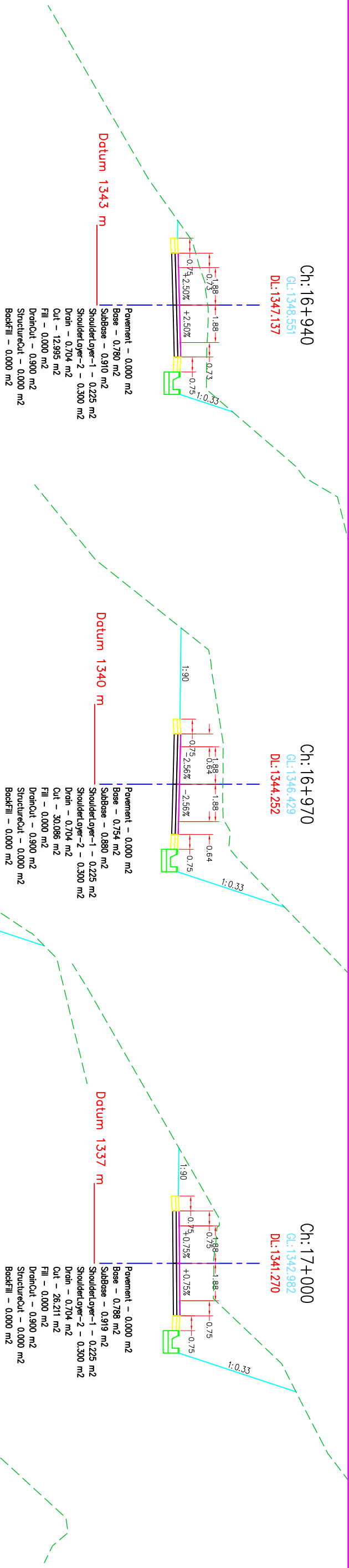
Government of Nepal Ministry of Federal Affairs and General Administration Department of Local Infrastructure (DoLI) Rural Connectivity Improvement Project-phase 2 (DoLI/RCIF/PPR-04/2019)		CONSULTANT: ITECO - INCLUSIVE JV Shapala Chowk, Ring Road		ROAD NAME: Wamlatksar(Indregauda)-Aapochaur- Shantipur Road Gulmi District		DATE		REVISION		SIGNATURE		DESIGNED BY :		SCALE 2m 0 1:200 4m		Cross-Section 16+650-16+730		DATE: JUNE 2021	
												DRAWN BY :						DRG NO : RCI/21GULM/WAS/CSX	
												CHECKED BY :						SHEET NO : 186	
												APPROVED BY :							



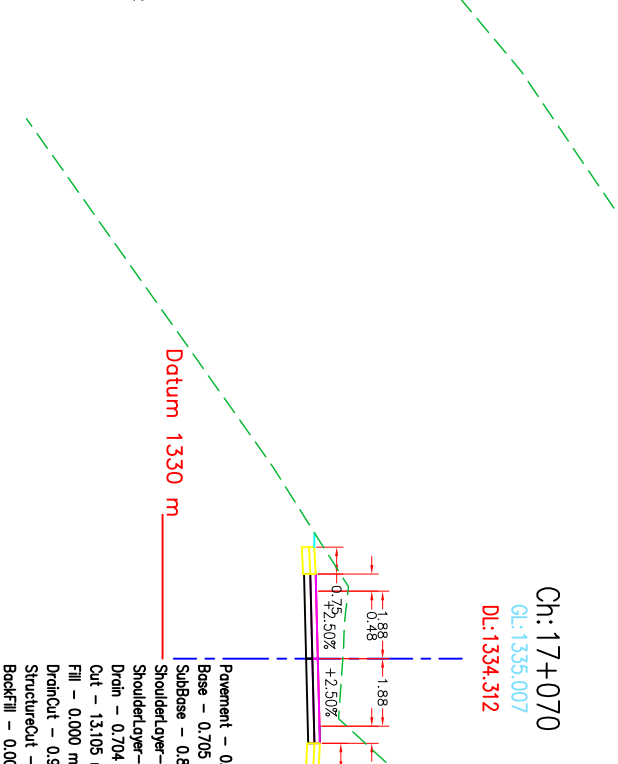
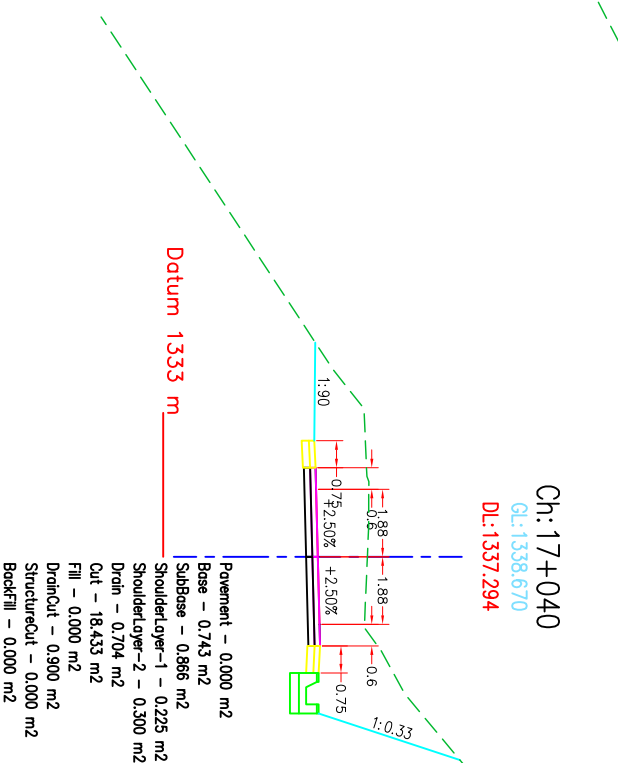
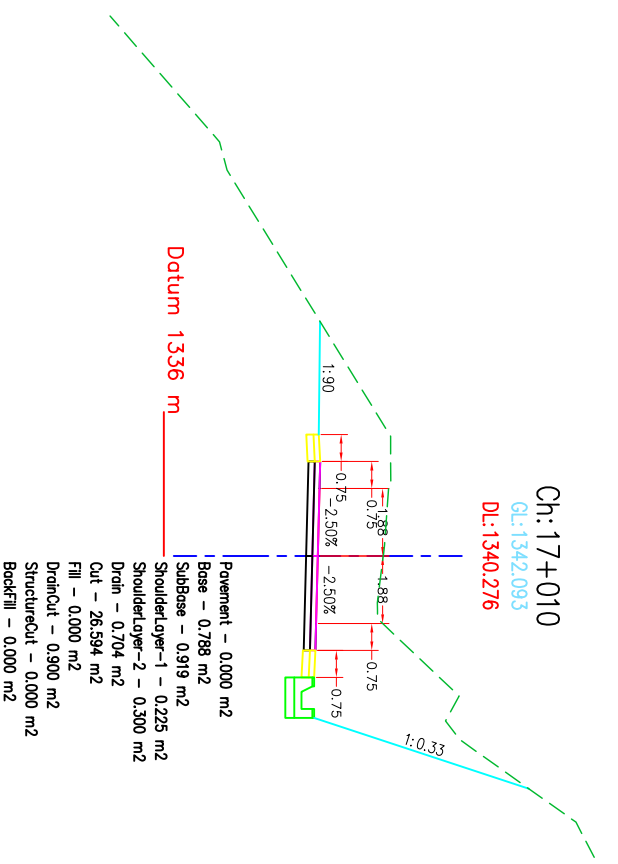
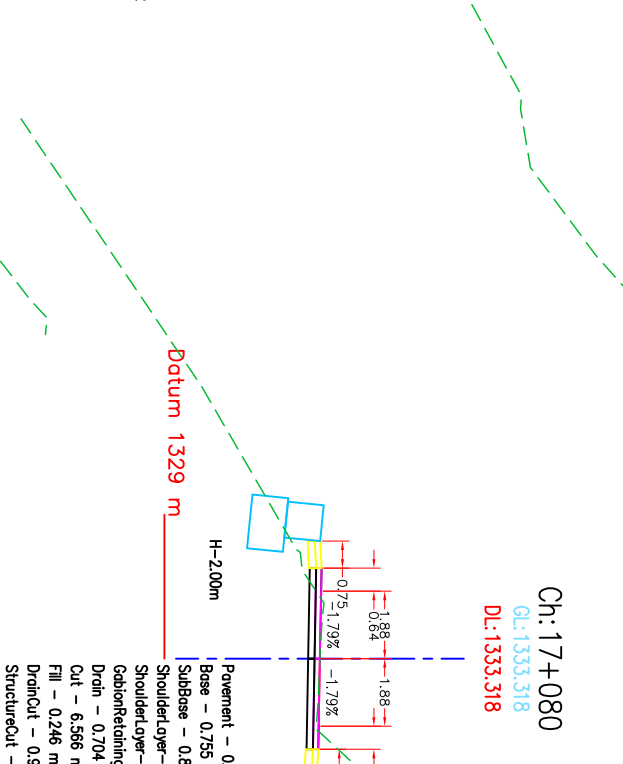
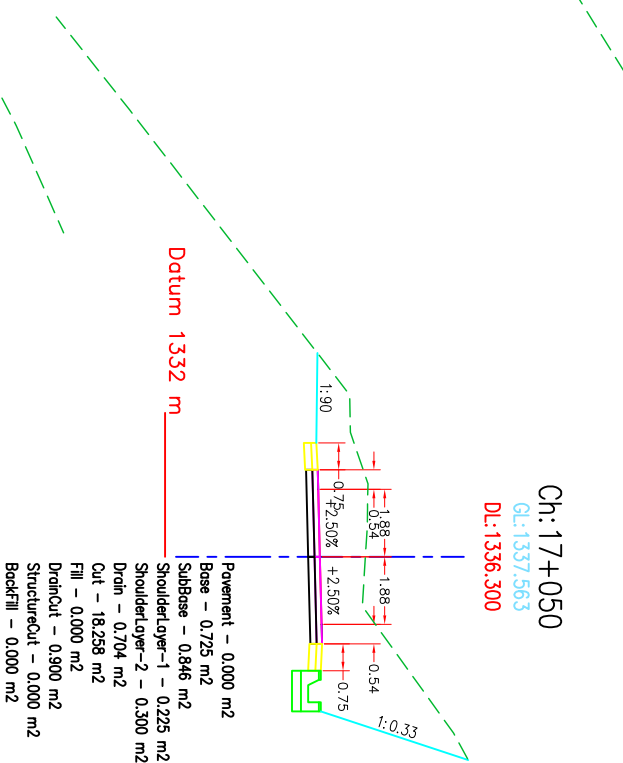
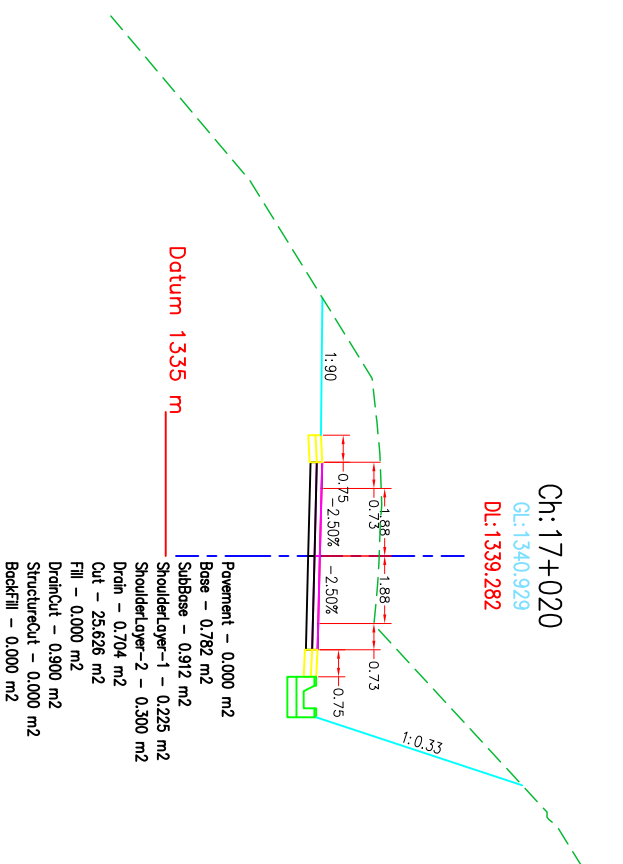
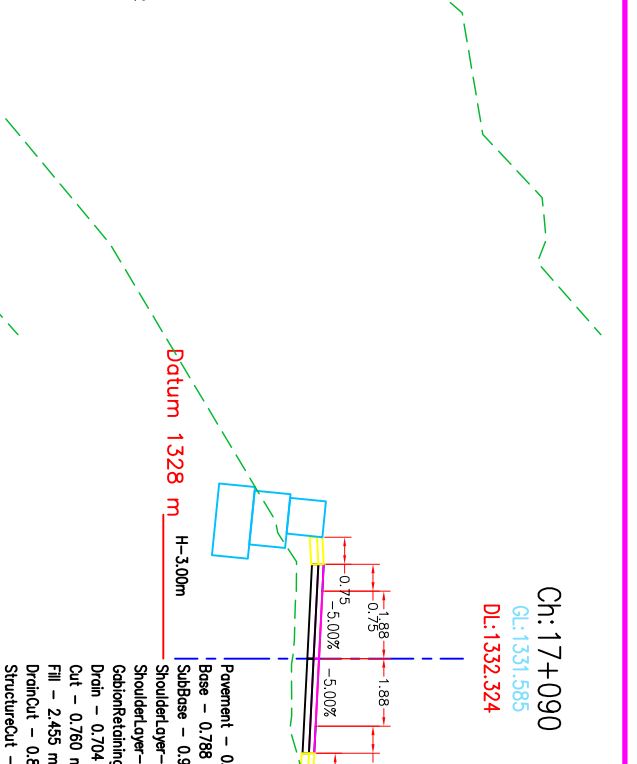
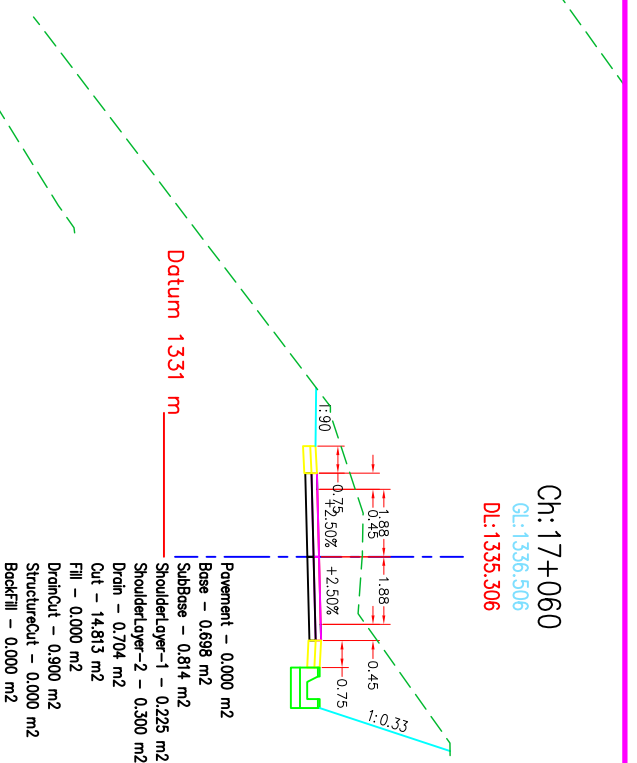
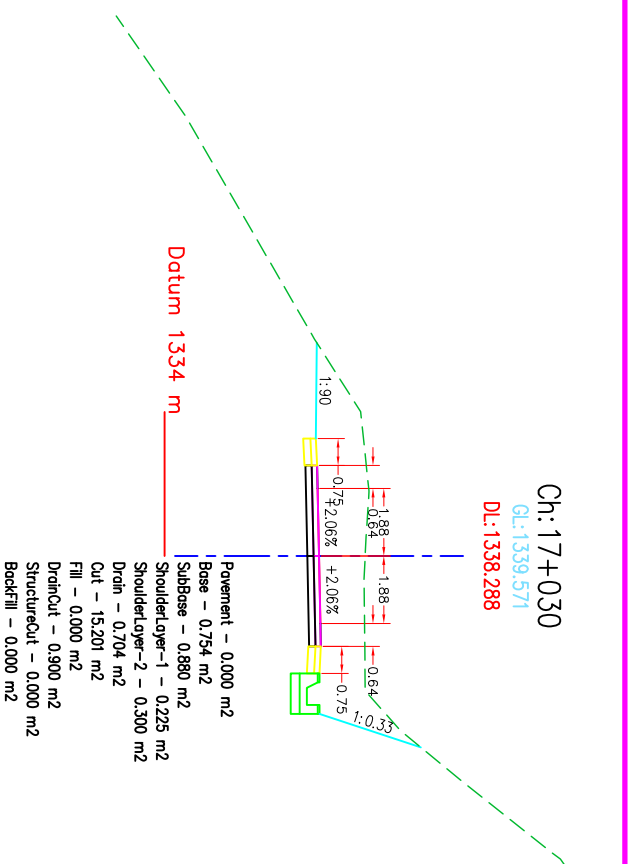
Government of Nepal Ministry of Federal Affairs and General Administration Department of Local Infrastructure (DoLI) Rural Connectivity Improvement Project-phase 2 (DoLI/RCIP/PPR-04/2019)		CONSULTANT: ITECO - INCLUSIVE JV Shapalla Chowk, Ring Road		ROAD NAME: Wamliksar(Indegauda)-Aapochaur- Shantipur Road Gulmi District		DATE	REVISION	SIGNATURE	DESIGNED BY :	SCALE	Cross-Section 16+740-16+820	DATE: JUNE 2021
CHECKED BY :									1:200	DRG NO : RCIP2/GULMI/AS/CSX		
APPROVED BY :									4 m	SHEET NO : 187		



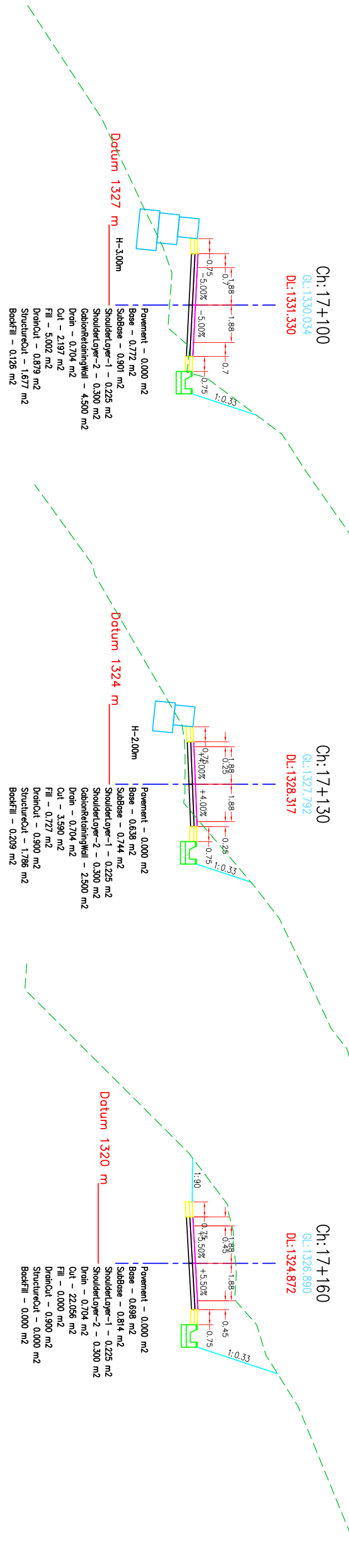
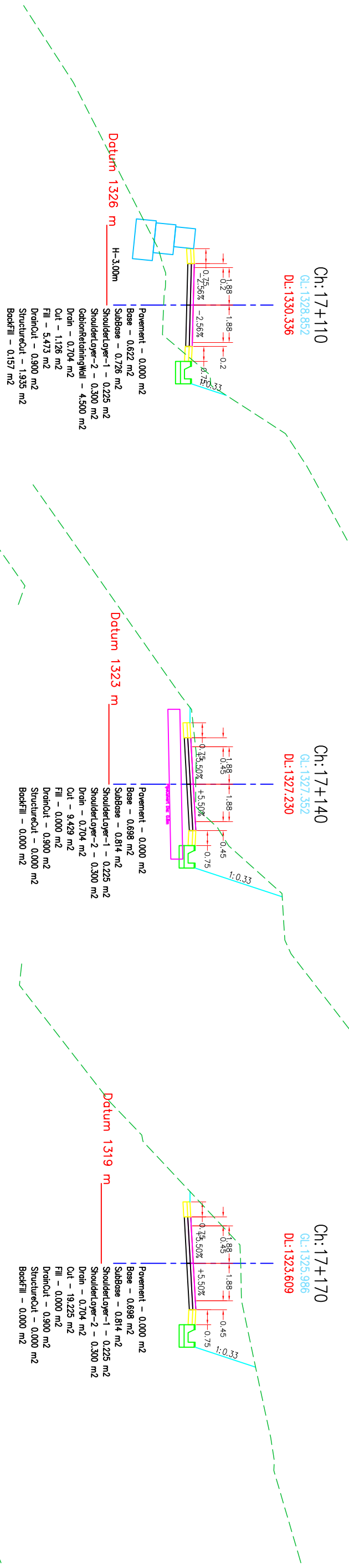
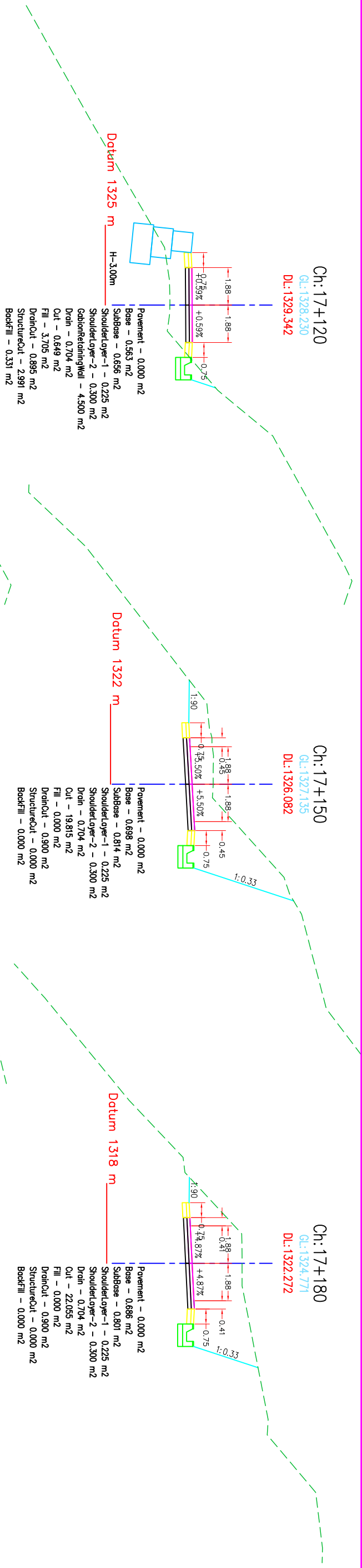
Government of Nepal Ministry of Federal Affairs and General Administration Department of Local Infrastructure (DoLI) Rural Connectivity Improvement Project-phase 2 (DoLI/RCIP/PPR-04/2019)		CONSULTANT: ITECO - INCLUSIVE JV Shapala Chowk, Ring Road		ROAD NAME: Wamliksar(Indegauda)-Aapochaur- Shantipur Road Gulmi District		DATE	REVISION	SIGNATURE	DESIGNED BY :	SCALE	Cross-Section 16+830-16+910	DATE: JUNE 2021
									CHECKED BY :			DRG NO : RCIP2/GULMWS/CX
									APPROVED BY :			SHEET NO : 188



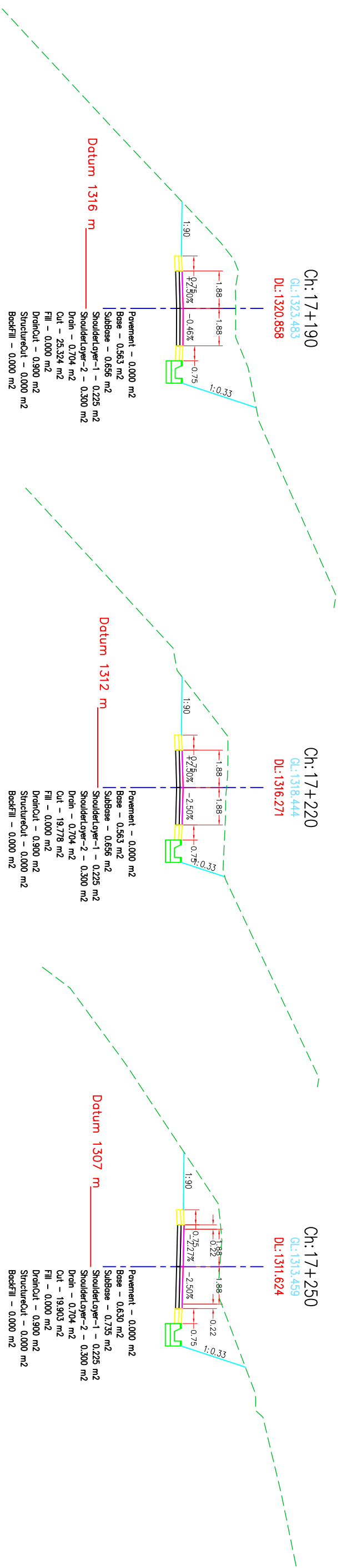
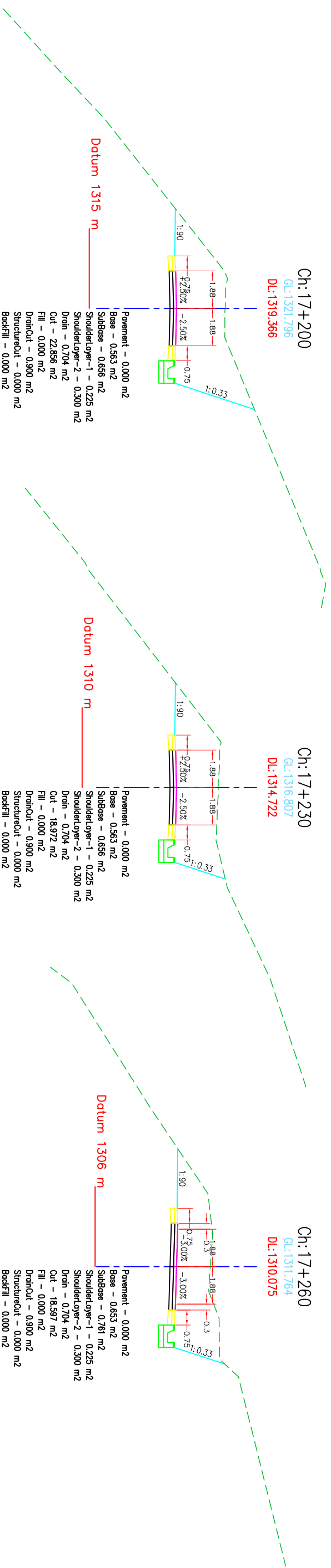
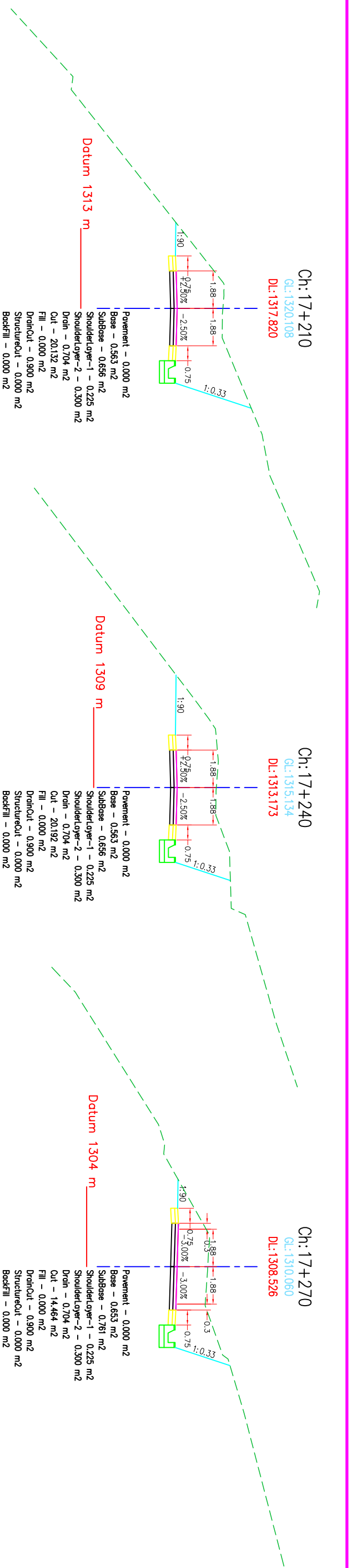
Government of Nepal Ministry of Federal Affairs and General Administration Department of Local Infrastructure (DoLI) Rural Connectivity Improvement Project-phase 2 (DoLI/RCIP/PPR-04/2019)		CONSULTANT: ITECO - INCLUSIVE JV Shapala Chowk, Ring Road		ROAD NAME: Wamliksar(Indegauda)-Aapochaur- Shantipur Road Gulmi District		DATE	REVISION	SIGNATURE	DESIGNED BY :	SCALE	Cross-Section	DATE: JUNE 2021
									CHECKED BY :	1:200	16+920-17+000	DRG NO : RCIP2GULWAS/CS
									APPROVED BY :			SHEET NO : 189



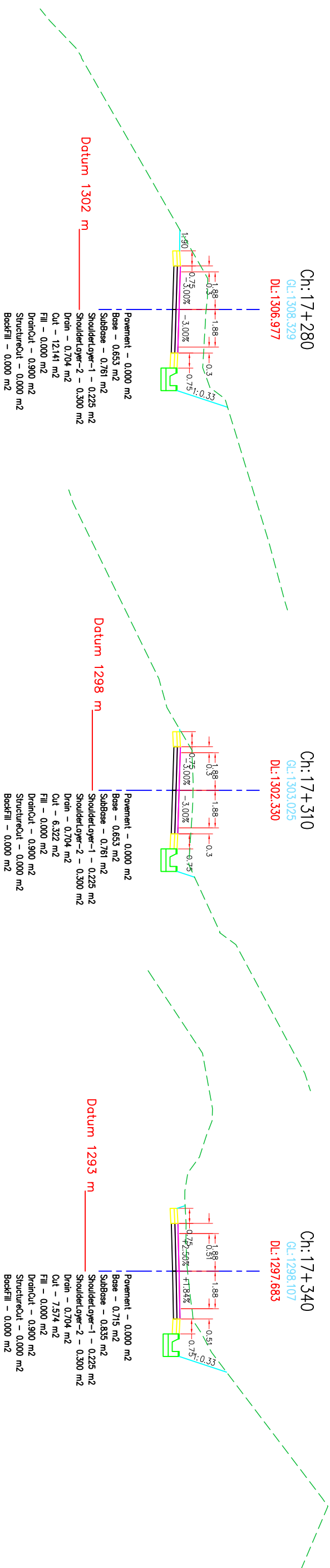
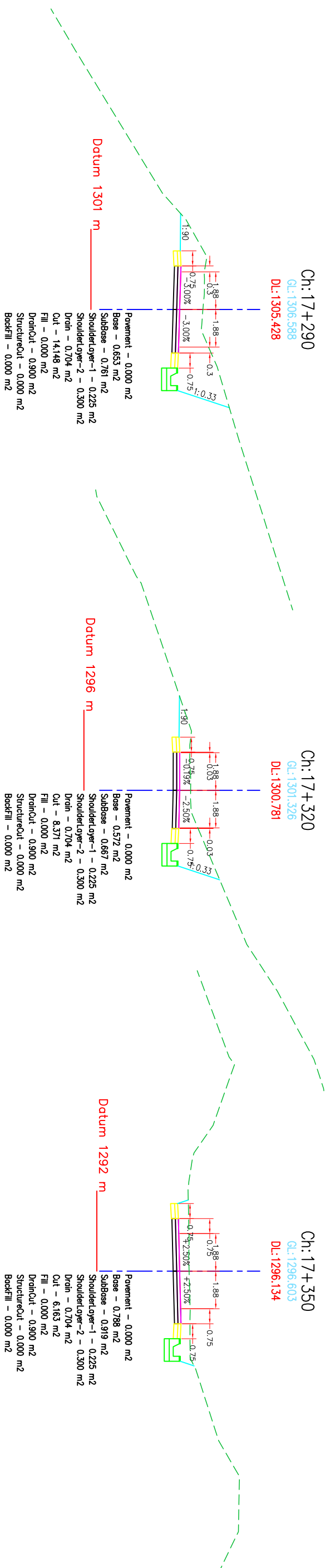
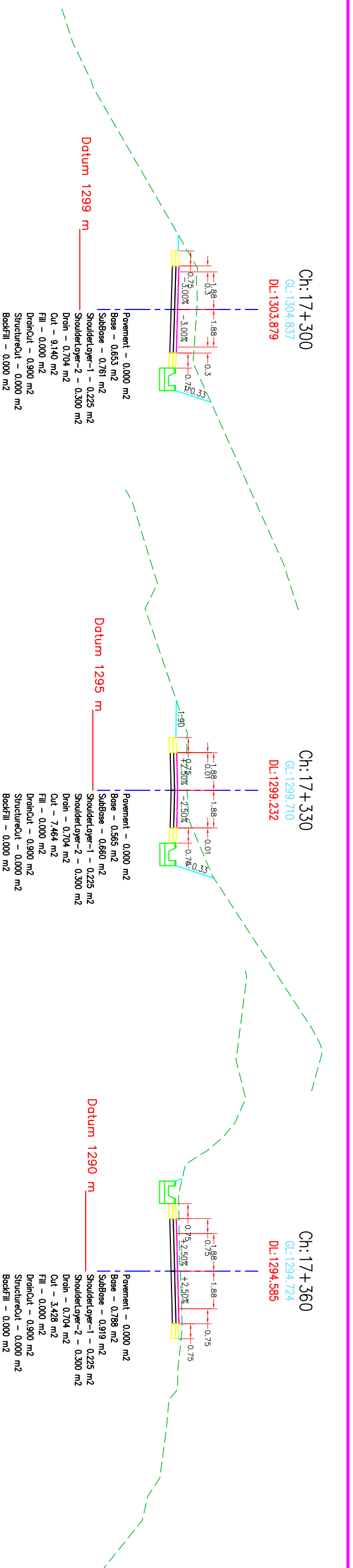
Government of Nepal Ministry of Federal Affairs and General Administration Department of Local Infrastructure (DoLI) Rural Connectivity Improvement Project-phase 2 (DoLI/RCIP/PPR-04/2019)		CONSULTANT: ITECO - INCLUSIVE JV Shapala Chowk, Ring Road		ROAD NAME: Wamliksar(Indegauda)-Aapochaur- Shantipur Road Gulmi District		DATE	REVISION	SIGNATURE	DESIGNED BY :	SCALE	Cross-Section	DATE: JUNE 2021
										1:200	17+010-17+090	DRG NO : RCIP2/GULM/WAS/CSX
												SHEET NO : 190



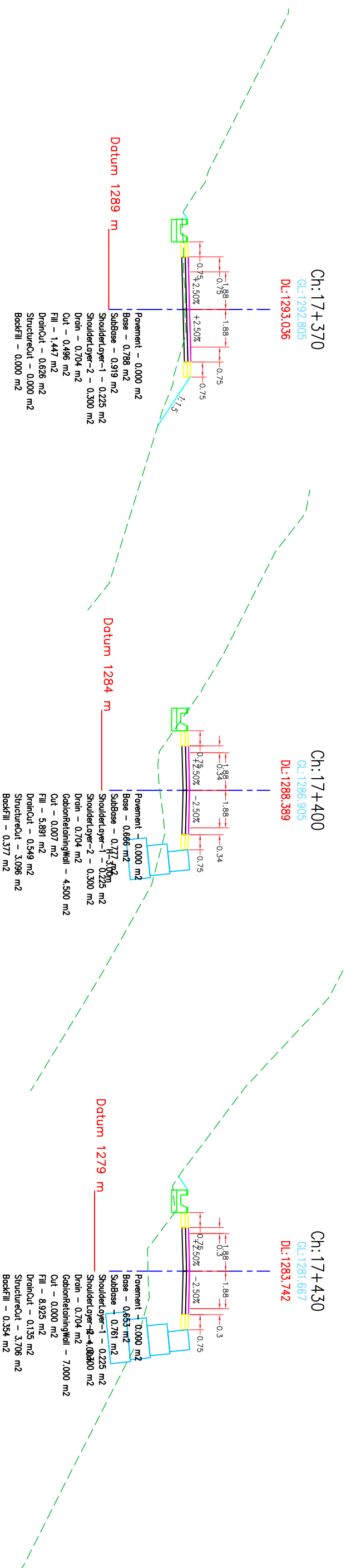
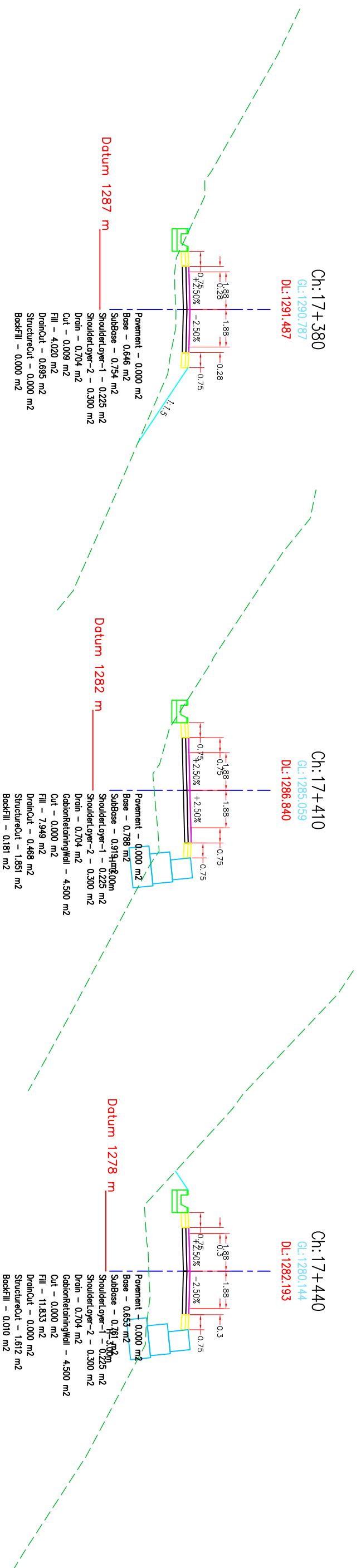
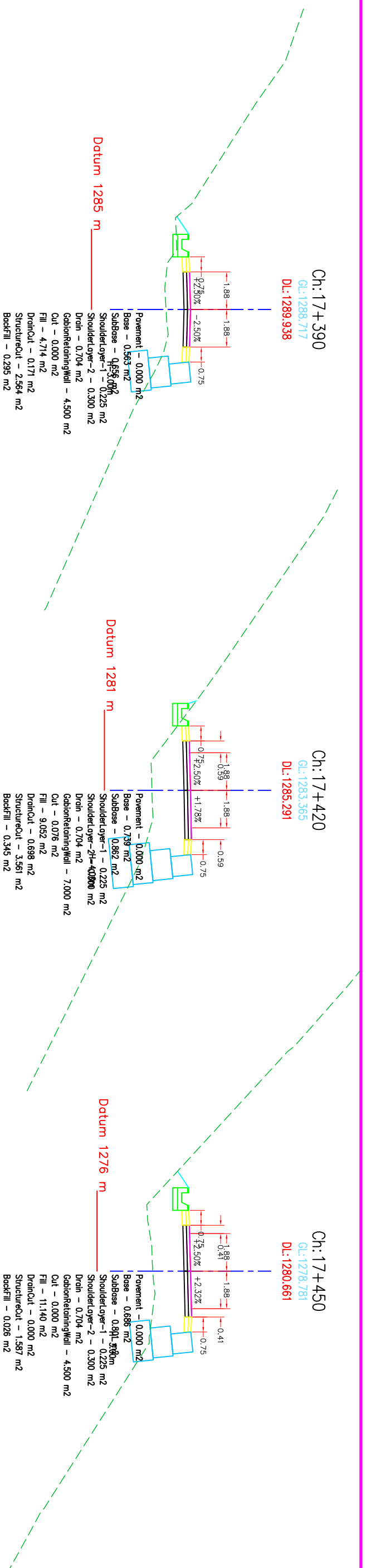
Government of Nepal Ministry of Federal Affairs and General Administration Department of Local Infrastructure (DoLI) Rural Connectivity Improvement Project-phase 2 (DoLI/RCI/PPR-04/2019)		CONSULTANT: ITECO - INCLUSIVE JV Sitapala Chowk, Ring Road		ROAD NAME: Wamliksar(Indegauda)-Aapochaur- Shantipur Road Gulmi District		DATE	REVISION	SIGNATURE	DESIGNED BY :	SCALE	Cross-Section 17+100-17+180	DATE: JUNE 2021
CHECKED BY :										DRG NO : RCI/PPR/GULM/WAS/CSX		
APPROVED BY :									SHEET NO : 191			



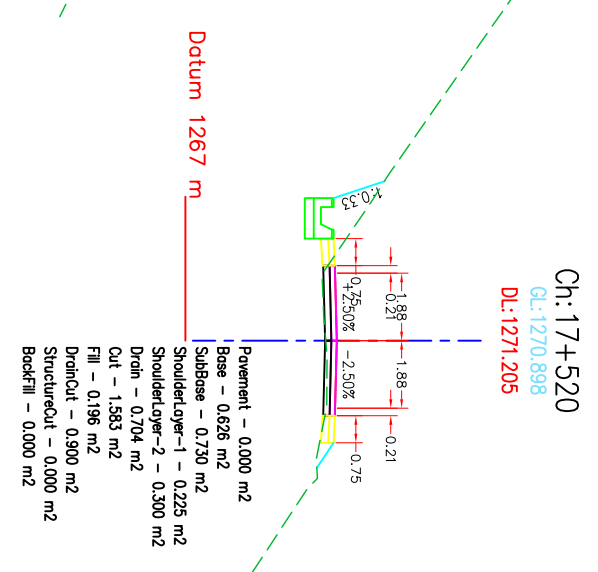
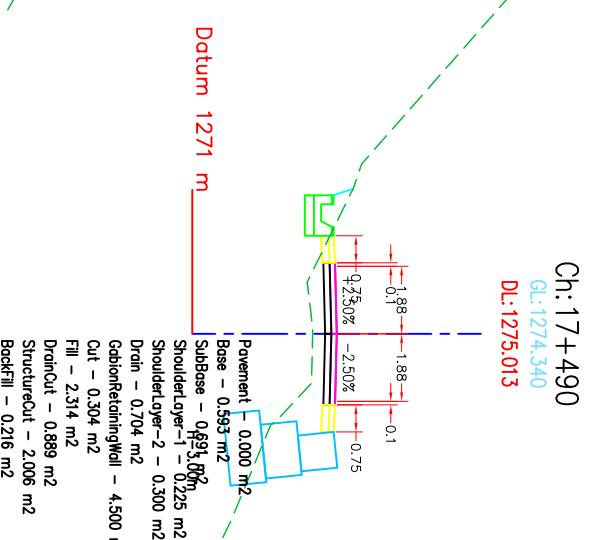
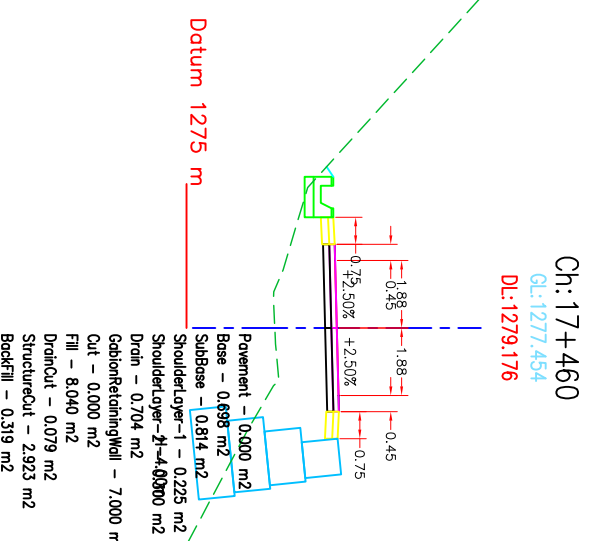
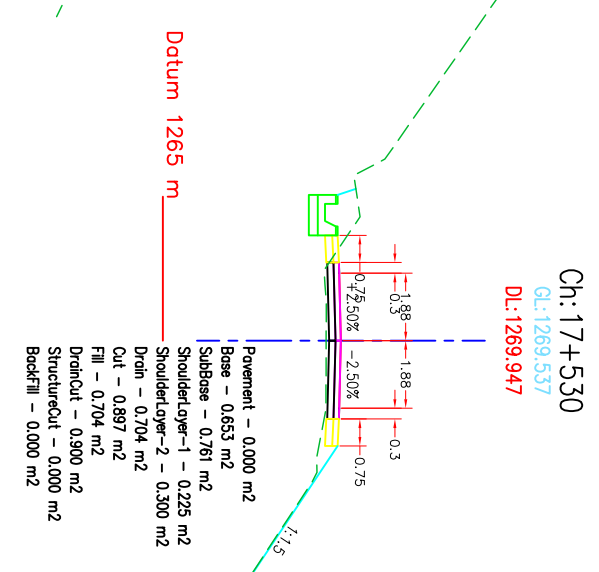
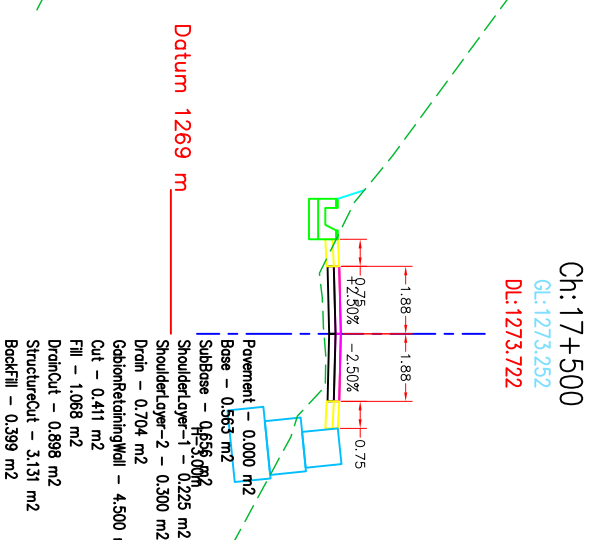
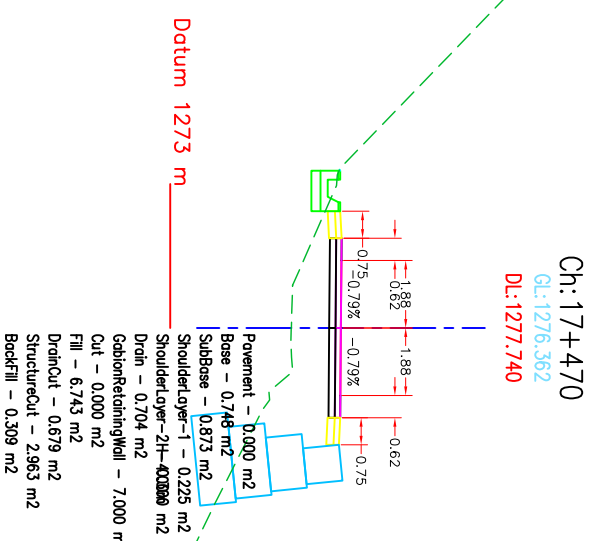
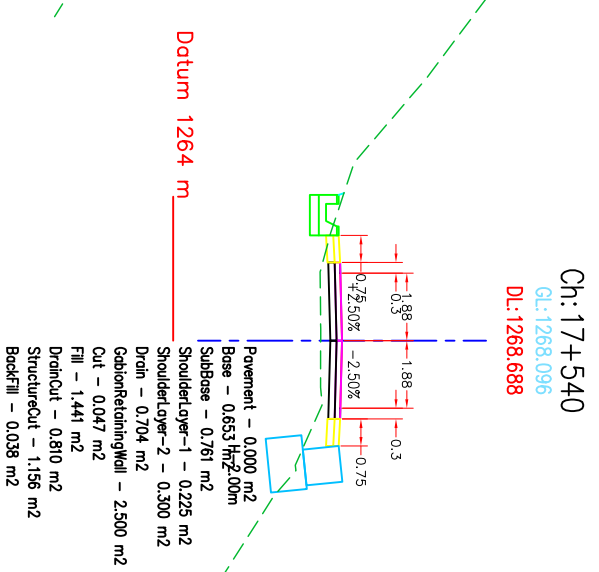
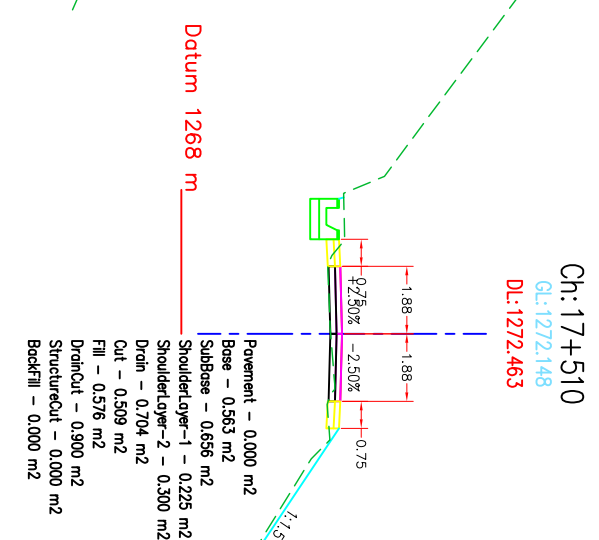
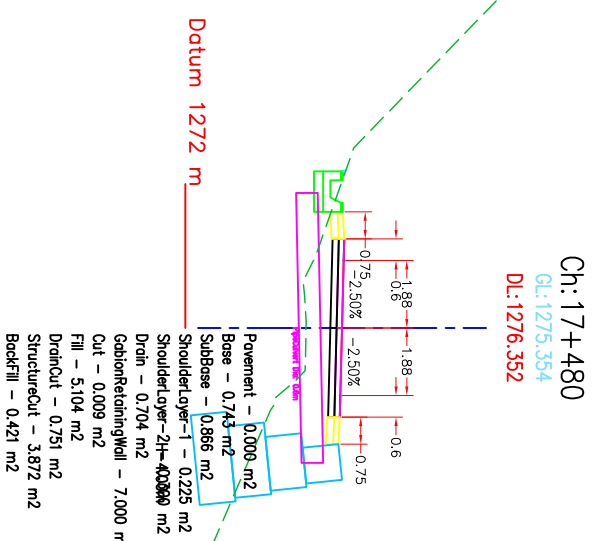
Government of Nepal Ministry of Federal Affairs and General Administration Department of Local Infrastructure (DoLI) Rural Connectivity Improvement Project-phase 2 (DoLI/RCIP/PR-04/2019)		CONSULTANT: ITECO - INCLUSIVE JV Shapala Chowk, Ring Road		ROAD NAME: Wamliksar(Indegauda)-Aapochaur- Shantipur Road Gulmi District		DATE	REVISION	SIGNATURE	DESIGNED BY :	SCALE	Cross-Section 17+190-17+270	DATE: JUNE 2021
CHECKED BY :									1:200 0 2m 4m	DRG NO : RCIP2/GULMARS/CX		
APPROVED BY :									SHEET NO : 192			



Government of Nepal Ministry of Federal Affairs and General Administration Department of Local Infrastructure (DoLI) Rural Connectivity Improvement Project-phase 2 (DoLI/RCIP/PR-04/2019)		CONSULTANT: ITECO - INCLUSIVE JV Shapala Chowk, Ring Road		ROAD NAME: Wamlatasar(Indegauda)-Aapochaur- Shantipur Road Gulmi District		DATE	REVISION	SIGNATURE	DESIGNED BY :	SCALE	Cross-Section	DATE: JUNE 2021
									CHECKED BY :	1:200	17+280-17+360	DRG NO : RCIP2/GULM/WAS/CS
									APPROVED BY :	4 m		SHEET NO : 193

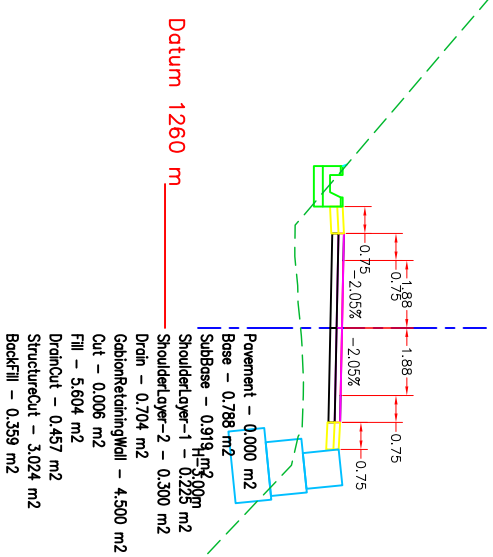


Government of Nepal Ministry of Federal Affairs and General Administration Department of Local Infrastructure (DoLI) Rural Connectivity Improvement Project-phase 2 (DoLI/RCIP/PPR-04/2019)		CONSULTANT: ITECO - INCLUSIVE JV Shapalla Chowk, Ring Road		ROAD NAME: Wamliksar(Indegauda)-Aapochaur- Shantipur Road Gulmi District		DATE	REVISION	SIGNATURE	DESIGNED BY :	SCALE	Cross-Section 17+370-17+450	DATE: JUNE 2021
CHECKED BY :									1:200	DRG NO : RCIP2/GULM/WAS/CSX		
APPROVED BY :									4 m	SHEET NO : 194		



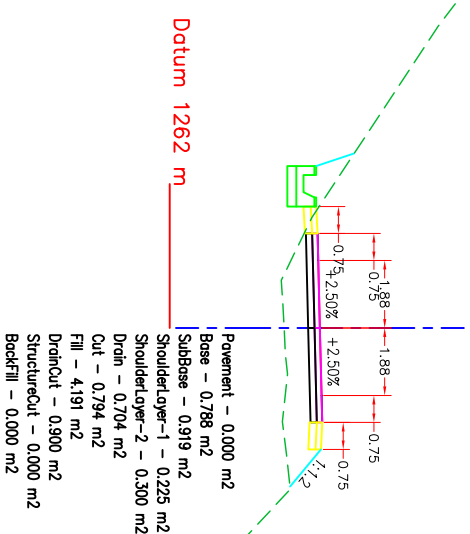
Government of Nepal Ministry of Federal Affairs and General Administration Department of Local Infrastructure (DoLI) Rural Connectivity Improvement Project-Phase 2 (DoLI/RCIP/PPR-04/2019)		CONSULTANT: ITECO - INCLUSIVE JV Shapala Chowk, Ring Road		ROAD NAME: Wamkatsar (Indregauda)-Aapochaur- Shantipur Road Gulmi District		DATE	REVISION	SIGNATURE	DESIGNED BY :	SCALE	Cross-Section	DATE: JUNE 2021
										1:200		DRG NO : RCIP2/GULMWS/CX
										4 m		SHEET NO : 195
										2 m		
										0		

Ch: 17+570
 Q.L: 1263.764
 D.L: 1264.914



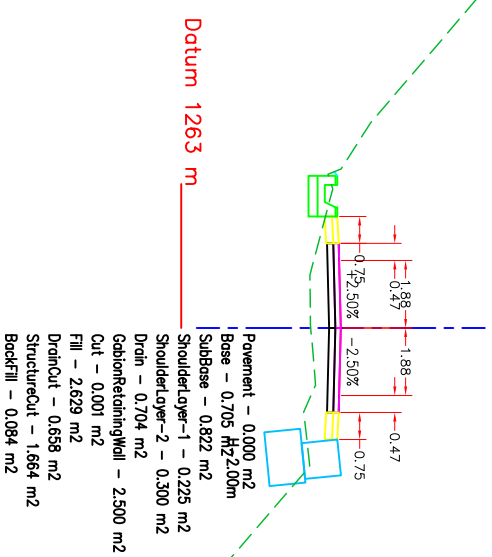
- Pavement - 0.000 m²
- Base - 0.788 m²
- Subbase - 0.919 m²
- ShoulderLayer-1 - 0.225 m²
- ShoulderLayer-2 - 0.300 m²
- Drain - 0.704 m²
- GabionRetainingWall - 4.500 m²
- Cut - 0.006 m²
- Fill - 5.604 m²
- DrainCut - 0.457 m²
- StructureCut - 3.024 m²
- Backfill - 0.359 m²

Ch: 17+560
 Q.L: 1265.179
 D.L: 1266.172



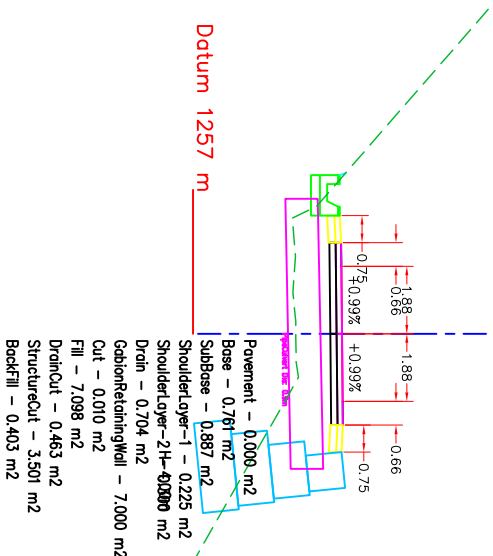
- Pavement - 0.000 m²
- Base - 0.788 m²
- Subbase - 0.919 m²
- ShoulderLayer-1 - 0.225 m²
- ShoulderLayer-2 - 0.300 m²
- Drain - 0.704 m²
- Fill - 4.191 m²
- DrainCut - 0.900 m²
- StructureCut - 0.000 m²
- Backfill - 0.000 m²

Ch: 17+550
 Q.L: 1266.594
 D.L: 1267.430



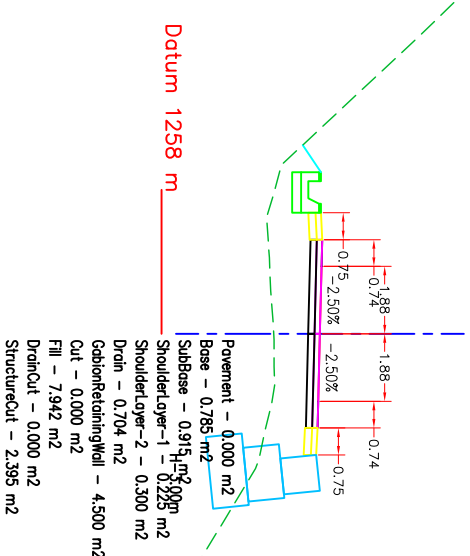
- Pavement - 0.000 m²
- Base - 0.705 m²
- Subbase - 0.822 m²
- ShoulderLayer-1 - 0.225 m²
- ShoulderLayer-2 - 0.300 m²
- Drain - 0.704 m²
- Fill - 2.629 m²
- DrainCut - 0.658 m²
- StructureCut - 1.864 m²
- Backfill - 0.084 m²

Ch: 17+600
 Q.L: 1259.855
 D.L: 1261.139



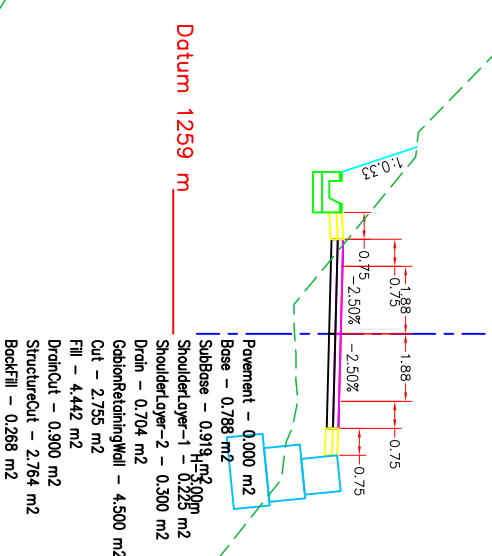
- Pavement - 0.000 m²
- Base - 0.761 m²
- Subbase - 0.887 m²
- ShoulderLayer-1 - 0.225 m²
- ShoulderLayer-2 - 0.300 m²
- Drain - 0.704 m²
- GabionRetainingWall - 7.000 m²
- Cut - 0.010 m²
- Fill - 7.098 m²
- DrainCut - 0.463 m²
- StructureCut - 3.501 m²
- Backfill - 0.403 m²

Ch: 17+590
 Q.L: 1261.115
 D.L: 1262.397



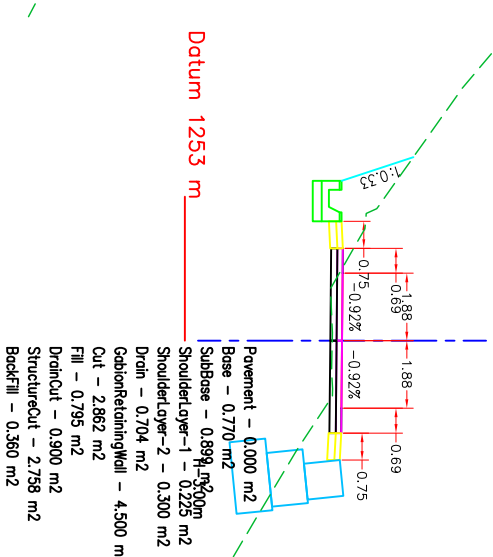
- Pavement - 0.000 m²
- Base - 0.785 m²
- Subbase - 0.915 m²
- ShoulderLayer-1 - 0.225 m²
- ShoulderLayer-2 - 0.300 m²
- Drain - 0.704 m²
- GabionRetainingWall - 4.500 m²
- Cut - 0.000 m²
- Fill - 7.942 m²
- DrainCut - 0.000 m²
- StructureCut - 2.395 m²
- Backfill - 0.227 m²

Ch: 17+580
 Q.L: 1262.372
 D.L: 1263.656



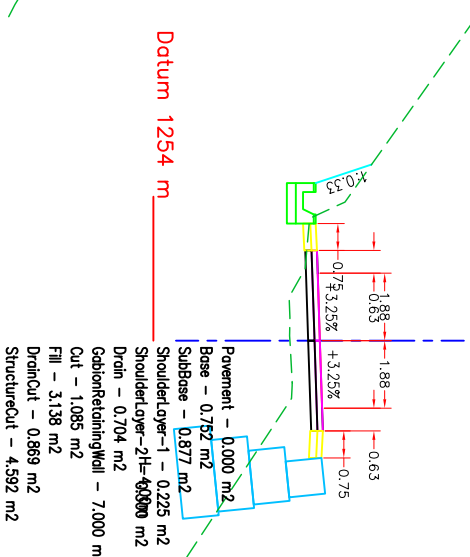
- Pavement - 0.000 m²
- Base - 0.788 m²
- Subbase - 0.919 m²
- ShoulderLayer-1 - 0.225 m²
- ShoulderLayer-2 - 0.300 m²
- Drain - 0.704 m²
- Fill - 4.442 m²
- DrainCut - 0.900 m²
- StructureCut - 2.764 m²
- Backfill - 0.288 m²

Ch: 17+630
 Q.L: 1257.093
 D.L: 1257.365



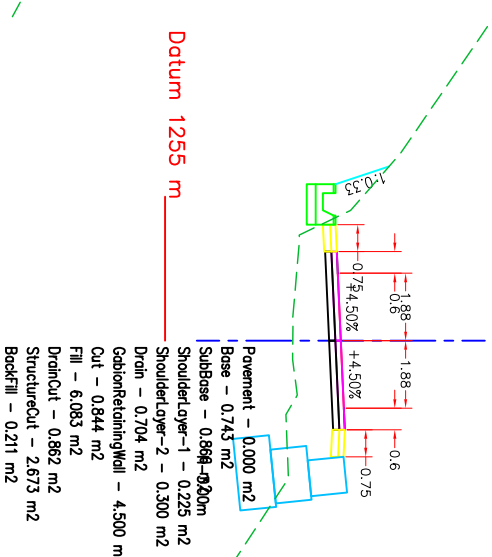
- Pavement - 0.000 m²
- Base - 0.770 m²
- Subbase - 0.889 m²
- ShoulderLayer-1 - 0.225 m²
- ShoulderLayer-2 - 0.300 m²
- Drain - 0.704 m²
- GabionRetainingWall - 4.500 m²
- Cut - 2.882 m²
- Fill - 0.795 m²
- DrainCut - 0.900 m²
- StructureCut - 2.758 m²
- Backfill - 0.360 m²

Ch: 17+620
 Q.L: 1257.789
 D.L: 1258.623

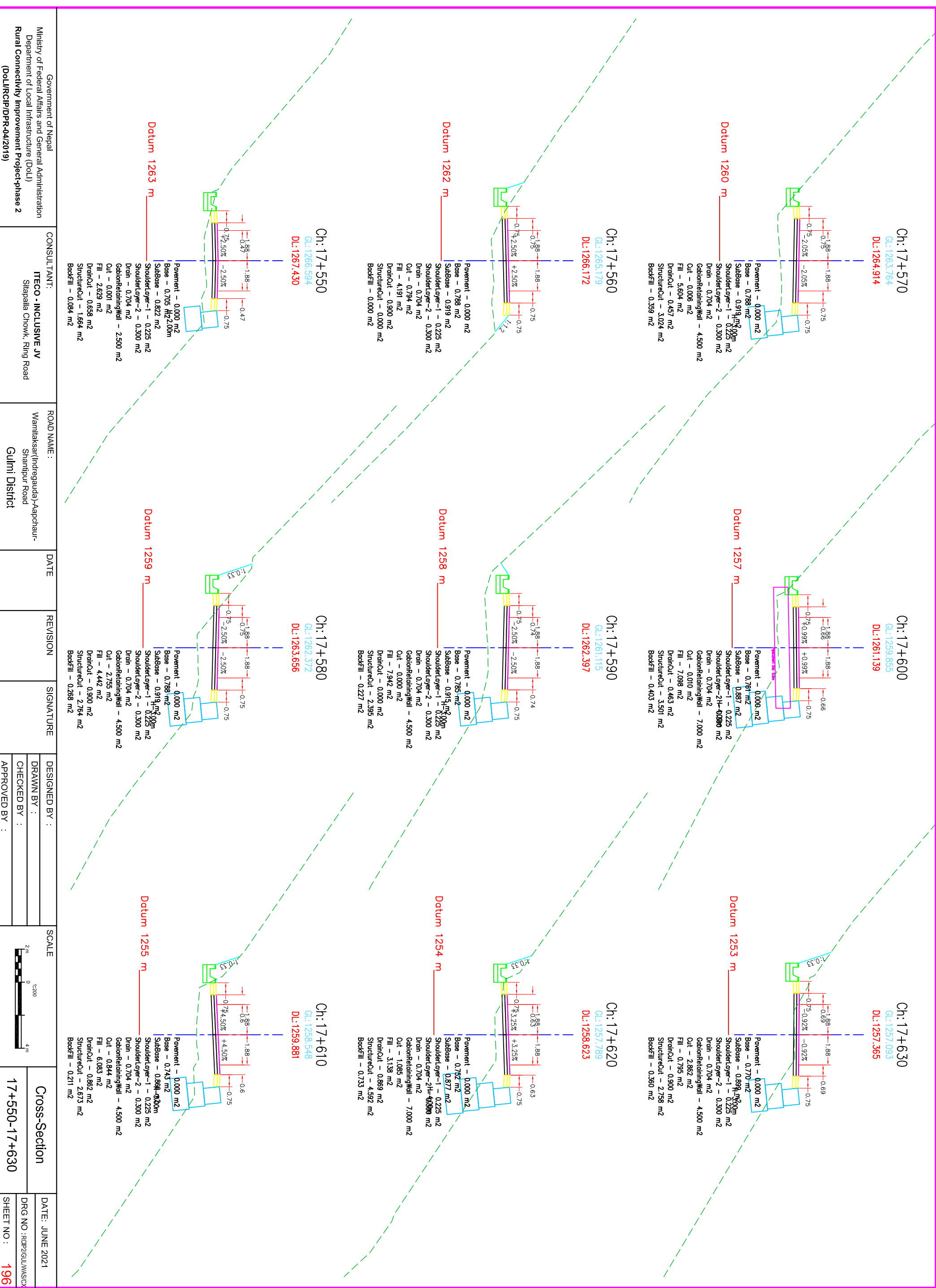


- Pavement - 0.000 m²
- Base - 0.752 m²
- Subbase - 0.877 m²
- ShoulderLayer-1 - 0.225 m²
- ShoulderLayer-2 - 0.300 m²
- Drain - 0.704 m²
- GabionRetainingWall - 7.000 m²
- Cut - 1.085 m²
- Fill - 3.138 m²
- DrainCut - 0.889 m²
- StructureCut - 4.592 m²
- Backfill - 0.733 m²

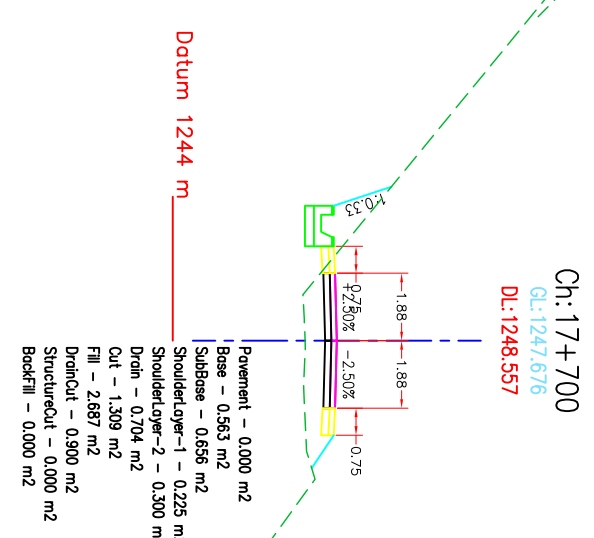
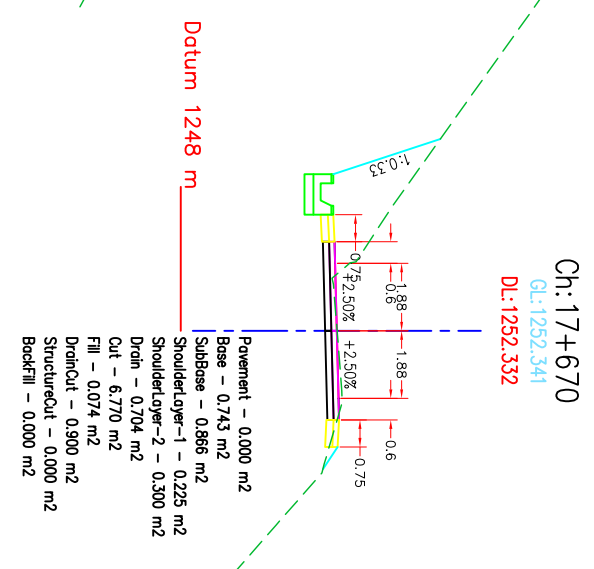
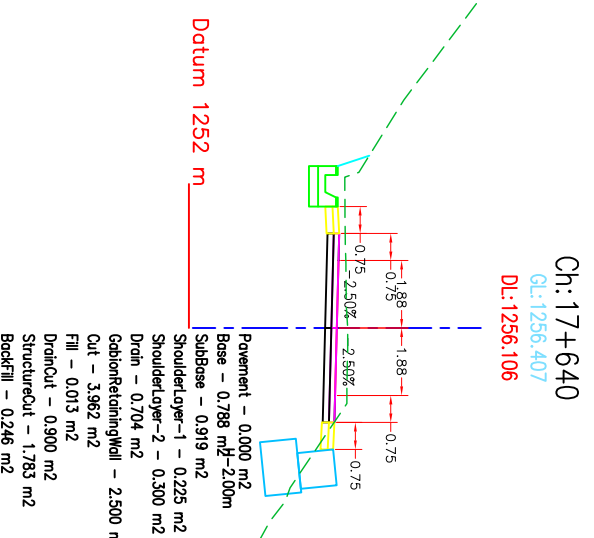
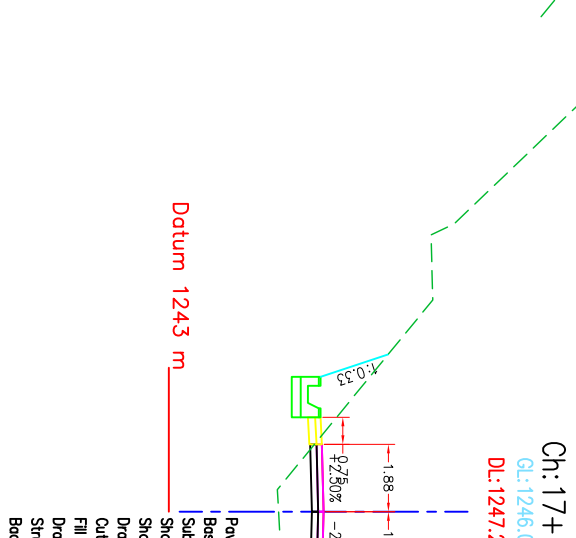
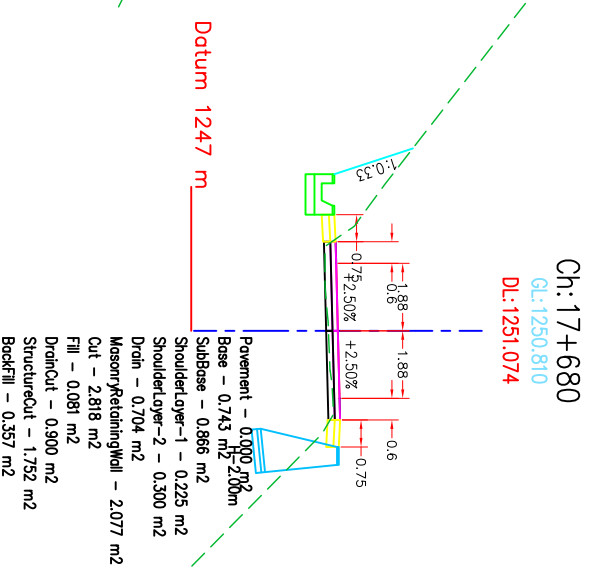
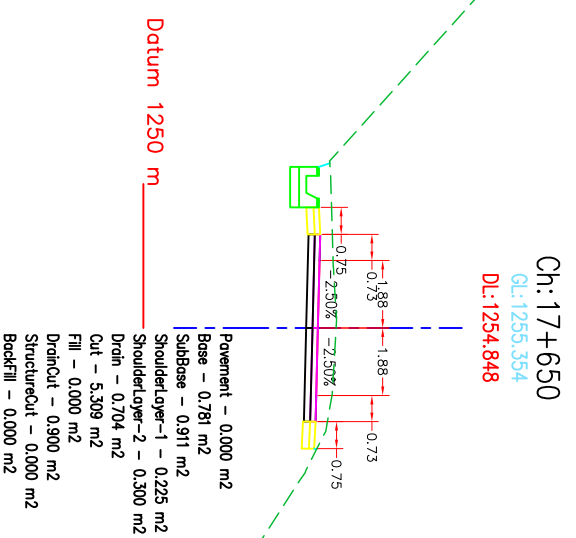
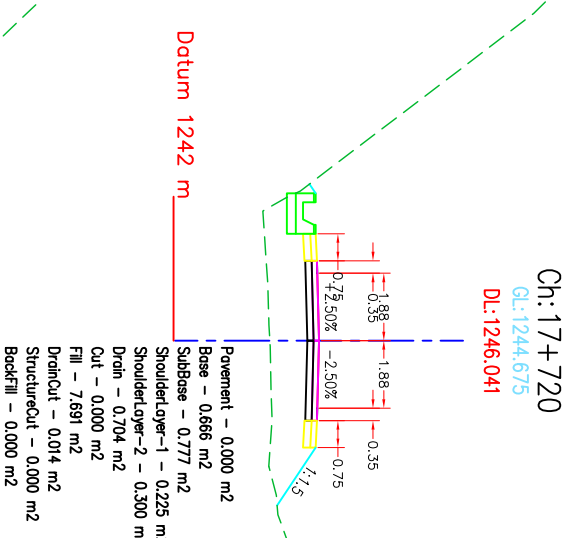
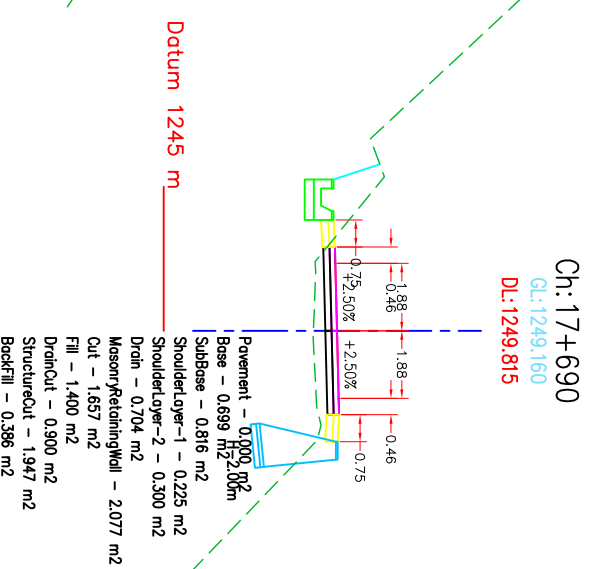
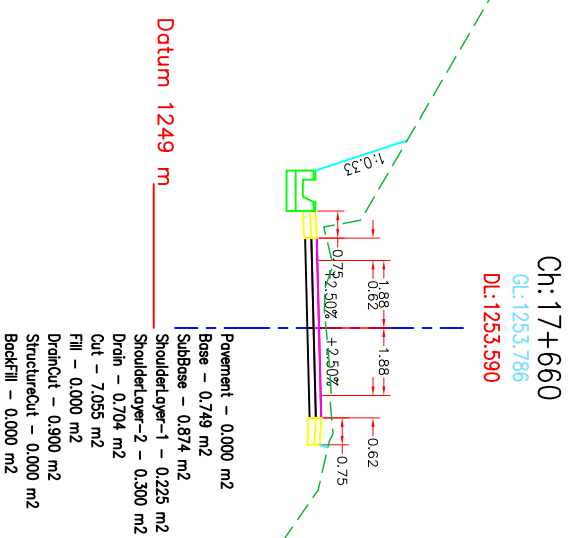
Ch: 17+610
 Q.L: 1258.548
 D.L: 1259.881



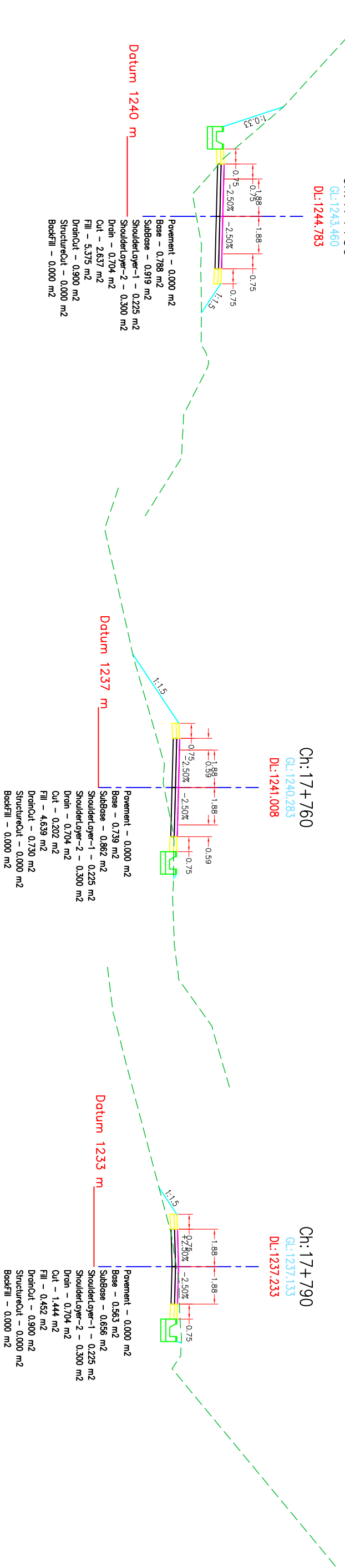
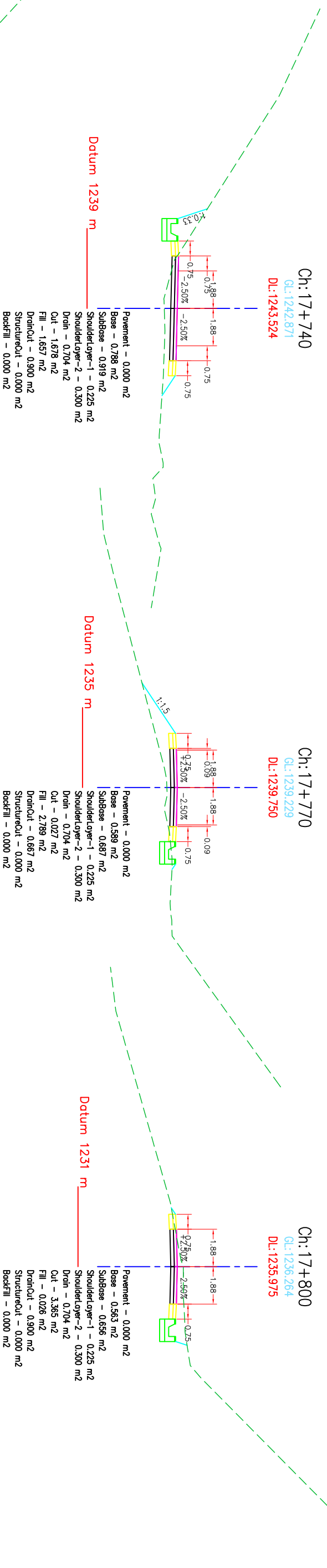
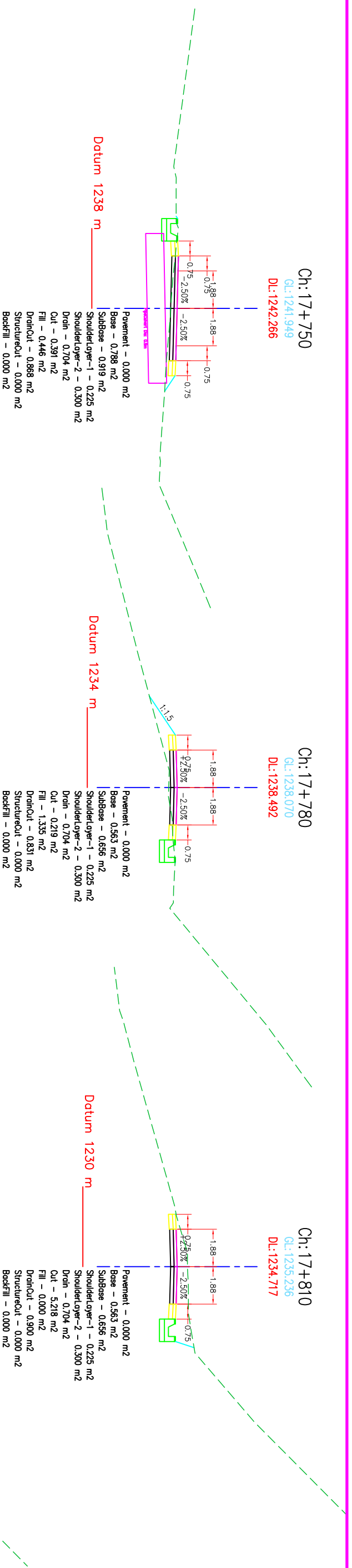
- Pavement - 0.000 m²
- Base - 0.745 m²
- Subbase - 0.886 m²
- ShoulderLayer-1 - 0.225 m²
- ShoulderLayer-2 - 0.300 m²
- Drain - 0.704 m²
- GabionRetainingWall - 4.500 m²
- Cut - 0.844 m²
- Fill - 6.083 m²
- DrainCut - 0.882 m²
- StructureCut - 2.673 m²
- Backfill - 0.211 m²



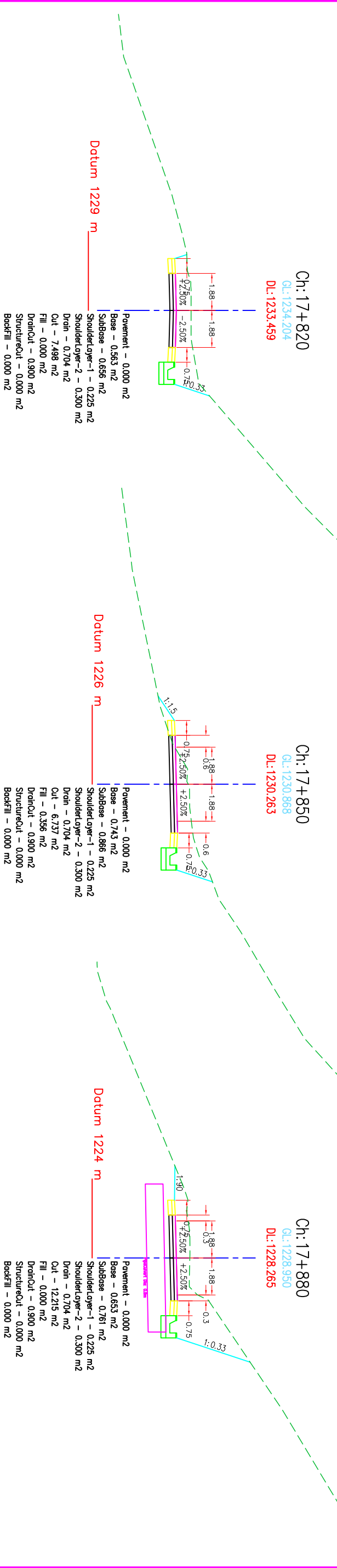
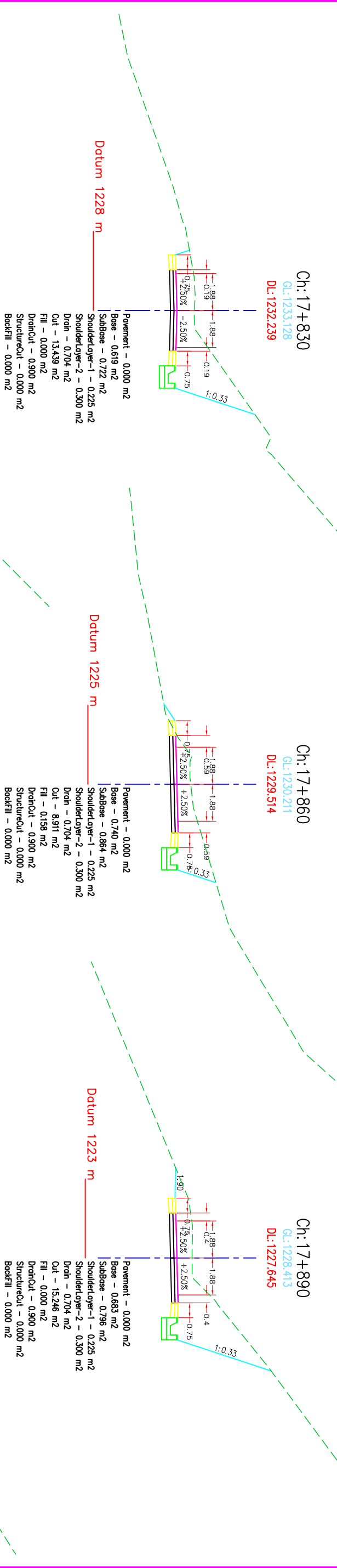
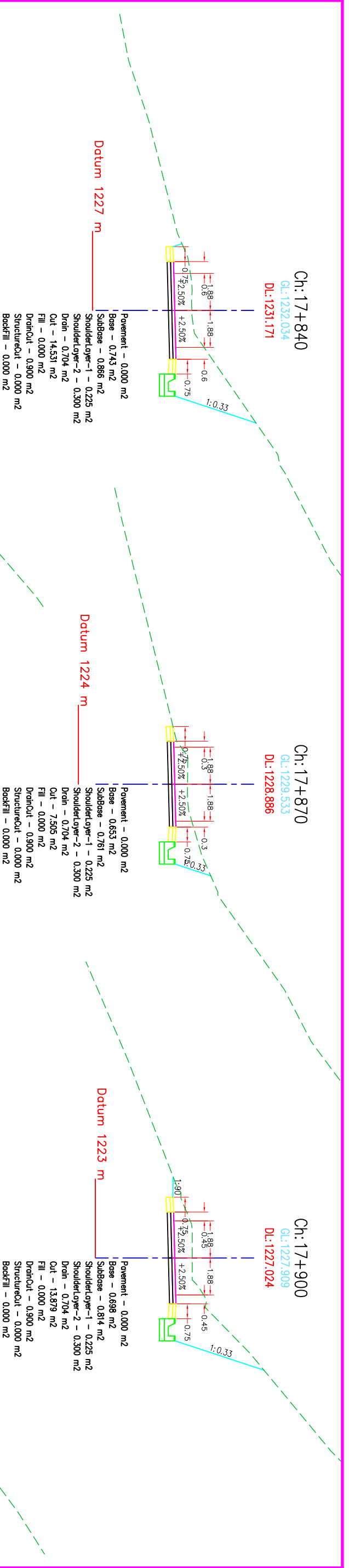
Government of Nepal Ministry of Federal Affairs and General Administration Department of Local Infrastructure (DoLI) Rural Connectivity Improvement Project-phase 2 (DoLI/RCIP/PPR-04/2019)		CONSULTANT: ITECO - INCLUSIVE JV Sitapala Chowk, Ring Road		ROAD NAME: Wamlatasar(Indegauda)-Aapochaur- Shantipur Road Gulmi District		DATE	REVISION	SIGNATURE	DESIGNED BY :	SCALE	Cross-Section	DATE: JUNE 2021
DRAWN BY : CHECKED BY : APPROVED BY :										17+550-17+630	DRG NO : RCIP2/GULM/SAS/CSX	
											SHEET NO : 196	



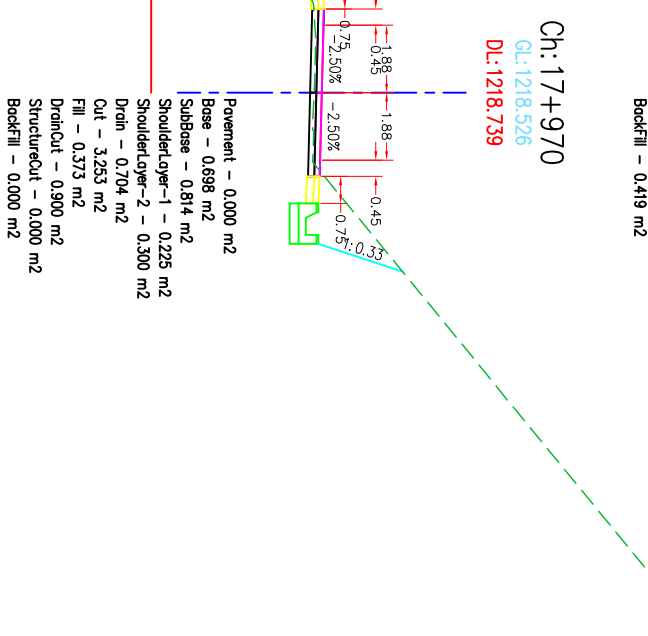
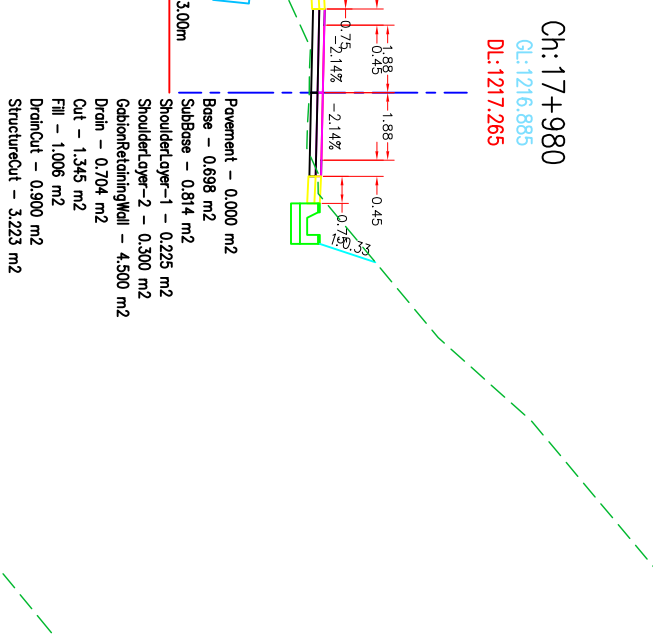
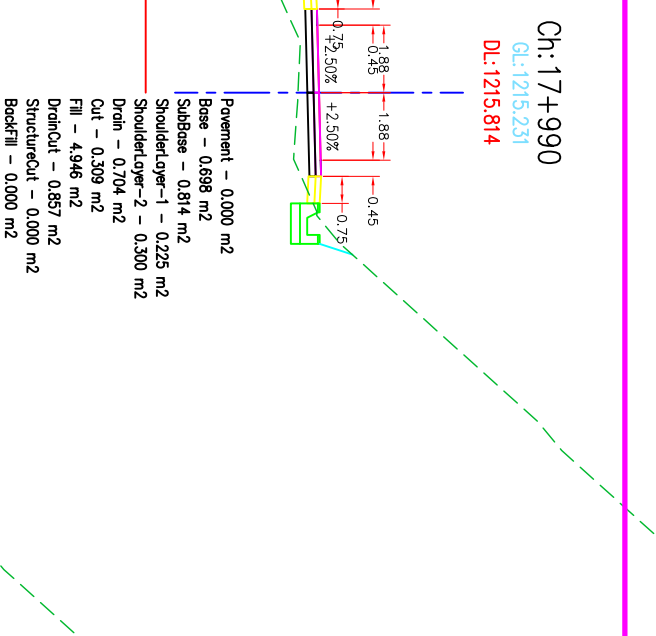
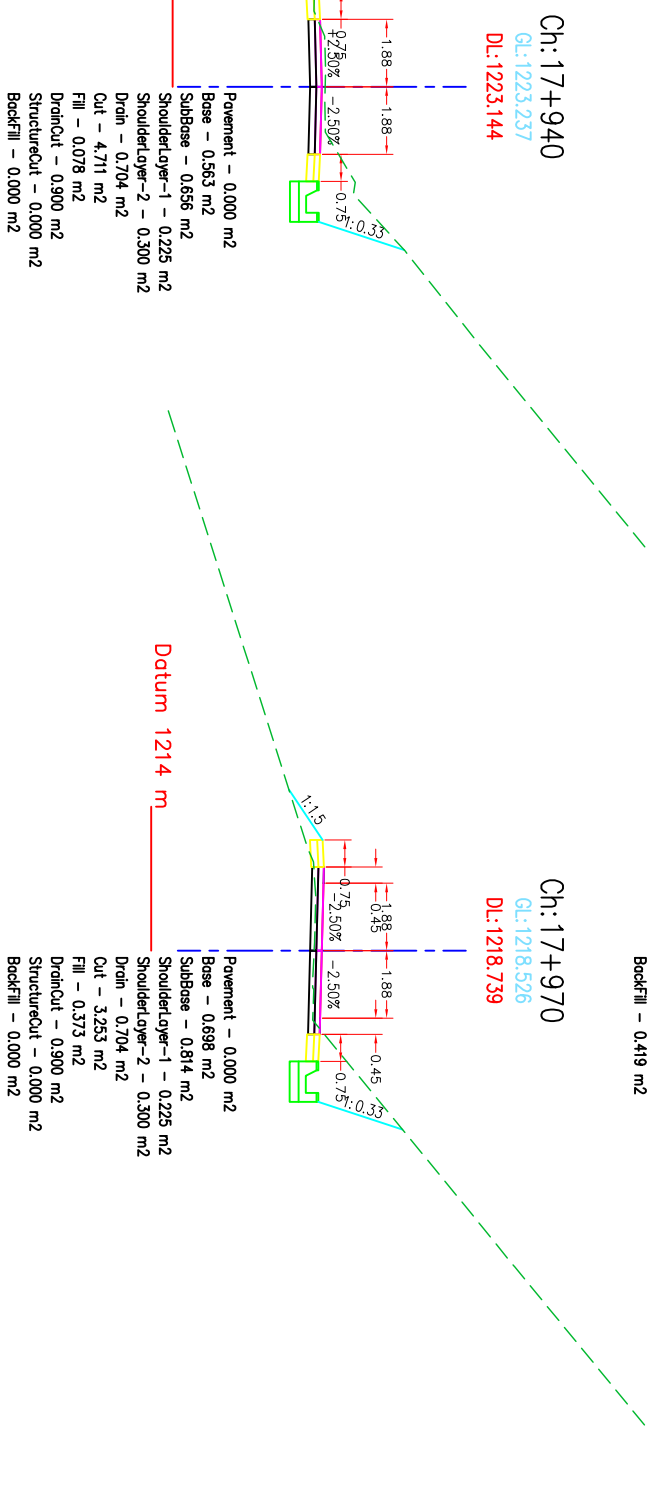
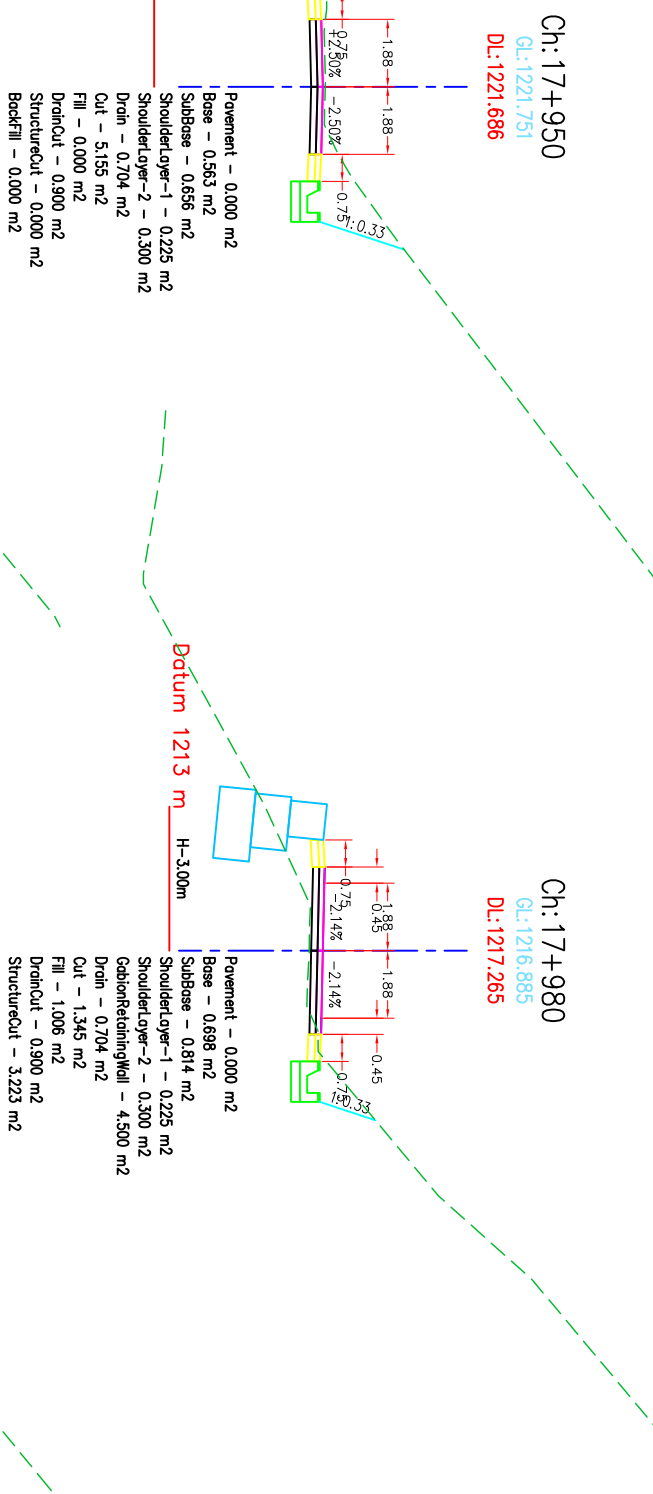
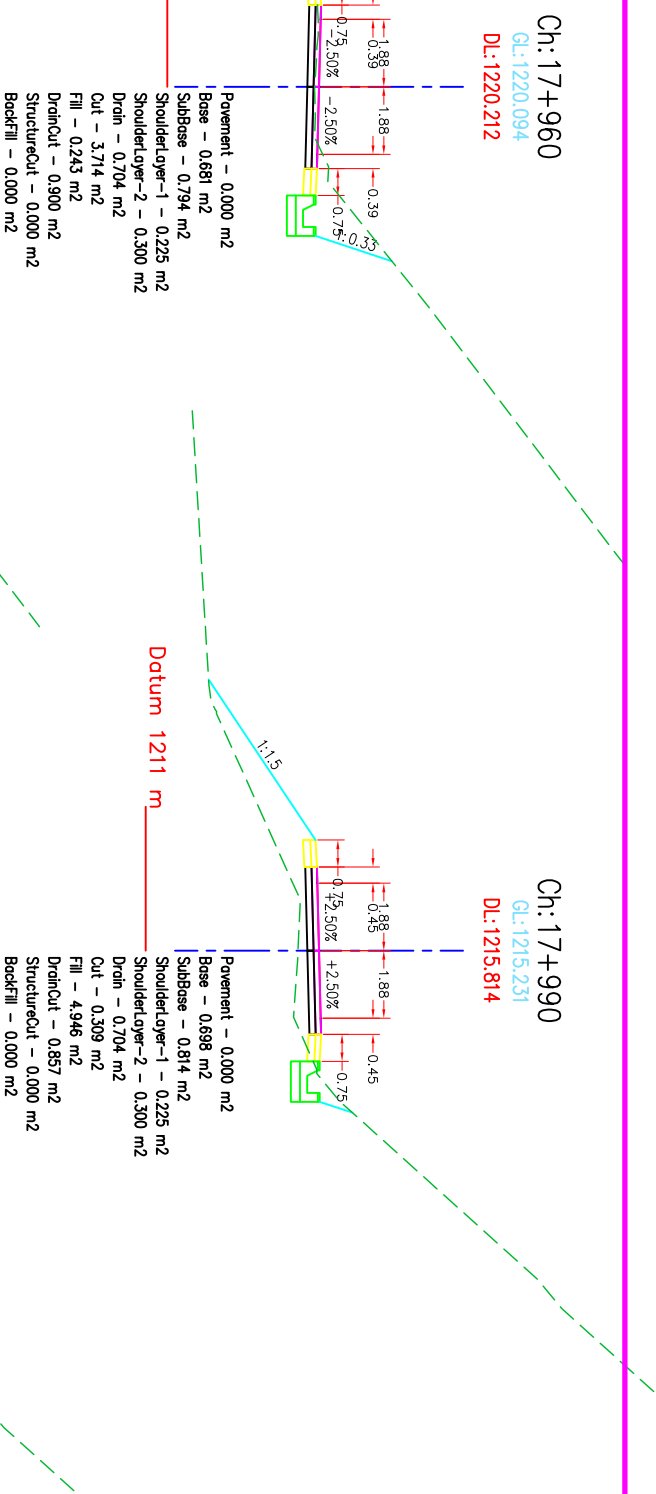
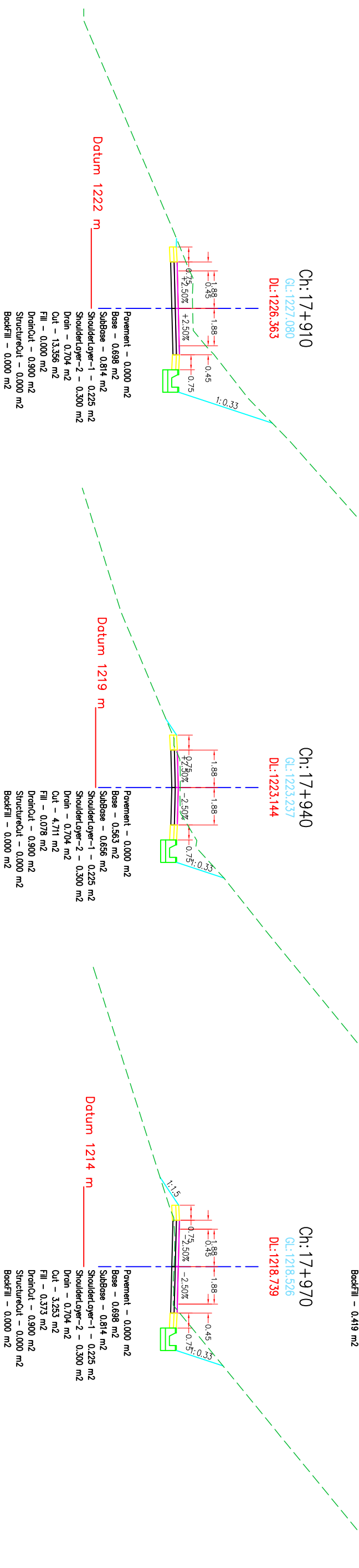
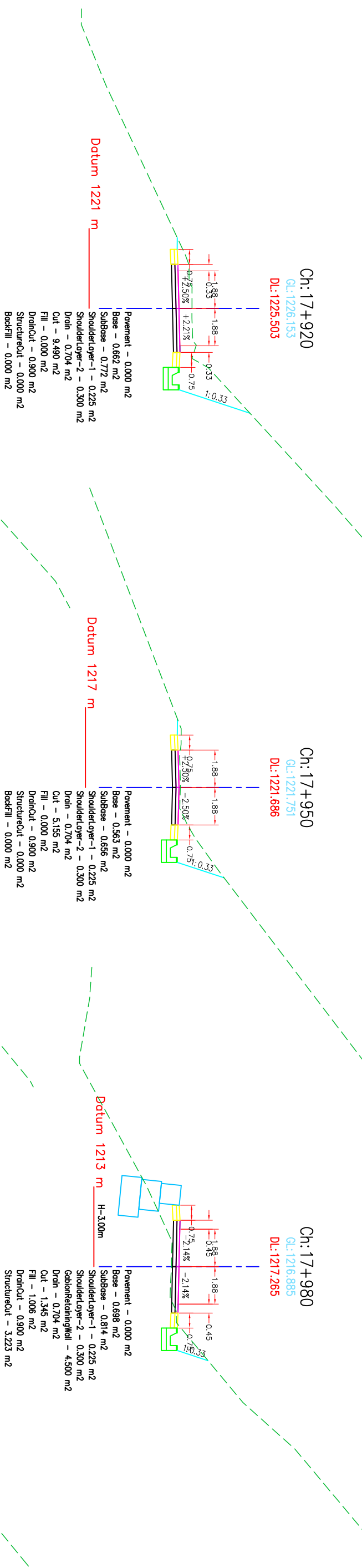
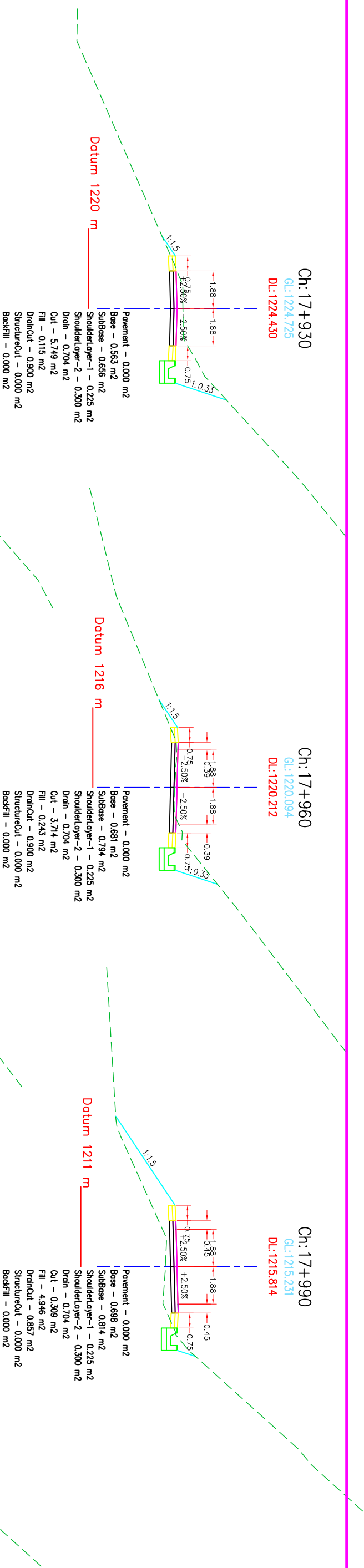
Government of Nepal Ministry of Federal Affairs and General Administration Department of Local Infrastructure (DoLI) Rural Connectivity Improvement Project-phase 2 (DoLI/RCIP/PPR-04/2019)		CONSULTANT: ITECO - INCLUSIVE JV Shapala Chowk, Ring Road		ROAD NAME: Wamtaksar(Indegauda)-Aapochaur- Shantipur Road Gulmi District		DATE	REVISION	SIGNATURE	DESIGNED BY :	SCALE	Cross-Section	DATE: JUNE 2021
									CHECKED BY :	1:200	17+640-17+720	DRG NO : RCIP2/GULM/WAS/CSX
									APPROVED BY :	4 m		SHEET NO : 197



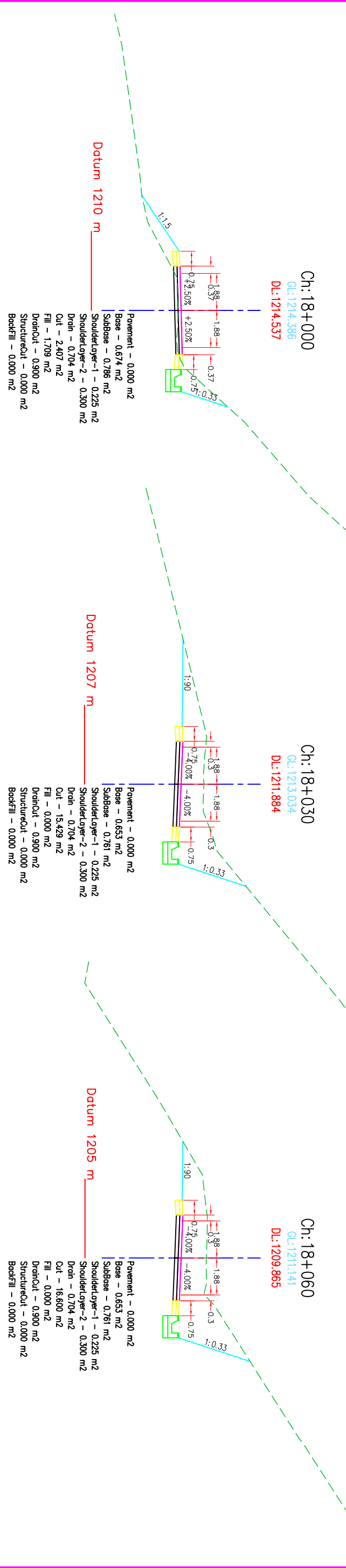
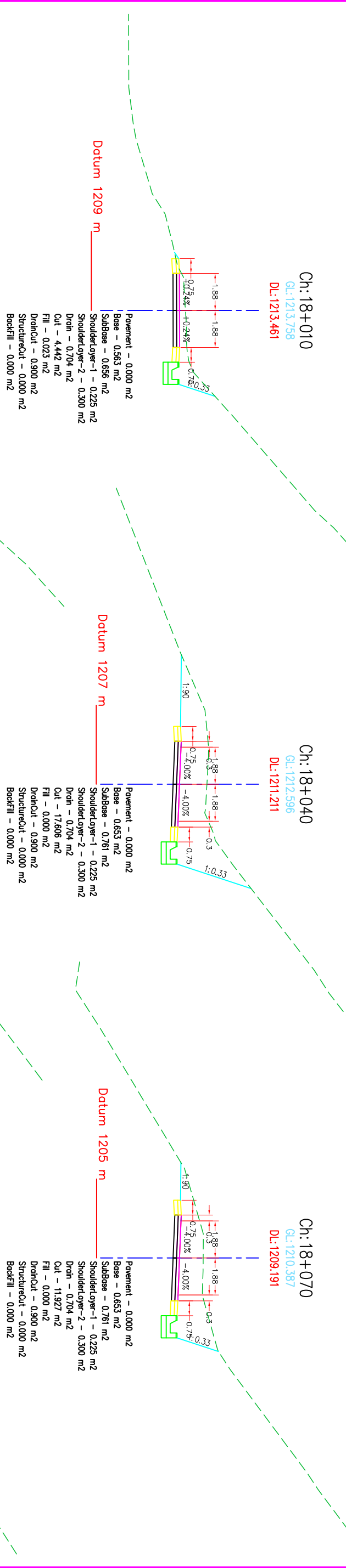
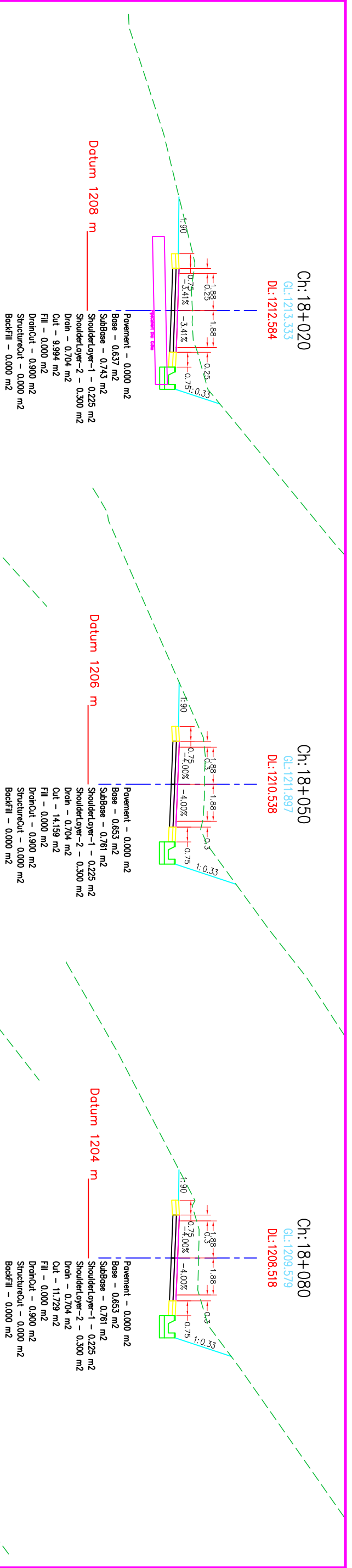
Government of Nepal Ministry of Federal Affairs and General Administration Department of Local Infrastructure (DoLI) Rural Connectivity Improvement Project-phase 2 (DoLI/RCP/PPR-04/2019)		CONSULTANT: ITECO - INCLUSIVE JV Sitapalla Chowk, Ring Road		ROAD NAME: Wamlatksar(Indegrauda)-Aapochaur- Shantipur Road Gulmi District		DATE	REVISION	SIGNATURE	DESIGNED BY :	SCALE	Cross-Section 17+730-17+810	DATE: JUNE 2021
CHECKED BY :									1:200	DRG NO : RCP2/GULM/WAS/CSX		
APPROVED BY :									4 m	SHEET NO : 198		



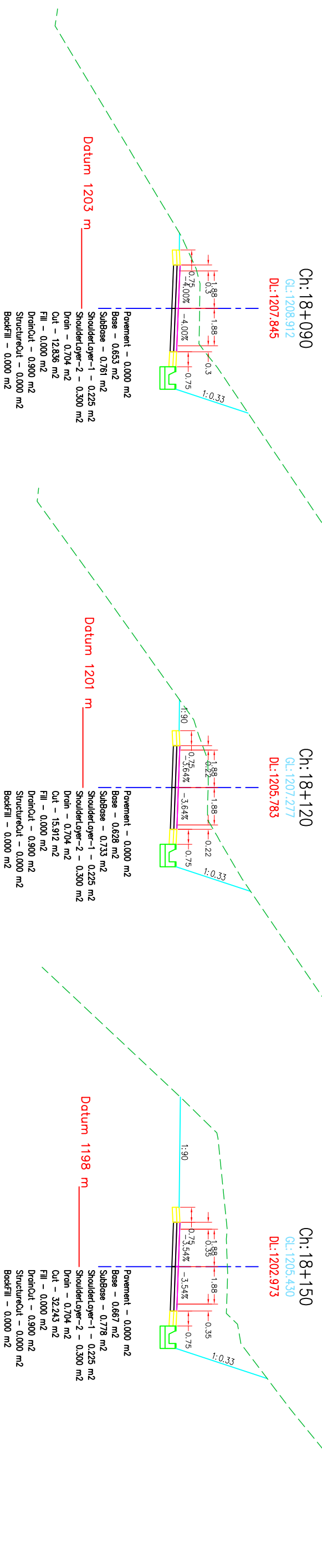
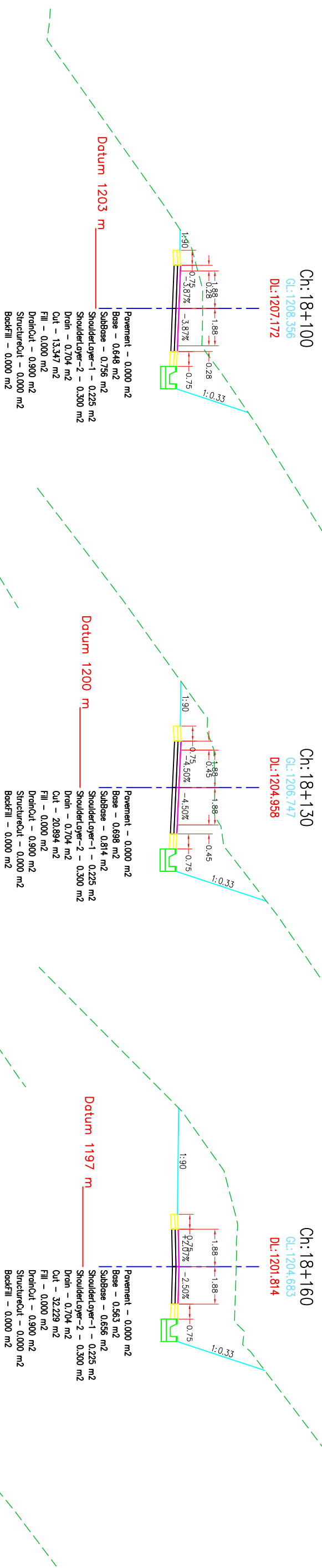
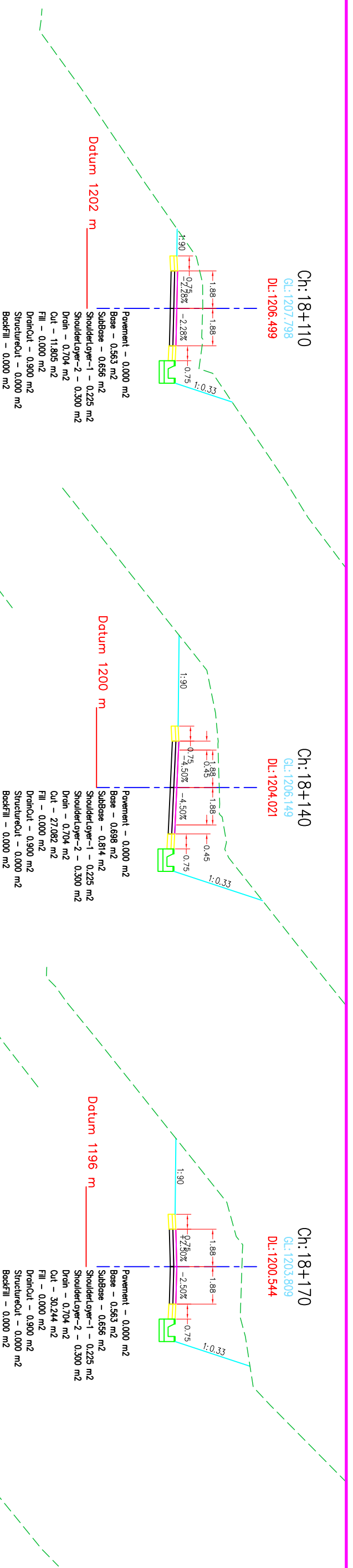
Government of Nepal Ministry of Federal Affairs and General Administration Department of Local Infrastructure (DoLI) Rural Connectivity Improvement Project-phase 2 (DoLI/RCIP/PPR-04/2019)		CONSULTANT: ITECO - INCLUSIVE JV Shapala Chowk, Ring Road		ROAD NAME: Wamliksar(Indregauda)-Aapochaur- Shantipur Road Gulmi District		DATE	REVISION	SIGNATURE	DESIGNED BY :	SCALE	Cross-Section 17+820-17+900	DATE: JUNE 2021
									CHECKED BY :	1:200		DRG NO : RCIP2/GULMWS/CX
									APPROVED BY :	4 m		SHEET NO : 199




Government of Nepal Ministry of Federal Affairs and General Administration Department of Local Infrastructure (DoLI) Rural Connectivity Improvement Project-phase 2 (DoLI/RCIP/PPR-04/2019)		CONSULTANT: ITECO - INCLUSIVE JV Shapala Chowk, Ring Road		ROAD NAME: Wamliksar(Indegauda)-Aapochaur- Shantipur Road Gulmi District		DATE	REVISION	SIGNATURE	DESIGNED BY :	SCALE	Cross-Section		DATE: JUNE 2021
DRAWN BY :											17+910-17+990		DRG NO : RCIP2/GULM/WAS/CS
CHECKED BY :													SHEET NO : 200
APPROVED BY :													



Government of Nepal Ministry of Federal Affairs and General Administration Department of Local Infrastructure (DoLI) Rural Connectivity Improvement Project-phase 2 (DoLI/RCIP/PPR-04/2019)		CONSULTANT: ITECO - INCLUSIVE JV Shapalla Chowk, Ring Road		ROAD NAME: Wamliksar(Indeggau)-Aapochaur- Shantipur Road Gulmi District		DATE	REVISION	SIGNATURE	DESIGNED BY :	SCALE	Cross-Section 18+000-18+080	DATE: JUNE 2021
CHECKED BY :									1:200 0 2m 4m	DRG NO : RCIP2/GULM/WAS/CS		
APPROVED BY :											SHEET NO : 201	



Government of Nepal Ministry of Federal Affairs and General Administration Department of Local Infrastructure (DoLI) Rural Connectivity Improvement Project-Phase 2 (DoLI/RCI/PPR-04/2019)		CONSULTANT: ITECO - INCLUSIVE JV Shapala Chowk, Ring Road		ROAD NAME: Wamliksar(Indegauda)-Aapochaur- Shantipur Road Gulmi District		DATE	REVISION	SIGNATURE	DESIGNED BY :	SCALE	Cross-Section 18+090-18+170	DATE: JUNE 2021
CHECKED BY :									1:2000 0 2m 4m	DRG NO : RCI/PPR/GULMI/AS/CSX		
APPROVED BY :									SHEET NO : 202			



Government of Nepal
 Ministry of Federal Affairs and General Administration
 Department of Local Infrastructure (DoLI)
 Rural Connectivity Improvement Project-phase 2
 (DoLI/RCIP/PR-04/2019)

CONSULTANT:
ITECO - INCLUSIVE JV
 Shrapala Chowk, Ring Road

ROAD NAME:
 Wamliksar(Indegaude)-Aapochaur-
 Shantipur Road
 Gulmi District

DATE

REVISION

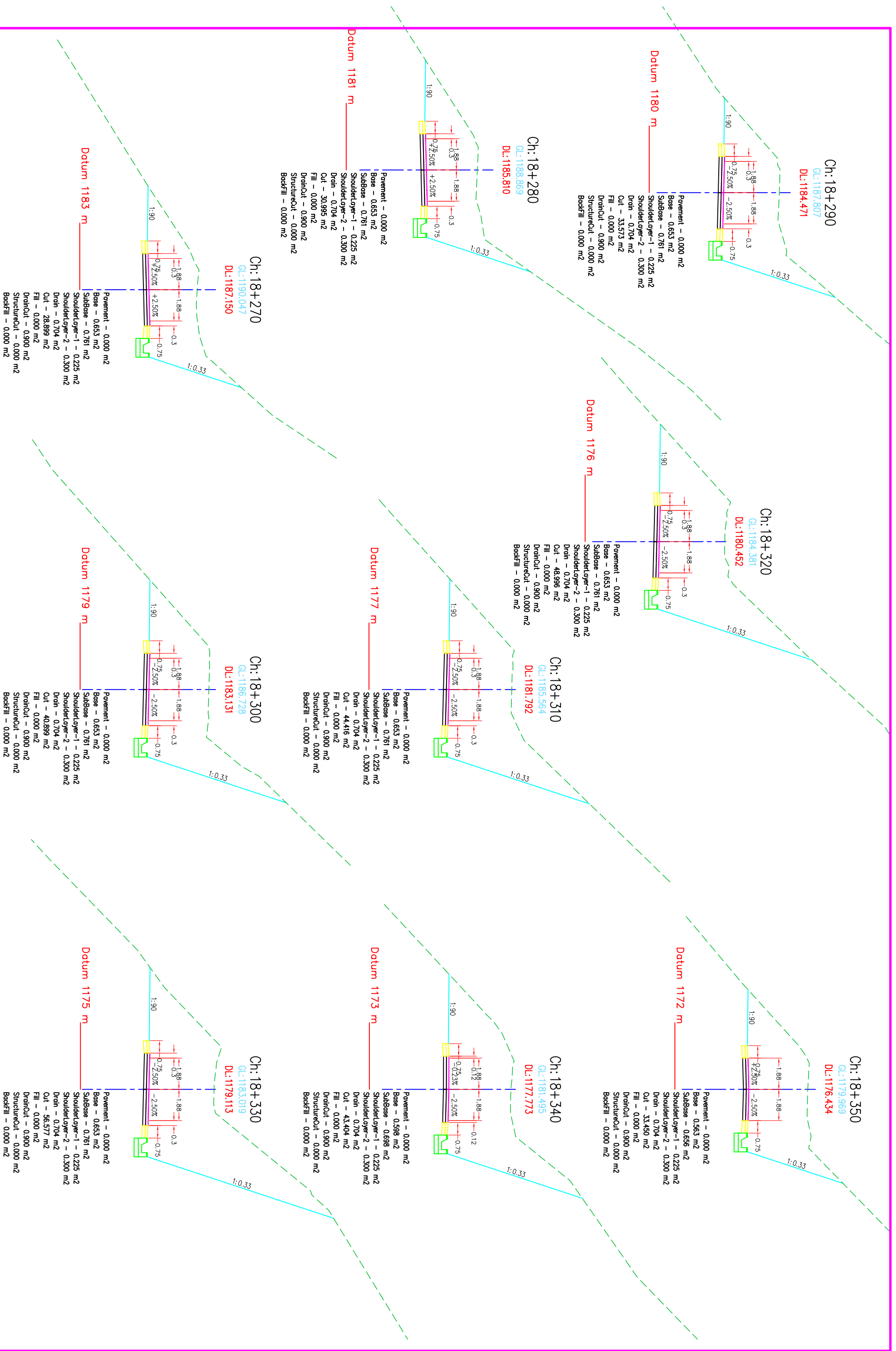
SIGNATURE

DESIGNED BY :
 DRAWN BY :
 CHECKED BY :
 APPROVED BY :

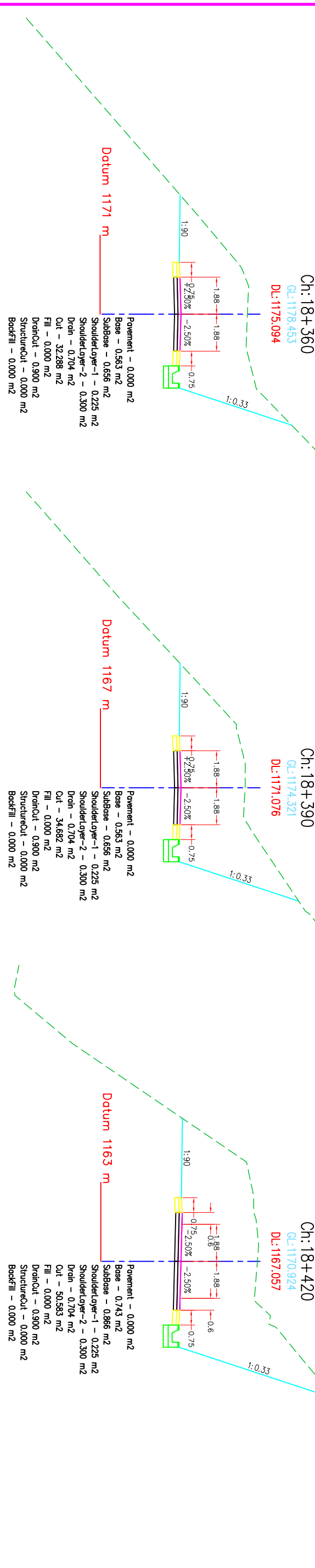
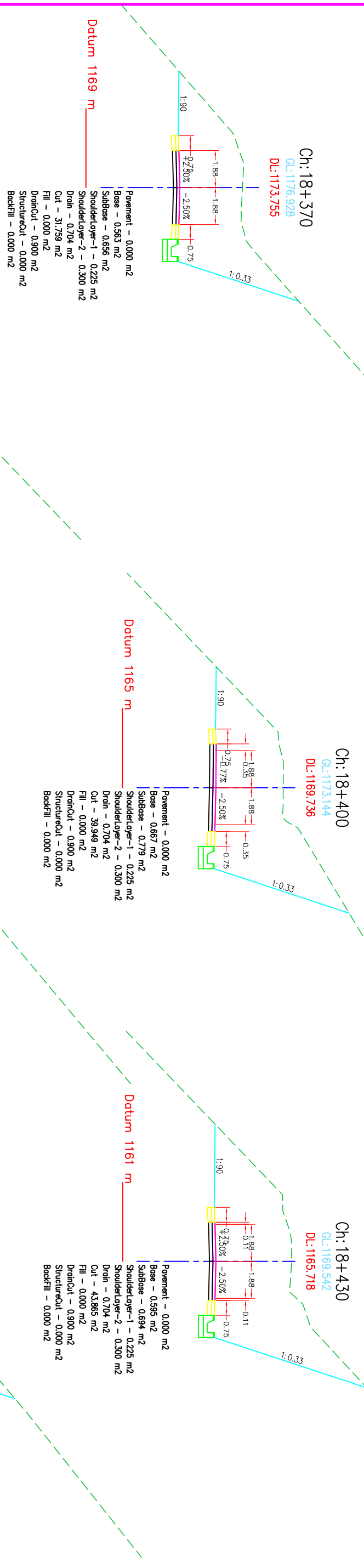
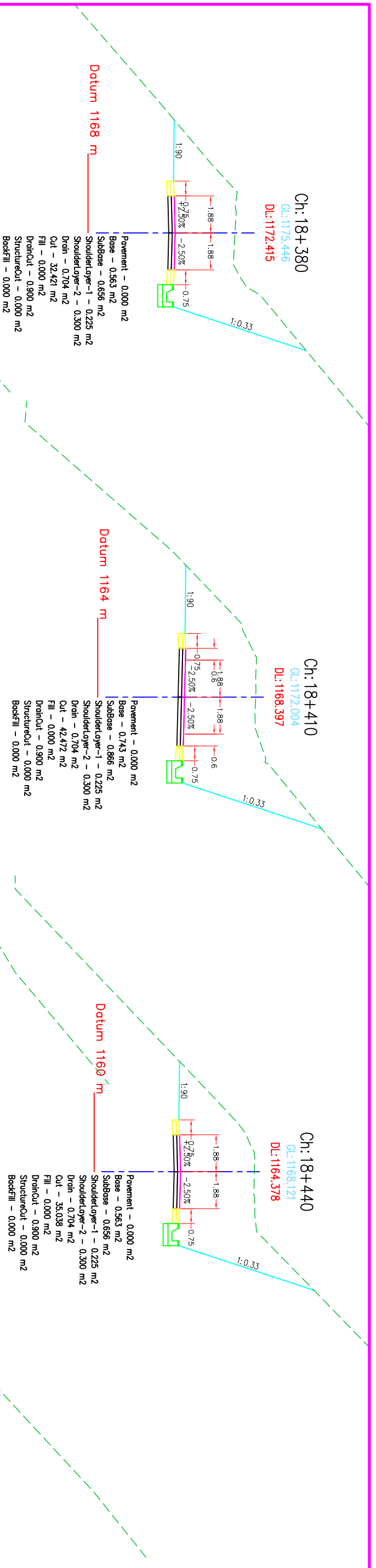
SCALE

Cross-Section
 18+180-18+260

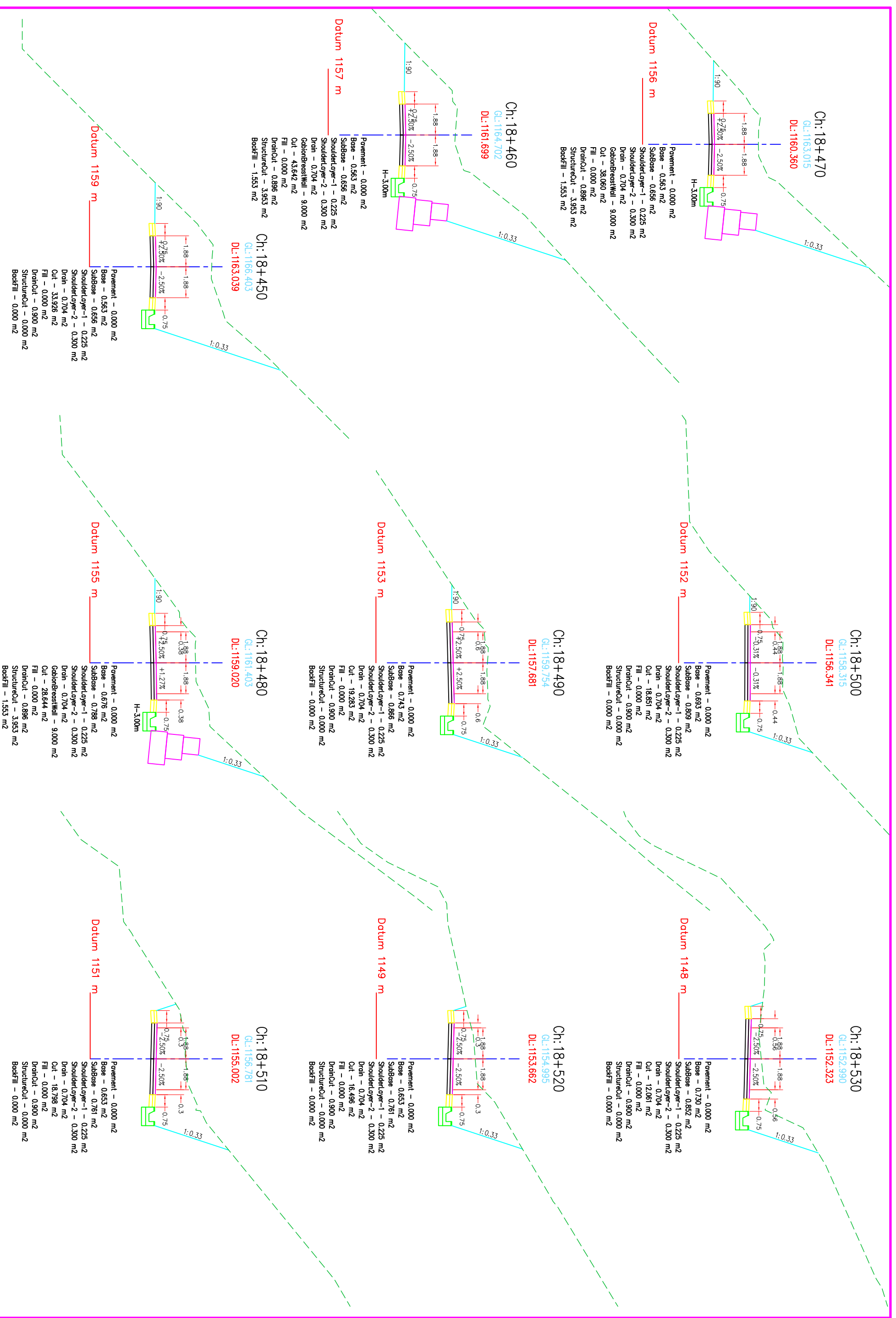
DATE: JUNE 2021
 DRG NO : RCIP2/GULMWS/18
 SHEET NO : 203



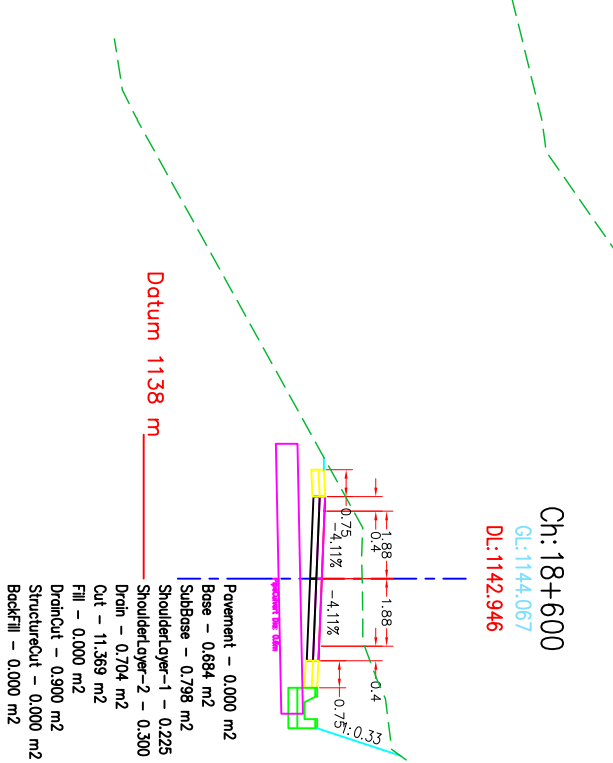
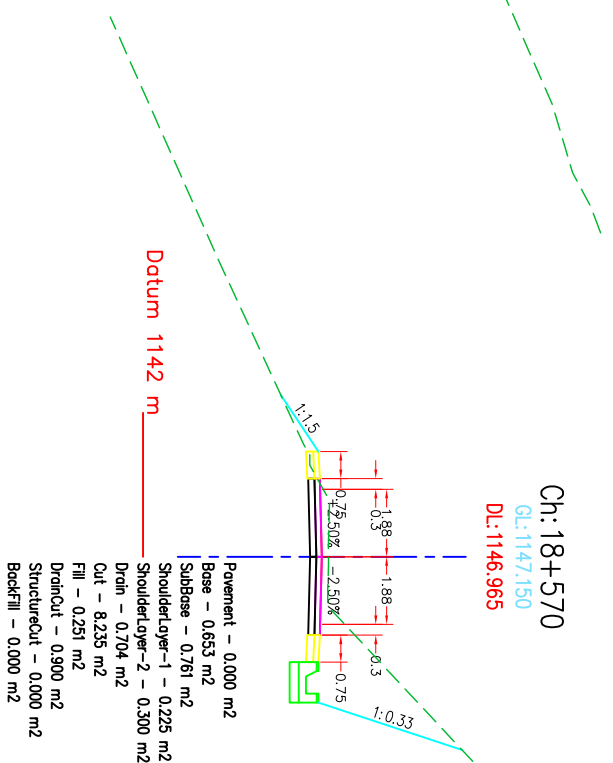
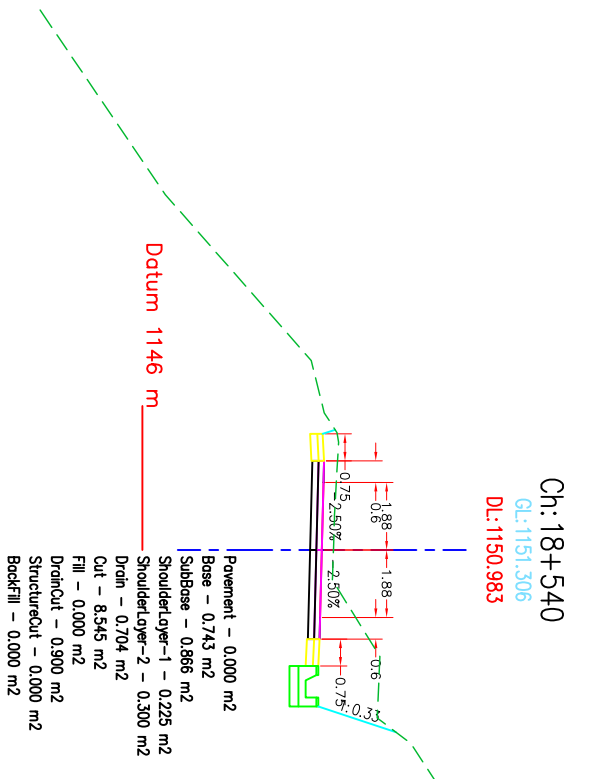
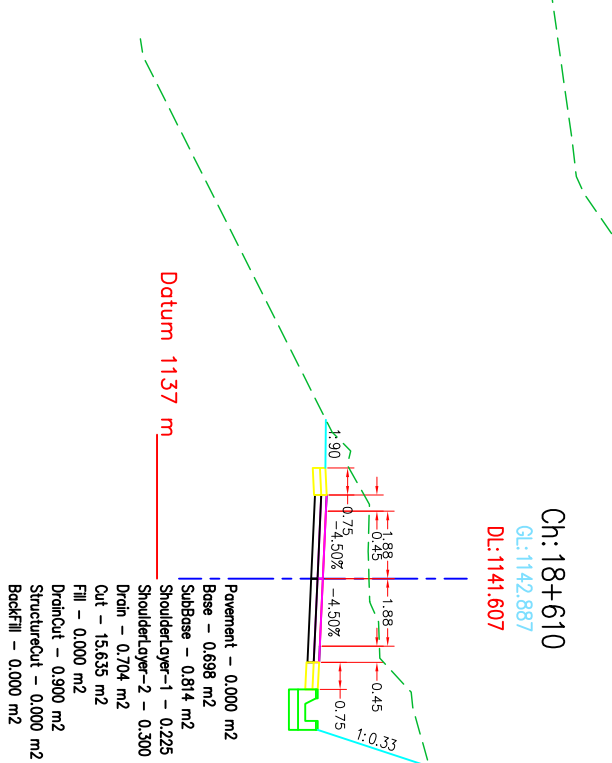
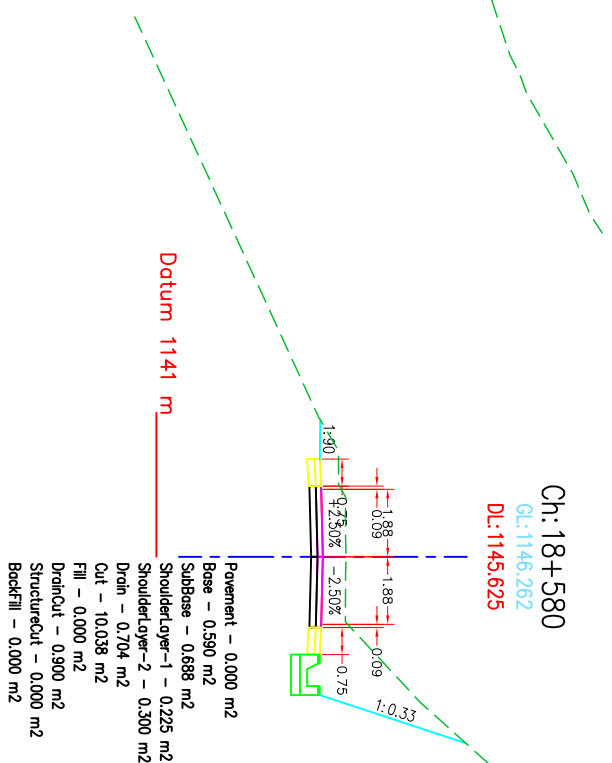
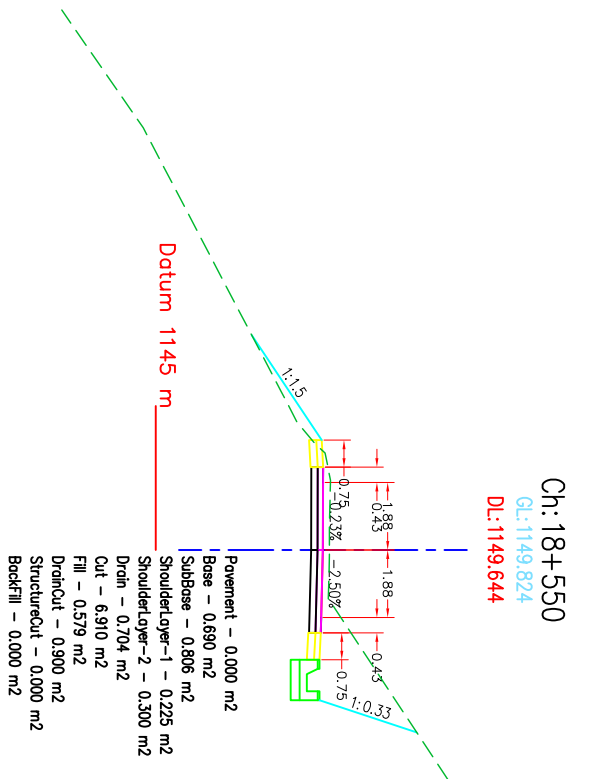
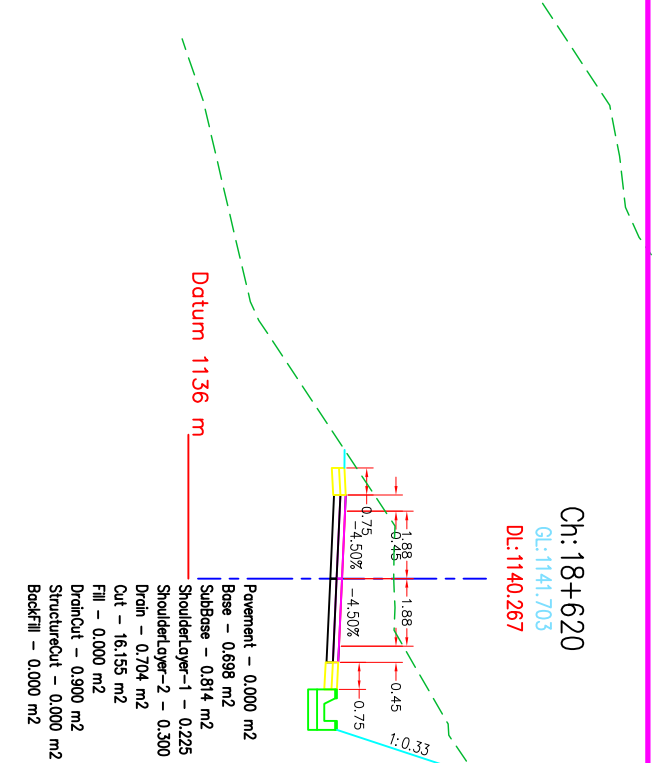
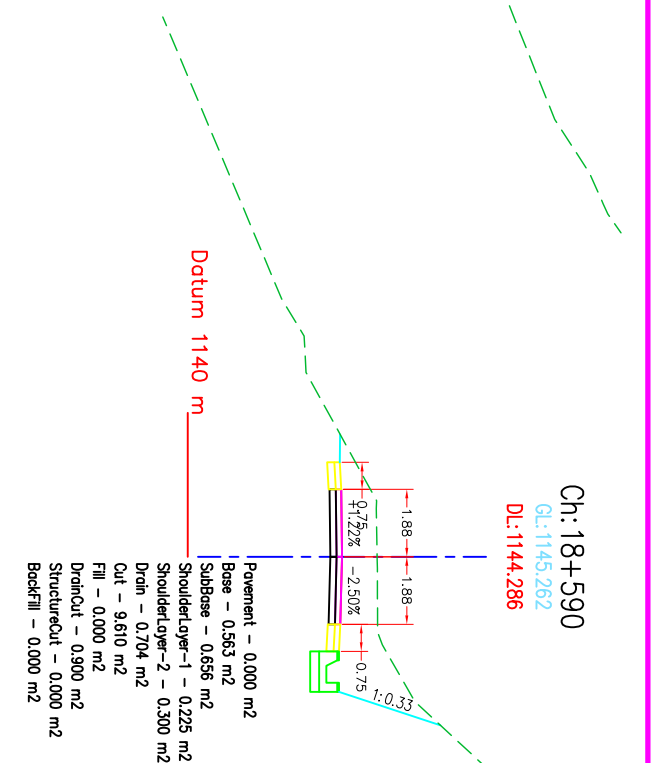
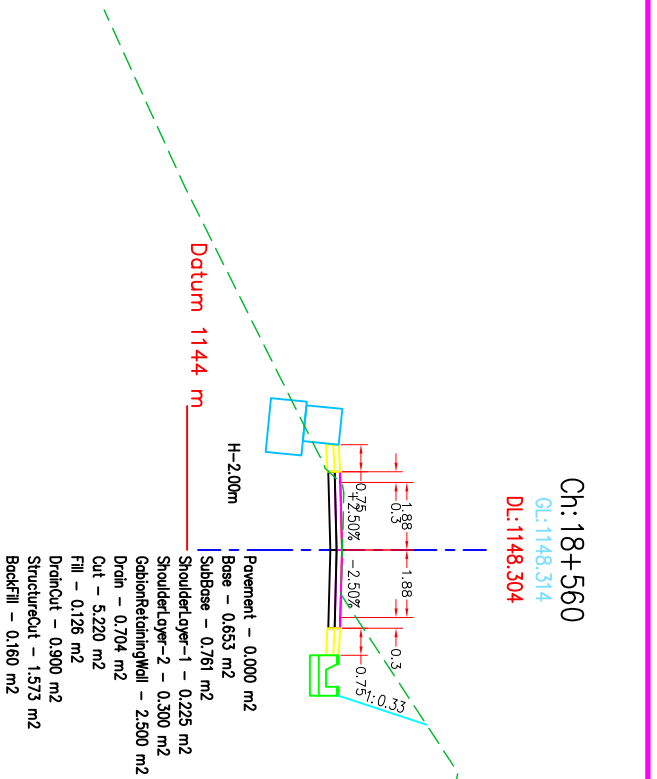
Government of Nepal Ministry of Federal Affairs and General Administration Department of Local Infrastructure (DoLI) Rural Connectivity Improvement Project-phase 2 (DoLI/RCP/PPR-04/2019)		CONSULTANT: ITECO - INCLUSIVE JV Sitapalla Chowk, Ring Road		ROAD NAME: Wamliksar(Indegrauda)-Aapochaur- Shantipur Road Gulmi District		DATE	REVISION	SIGNATURE	DESIGNED BY :	SCALE	Cross-Section 18+270-18+350	DATE: JUNE 2021
CHECKED BY : APPROVED BY :										DRG NO : RCP2/GULWAS/CSX SHEET NO : 204		



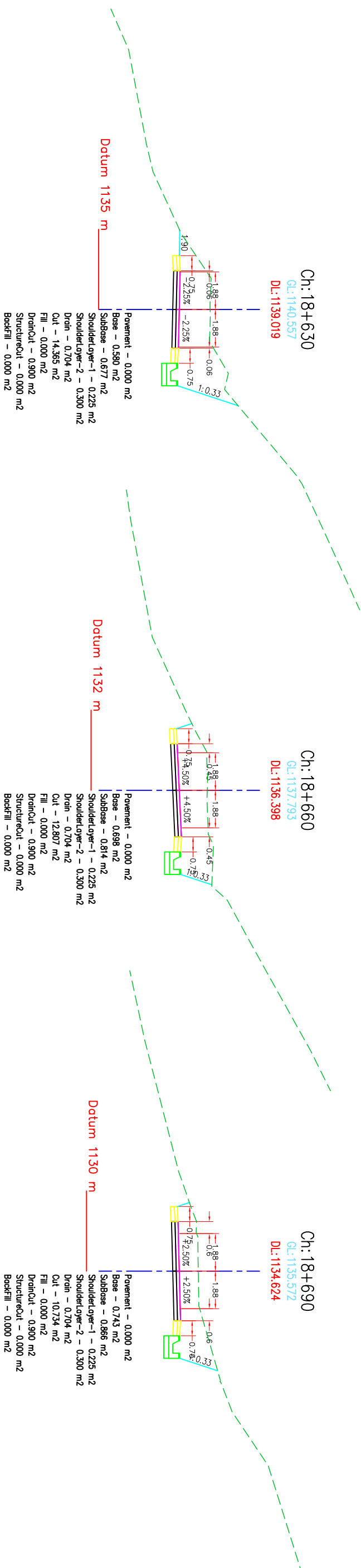
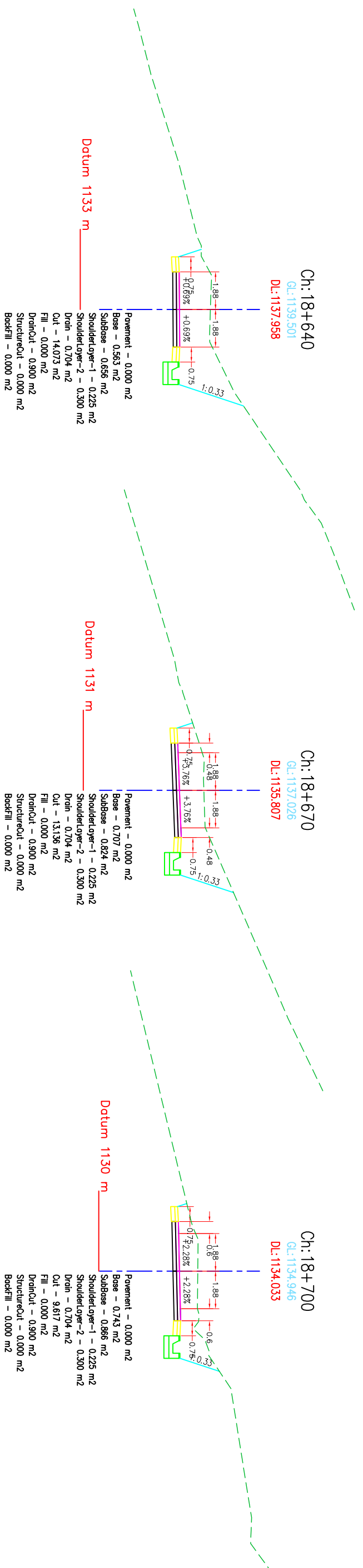
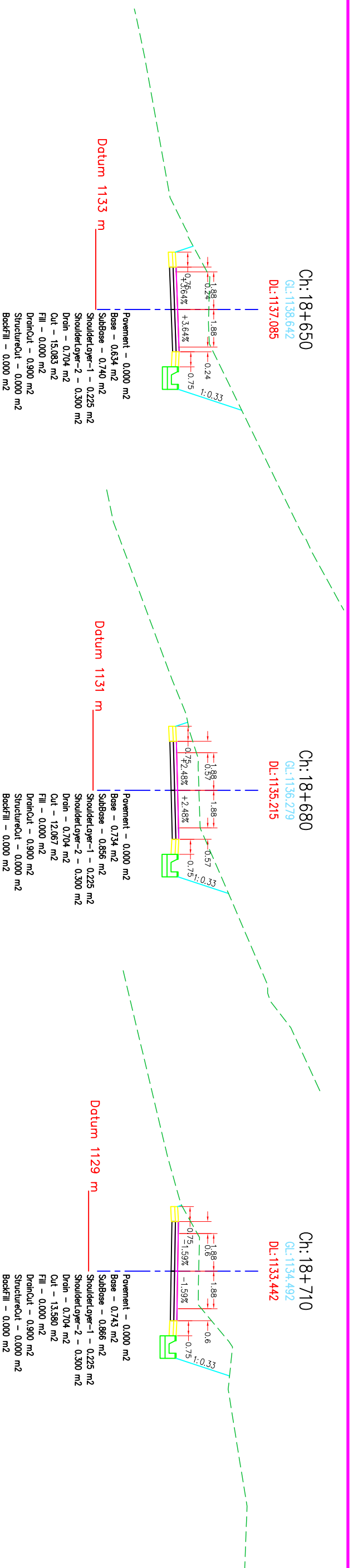
Government of Nepal Ministry of Federal Affairs and General Administration Department of Local Infrastructure (DoLI) Rural Connectivity Improvement Project-phase 2 (DoLI/RCIP/PPR-04/2019)		CONSULTANT: ITECO - INCLUSIVE JV Sitapalla Chowk, Ring Road		ROAD NAME: Wamliksar(Indeggau)-Aapochaur- Shantipur Road Gulmi District		DATE	REVISION	SIGNATURE	DESIGNED BY :	SCALE	Cross-Section 18+360-18+440	DATE: JUNE 2021
DRAWN BY : CHECKED BY : APPROVED BY :										DRG NO : RCIP2/GULMWS/CSX SHEET NO : 205		



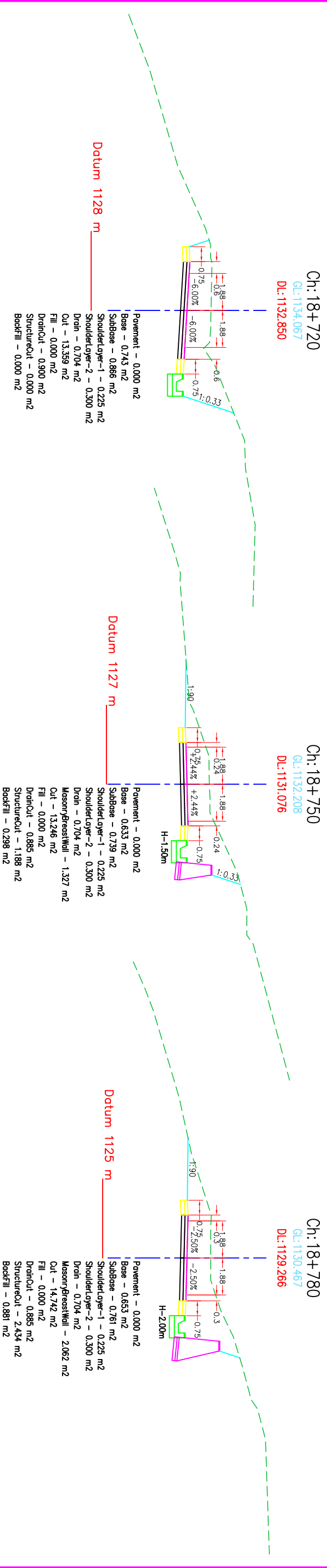
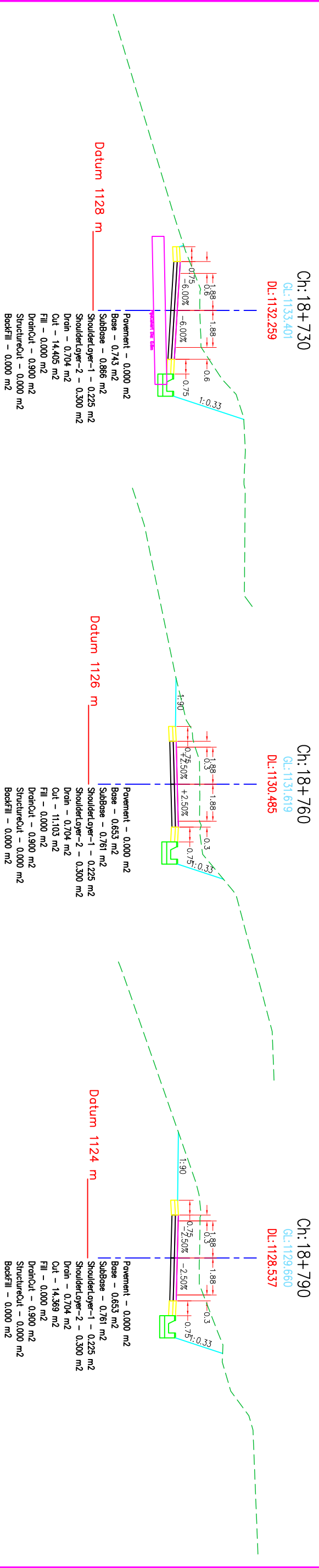
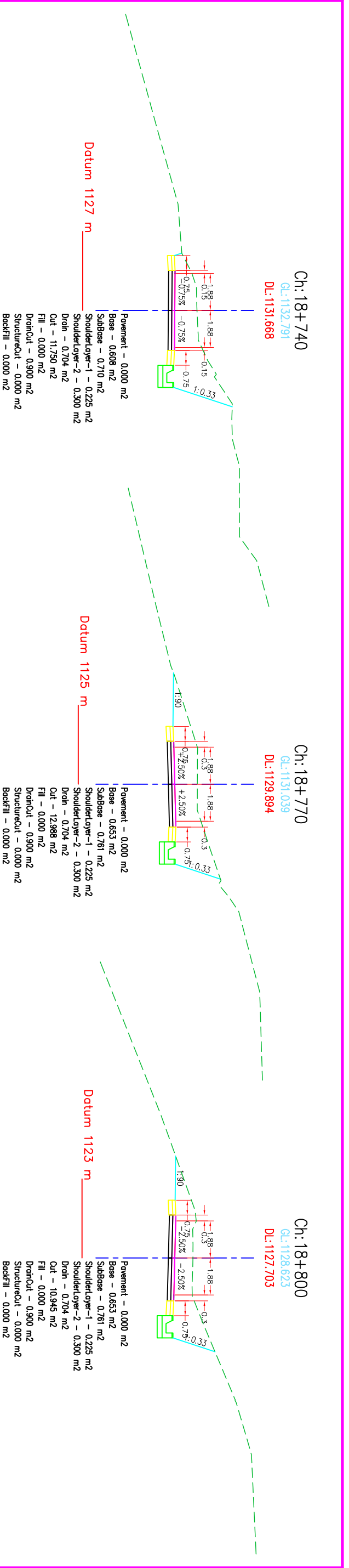
Government of Nepal Ministry of Federal Affairs and General Administration Department of Local Infrastructure (DoLI) Rural Connectivity Improvement Project-phase 2 (DoLI/RCIP/PPR-04/2019)		CONSULTANT: ITECO - INCLUSIVE JV Sitapala Chowk, Ring Road		ROAD NAME: Wamlatasar(Indeggaude)-Aapochaur- Shantipur Road Gulmi District		DATE	REVISION	SIGNATURE	DESIGNED BY :	SCALE	Cross-Section 18+450-18+530	DATE: JUNE 2021
CHECKED BY :										DRG NO : RCIP2/GULM/WAS/CSX		
APPROVED BY :										SHEET NO : 206		



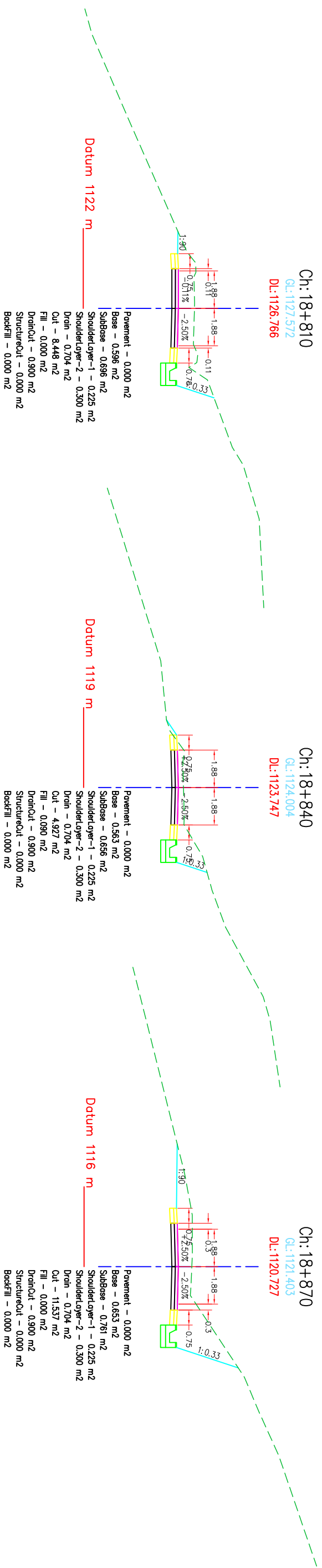
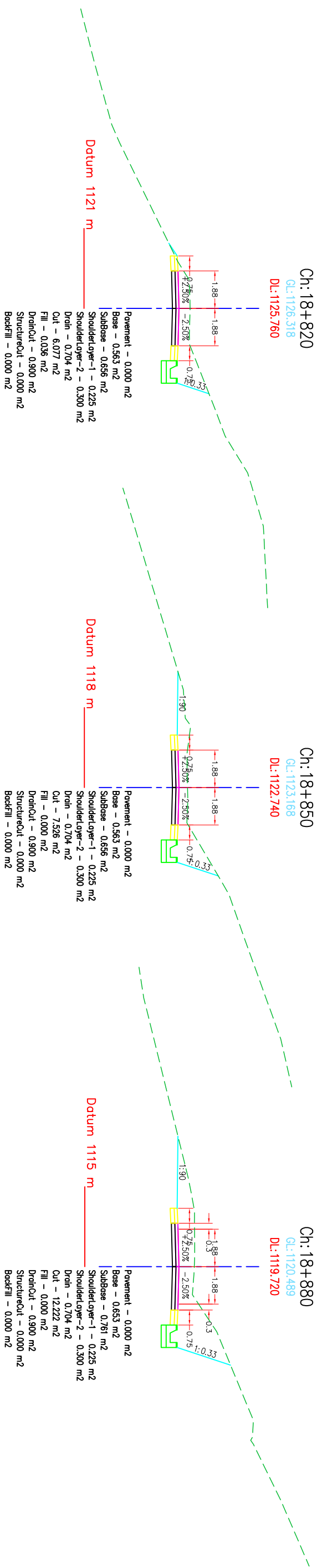
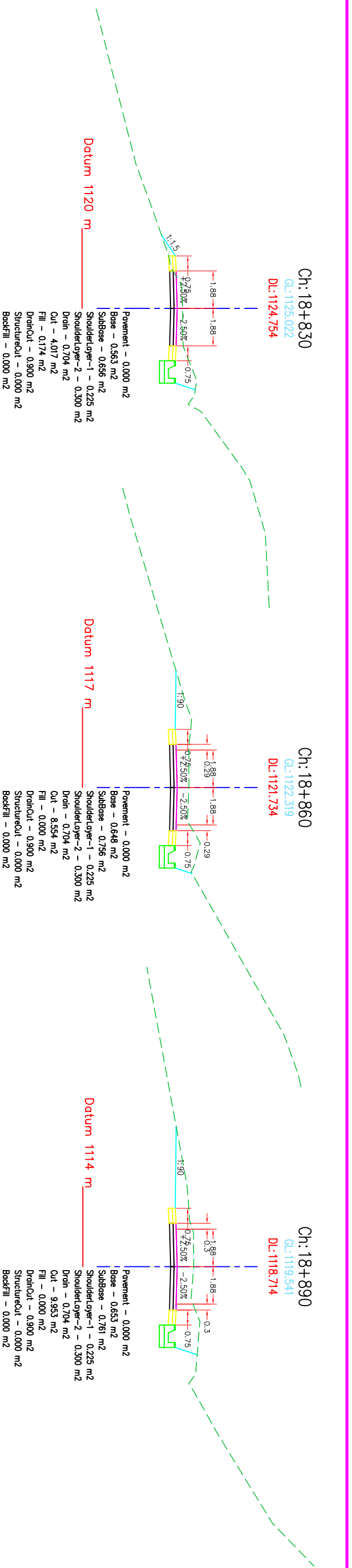
Government of Nepal Ministry of Federal Affairs and General Administration Department of Local Infrastructure (DoLI) Rural Connectivity Improvement Project-phase 2 (DoLI/RCIP/PPR-04/2019)		CONSULTANT: ITECO - INCLUSIVE JV Shrapala Chowk, Ring Road		ROAD NAME: Wamliksar(Indegauda)-Aapochaur- Shantipur Road Gulmi District		DATE	REVISION	SIGNATURE	DESIGNED BY :	SCALE	Cross-Section 18+540-18+620	DATE: JUNE 2021
									CHECKED BY :			DRG NO : RCIP2/GULM/WAS/CSX
									APPROVED BY :			SHEET NO : 207



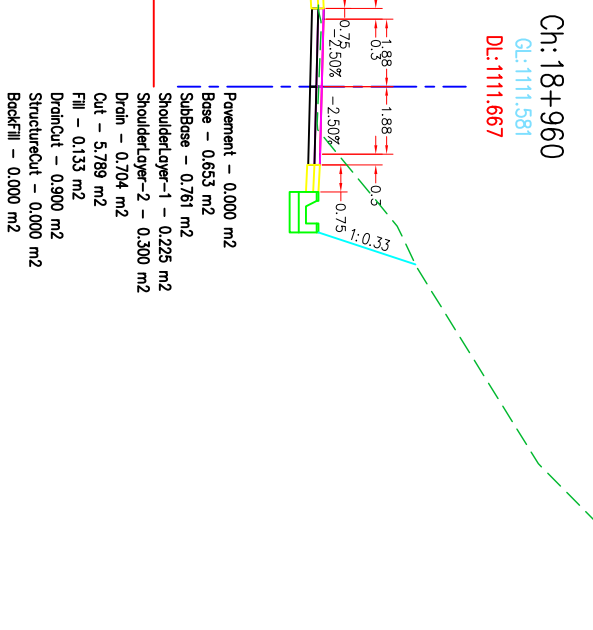
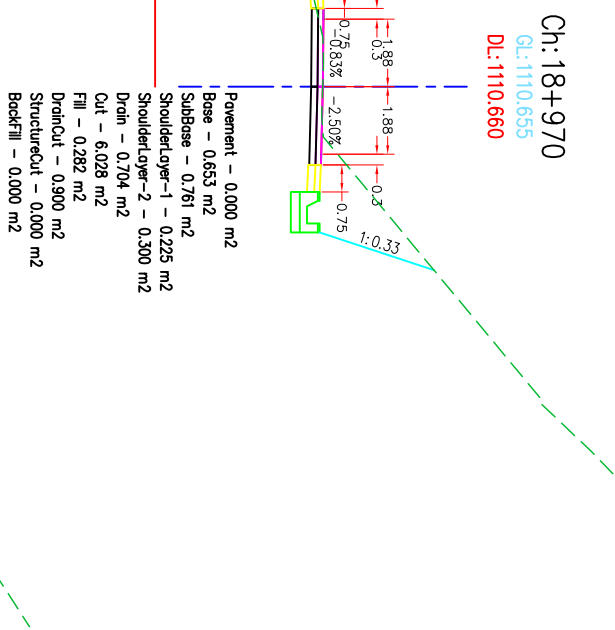
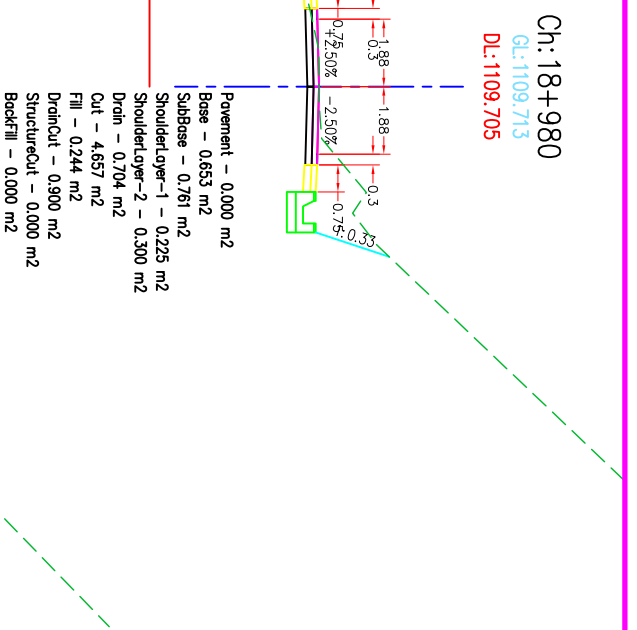
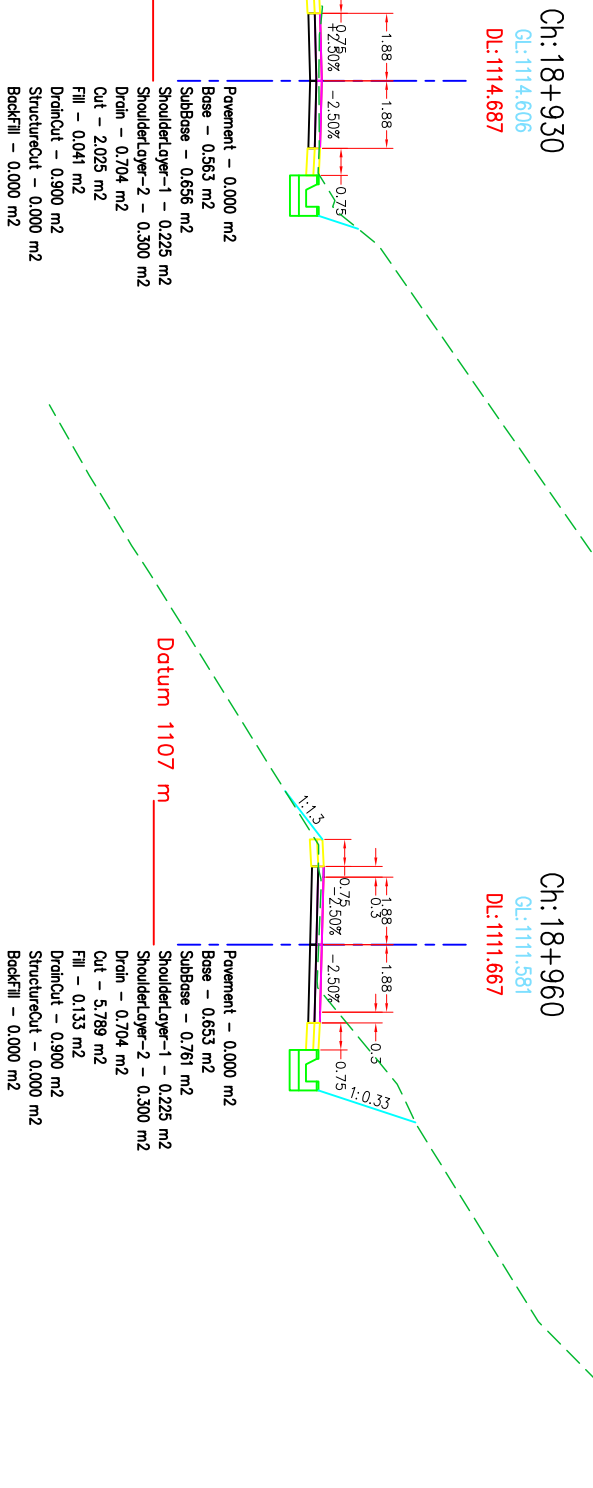
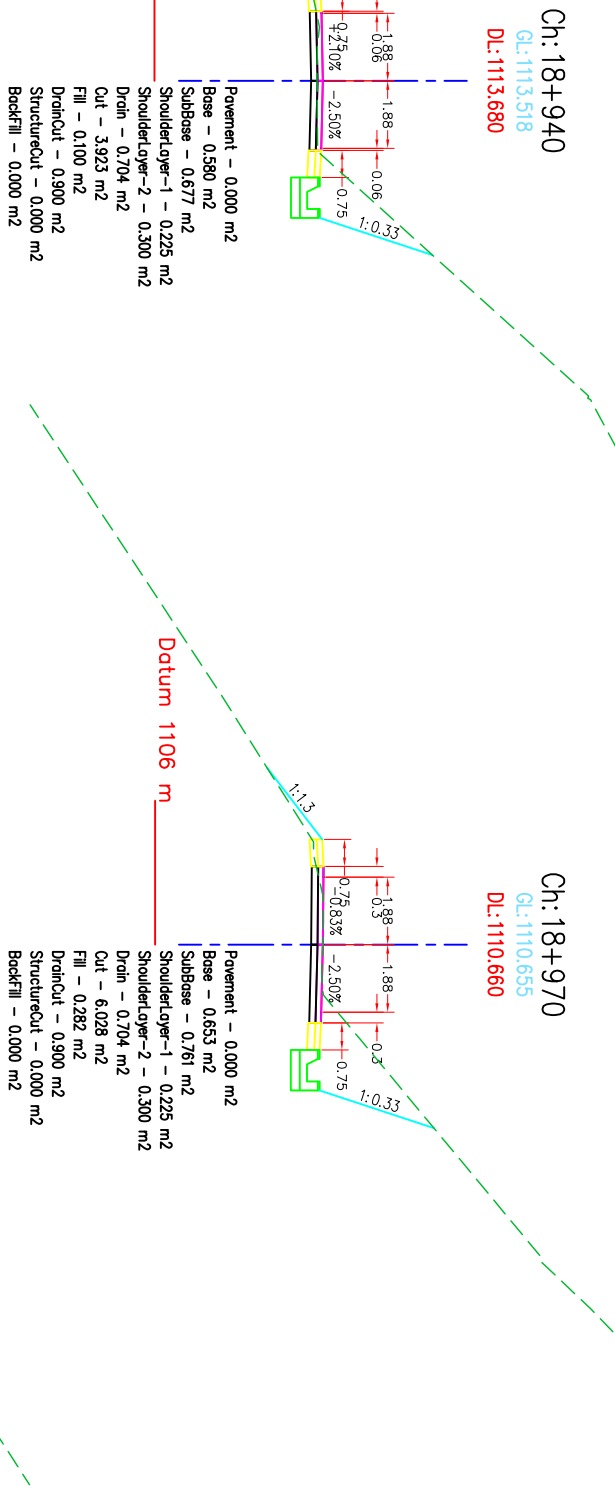
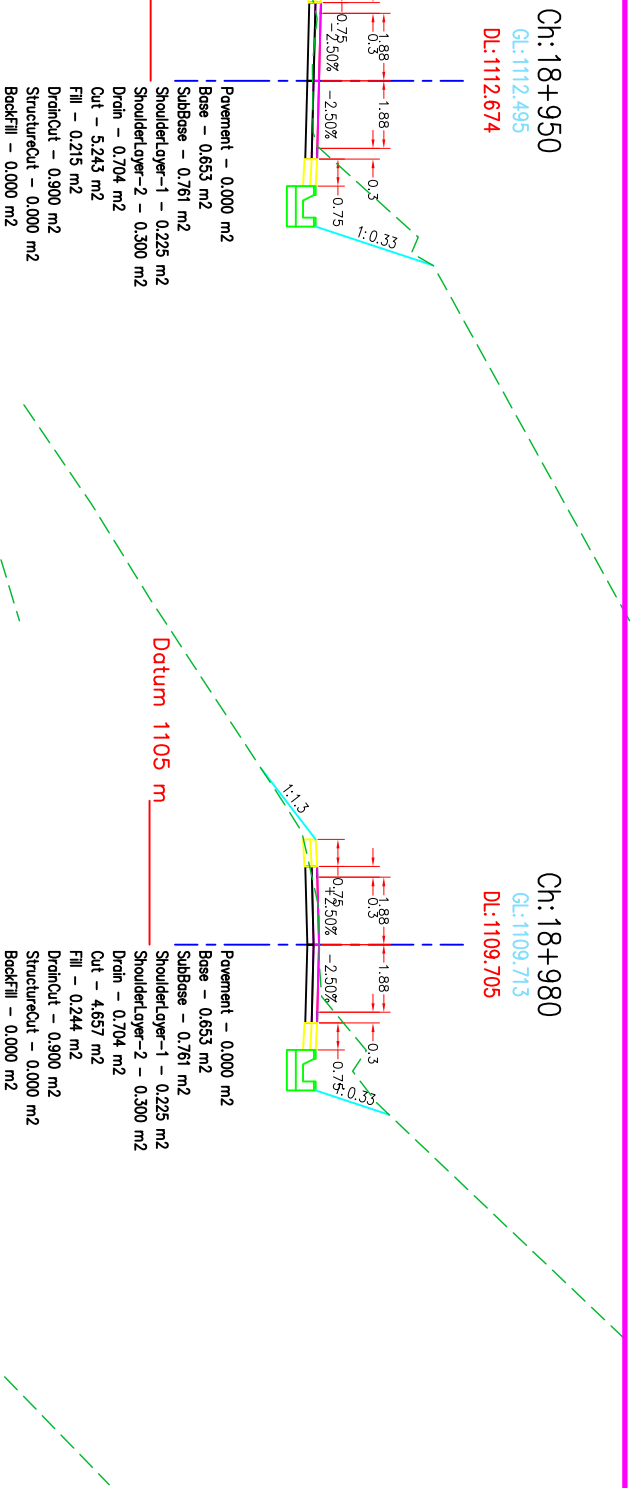
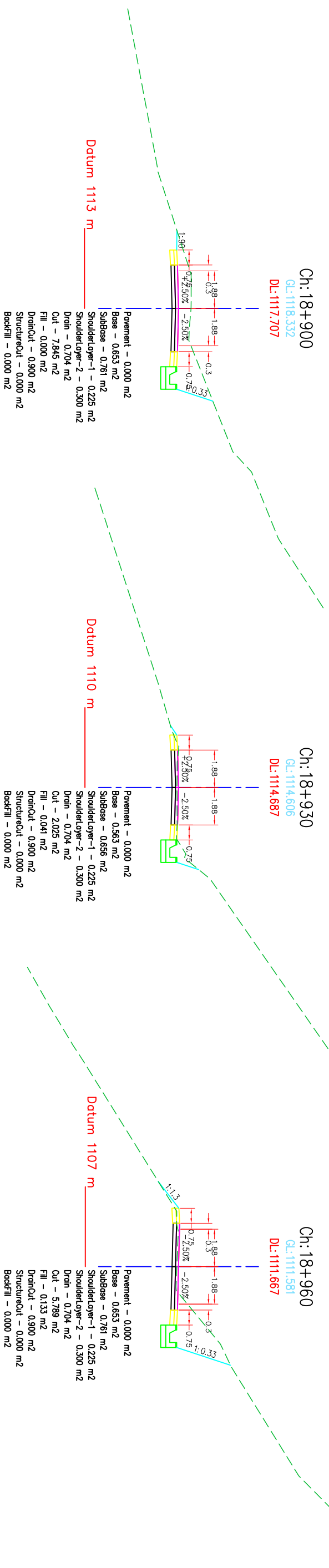
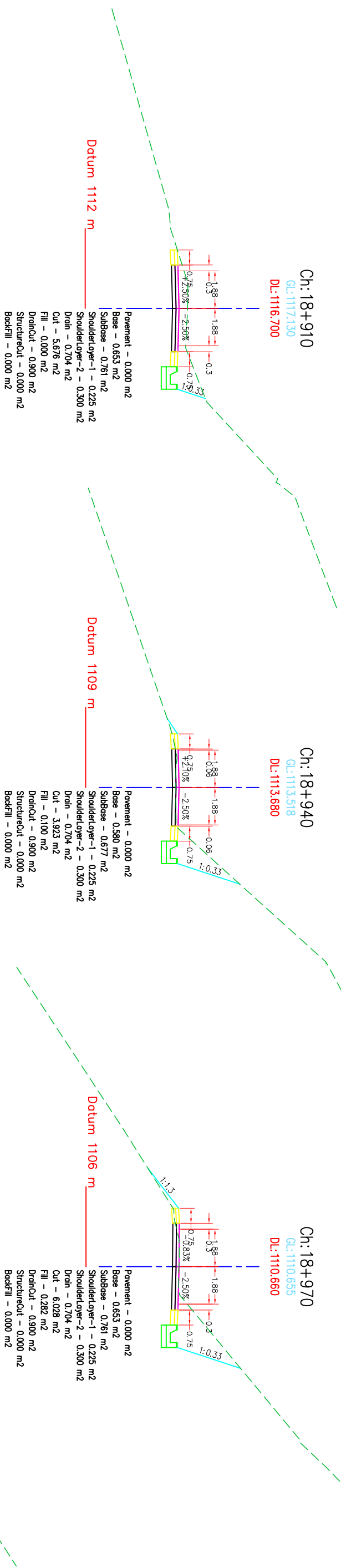
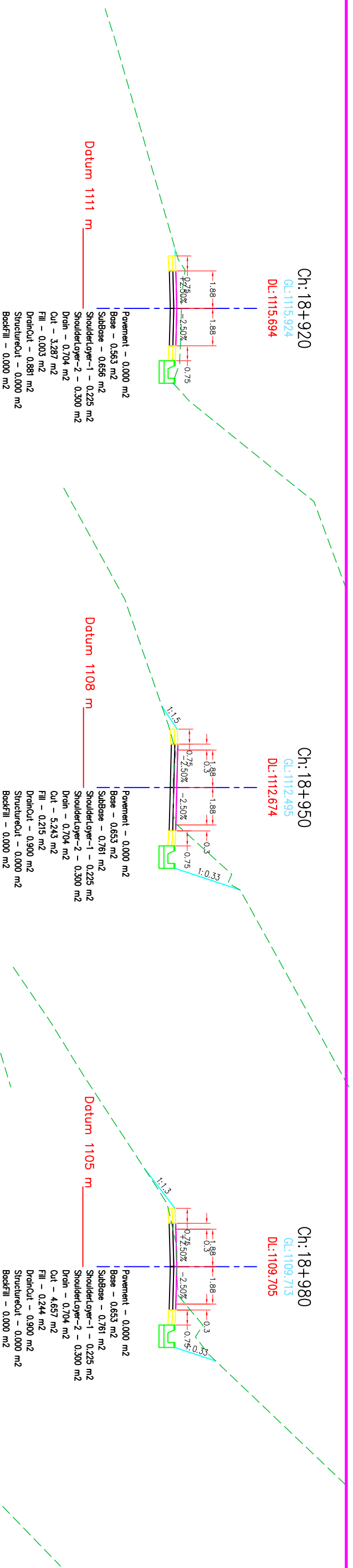
Government of Nepal Ministry of Federal Affairs and General Administration Department of Local Infrastructure (DoLI) Rural Connectivity Improvement Project-phase 2 (DoLI/RCIP/PPR-04/2019)		CONSULTANT: ITECO - INCLUSIVE JV Shapalla Chowk, Ring Road		ROAD NAME: Wamliksar(Indregauda)-Aapochaur- Shantipur Road Gulmi District		DATE	REVISION	SIGNATURE	DESIGNED BY :	SCALE	Cross-Section 18+630-18+710	DATE: JUNE 2021
CHECKED BY :									1:200	DRG NO : RCIP2/GULM/WAS/CS		
APPROVED BY :									4 m	SHEET NO : 208		



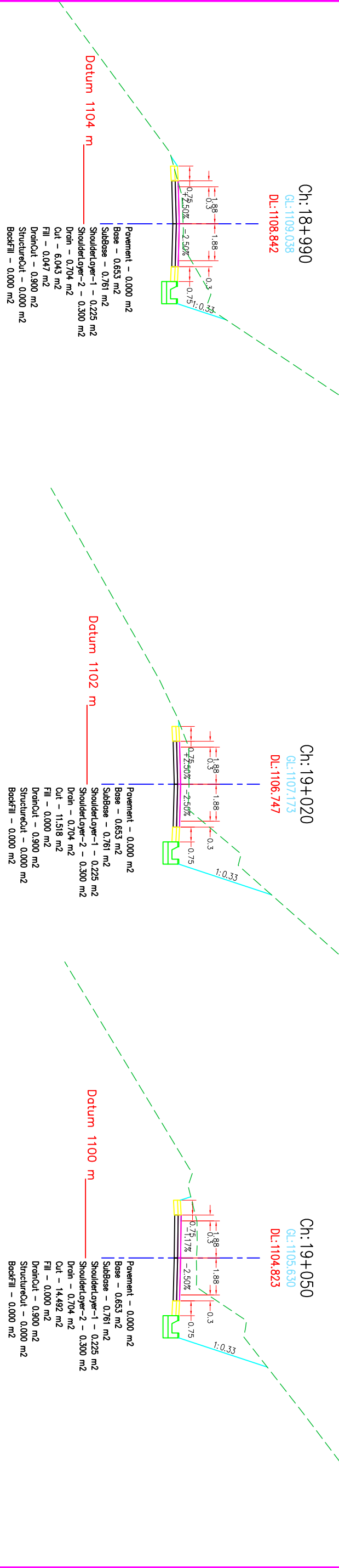
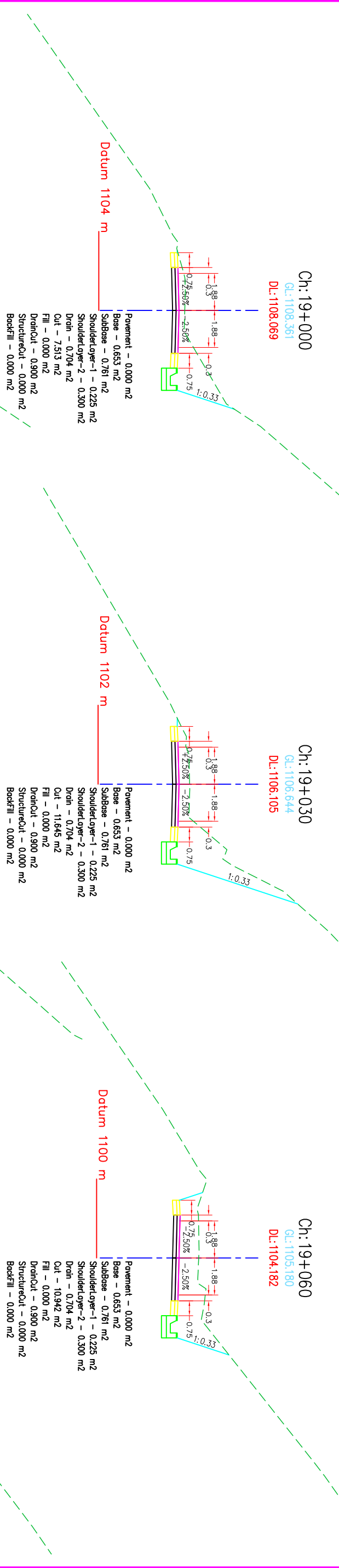
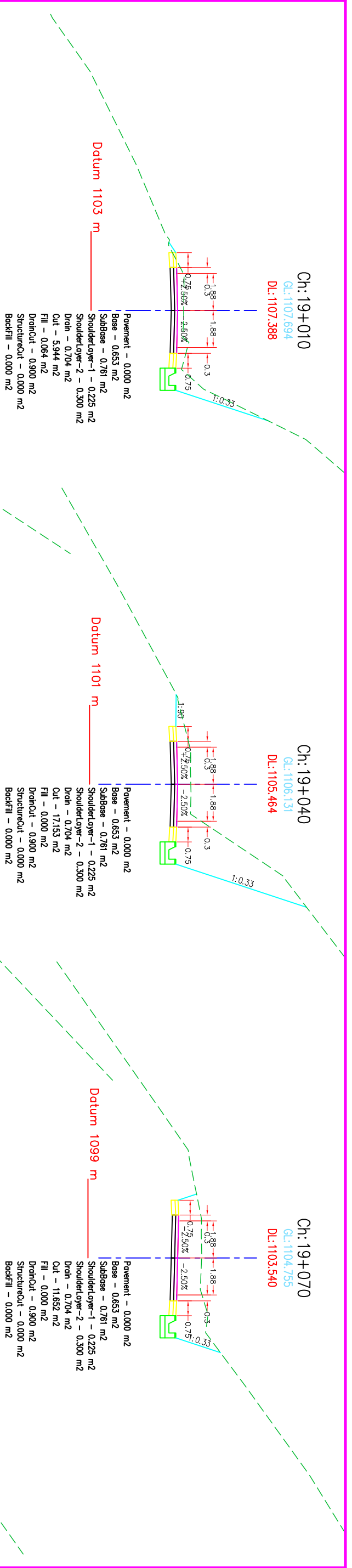
Government of Nepal Ministry of Federal Affairs and General Administration Department of Local Infrastructure (DoLI) Rural Connectivity Improvement Project-Phase 2 (DoLI/RCIP/PPR-04/2019)		CONSULTANT: ITECO - INCLUSIVE JV Shapala Chowk, Ring Road		ROAD NAME: Wamlatasar(Indegrauda)-Aapochaur- Shantipur Road Gulmi District		DATE	REVISION	SIGNATURE	DESIGNED BY :	SCALE	Cross-Section 18+720-18+800	DATE: JUNE 2021
CHECKED BY :									1:200 0 2m 4m	DRG NO : RCIP2/GULM/WAS/CSX		
APPROVED BY :											SHEET NO : 209	



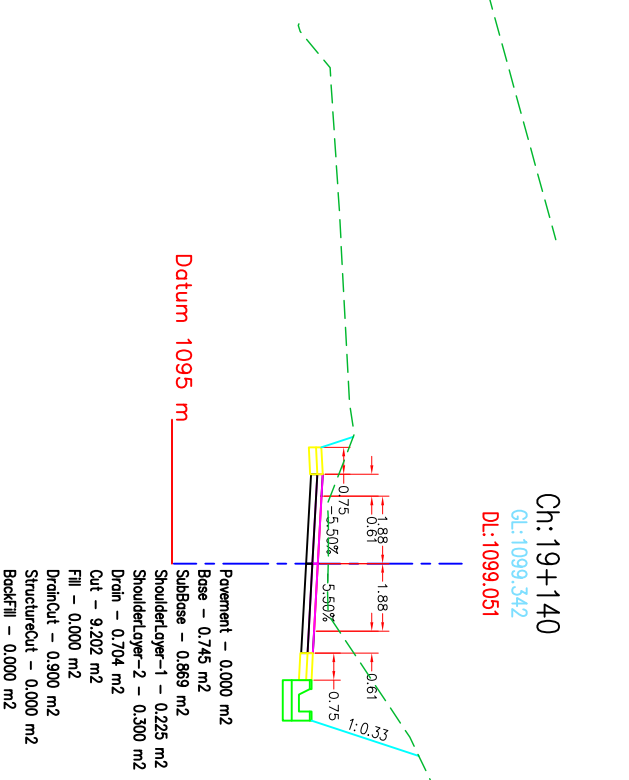
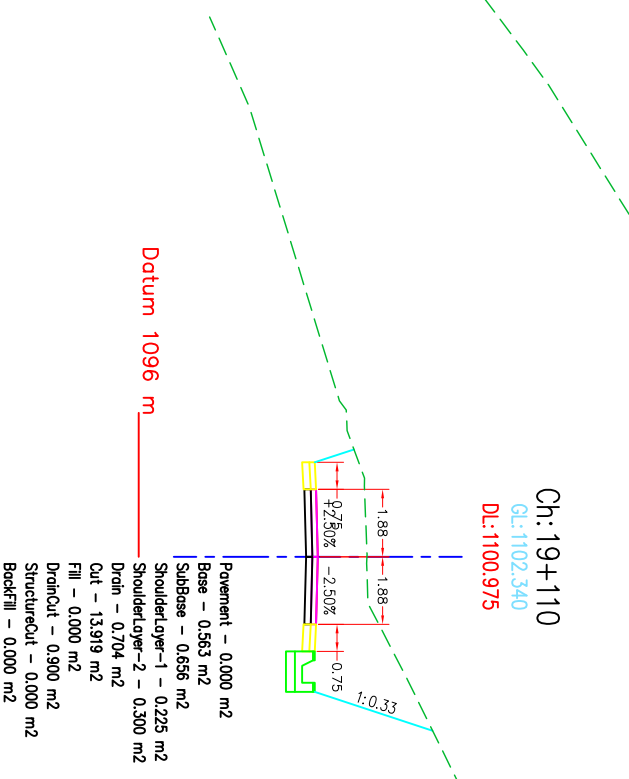
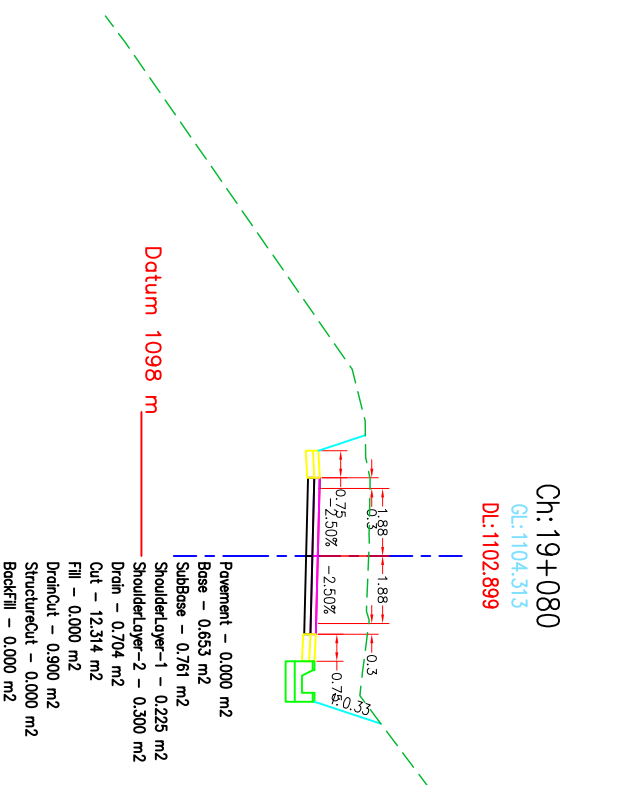
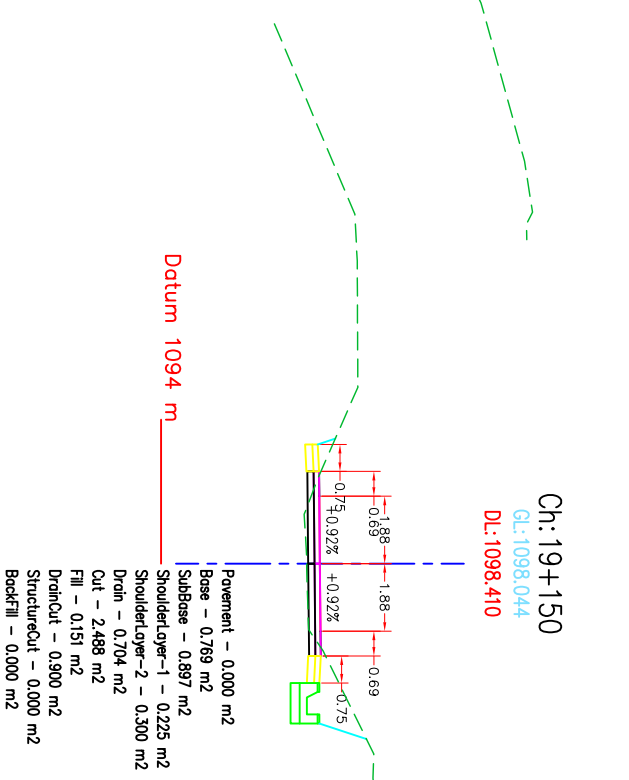
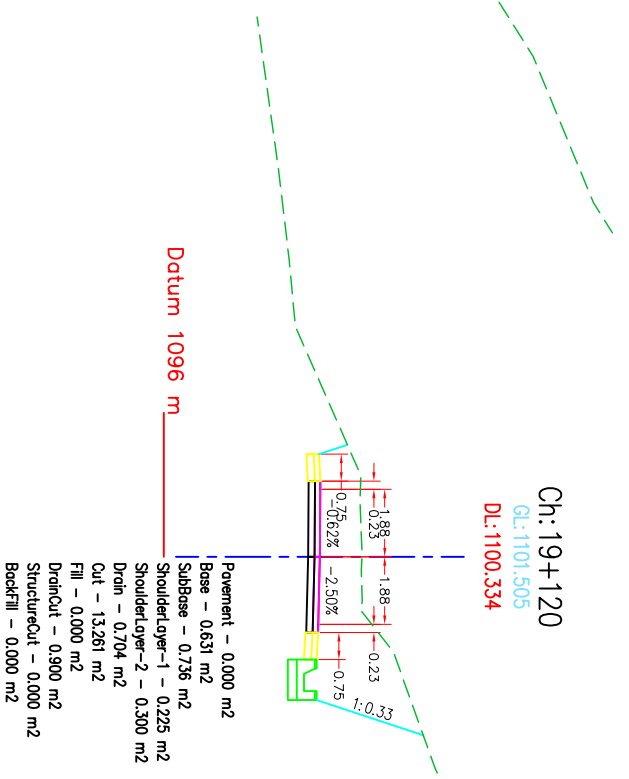
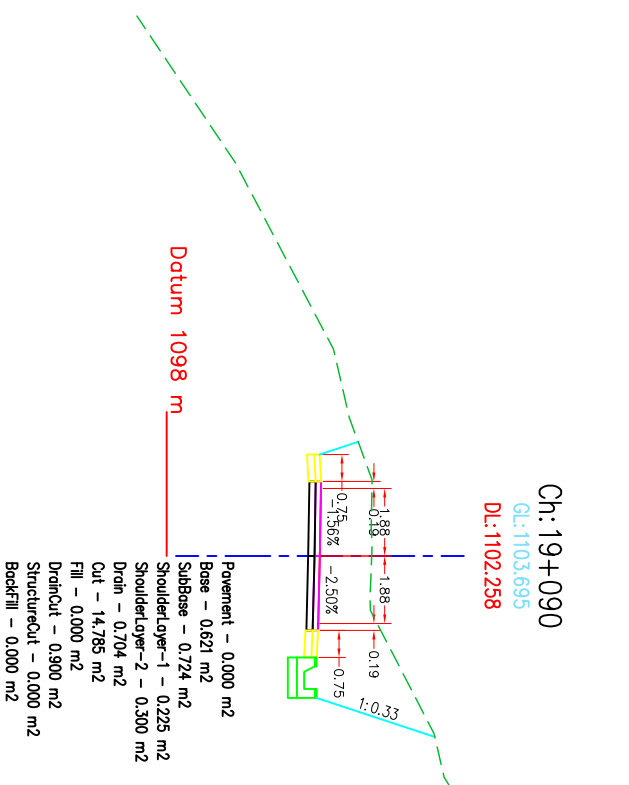
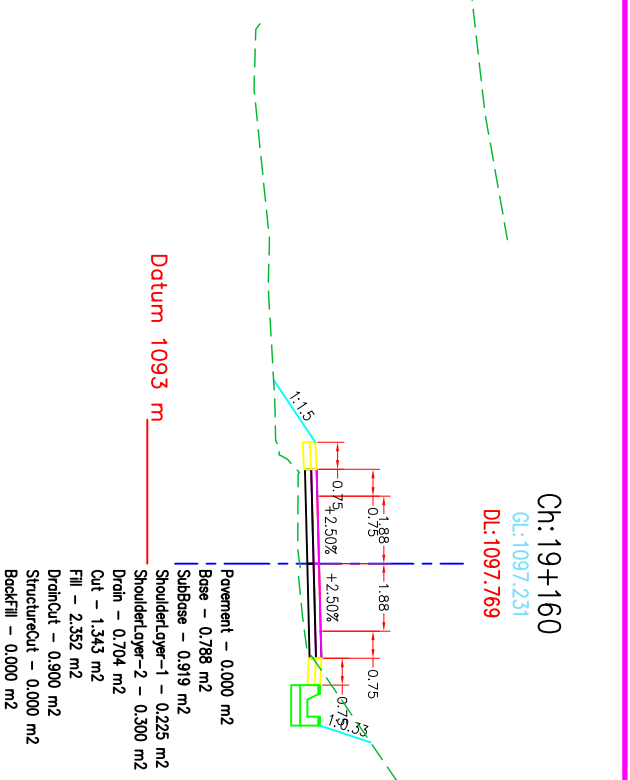
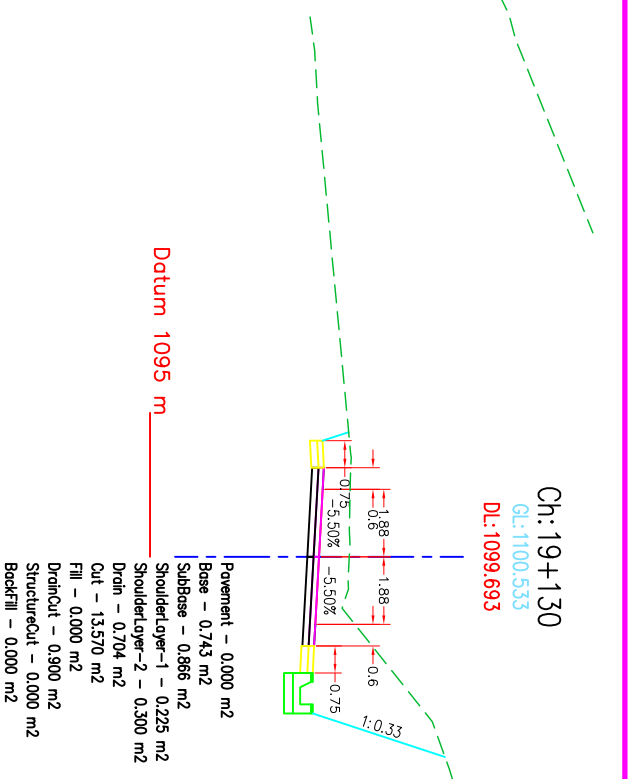
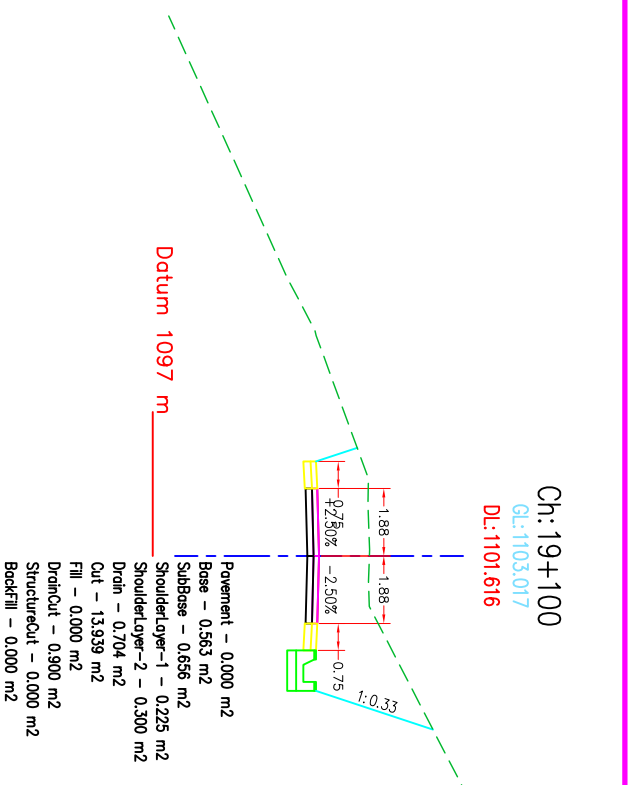
Government of Nepal Ministry of Federal Affairs and General Administration Department of Local Infrastructure (DoLI) Rural Connectivity Improvement Project-phase 2 (DoLI/RCIP/PPR-04/2019)		CONSULTANT: ITECO - INCLUSIVE JV Shapala Chowk, Ring Road		ROAD NAME: Wamliksar(Indegauda)-Aapochaur- Shantipur Road Gulmi District		DATE	REVISION	SIGNATURE	DESIGNED BY :	SCALE	Cross-Section 18+810-18+890	DATE: JUNE 2021
CHECKED BY :									1:200 0 2m 4m	DRG NO : RCIP2/GULM/AS/CSX		
APPROVED BY :									SHEET NO : 210			



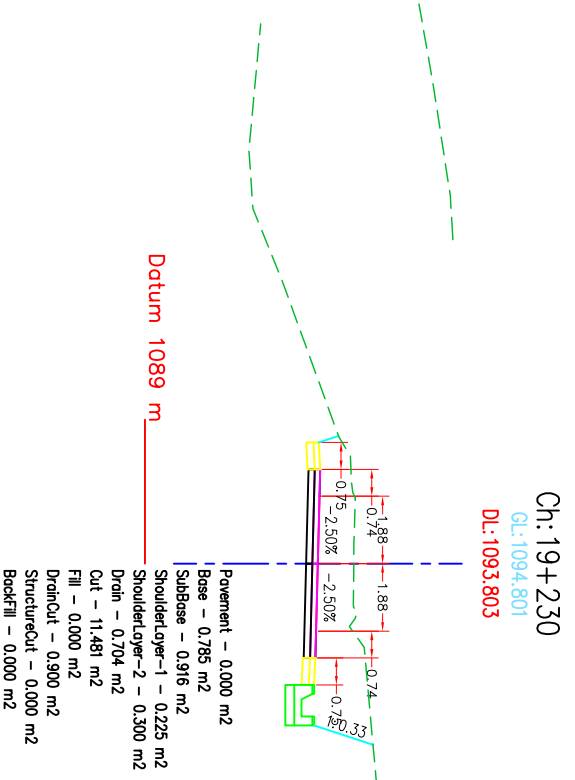
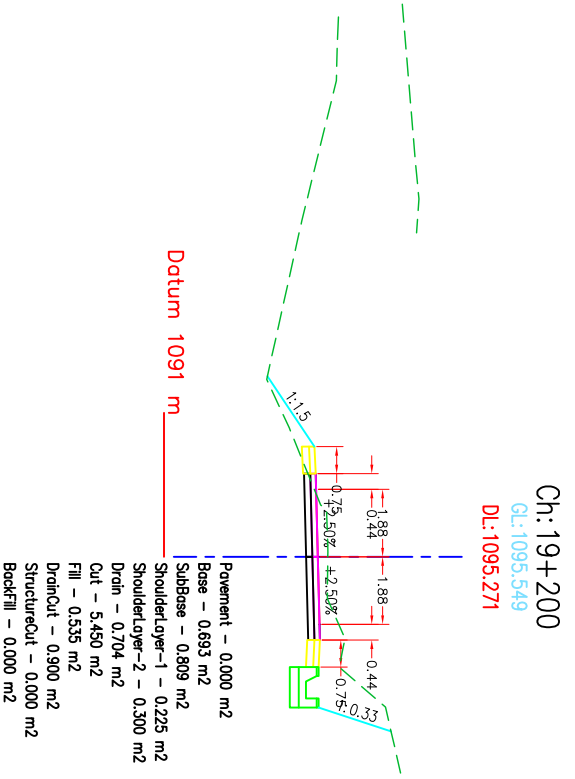
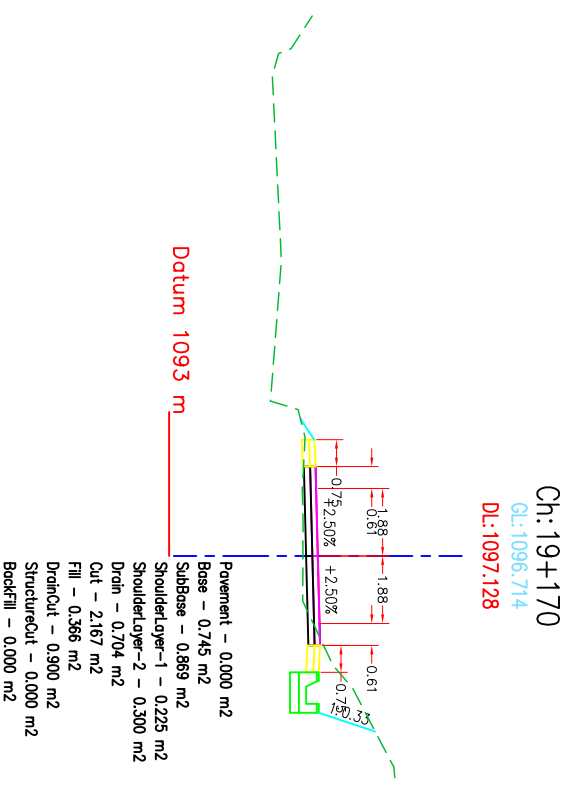
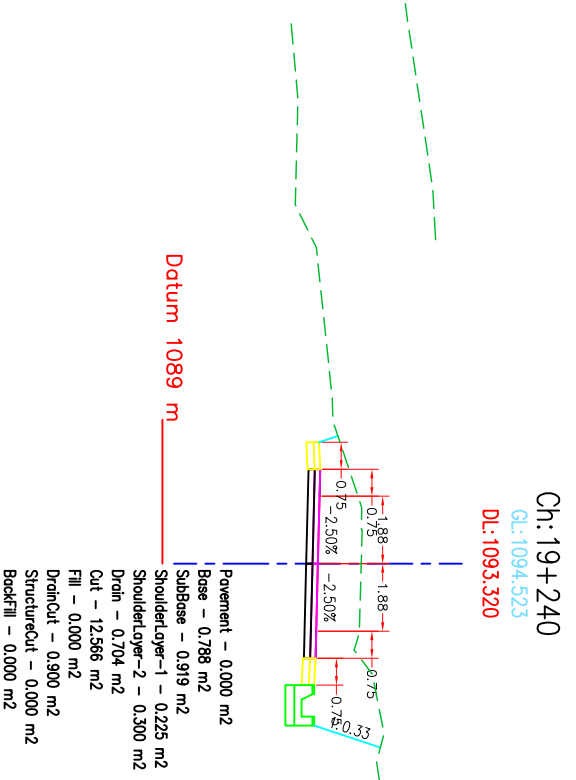
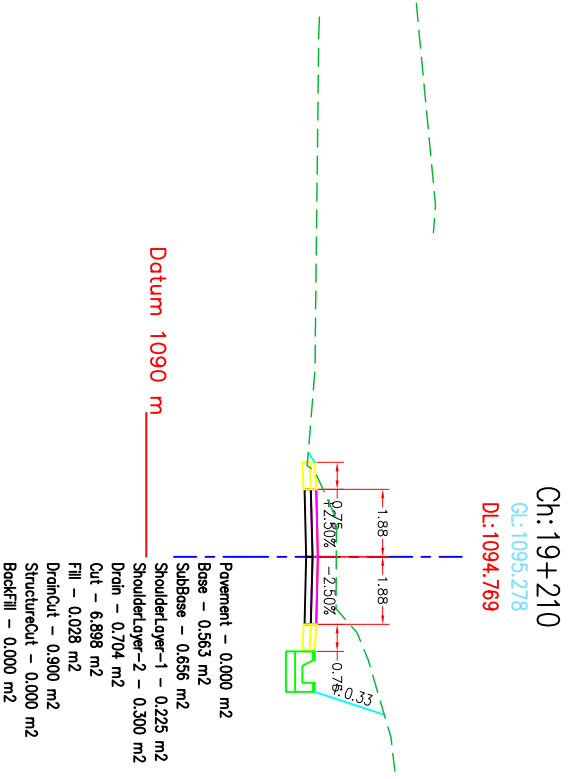
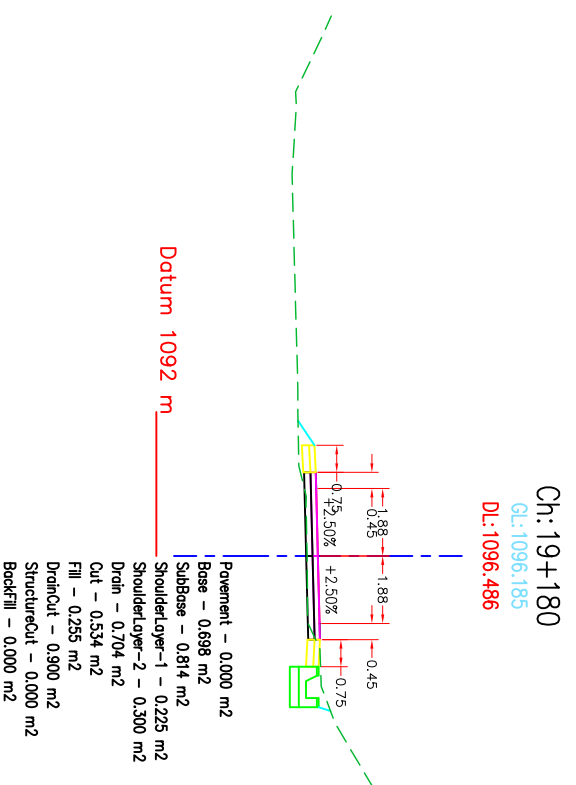
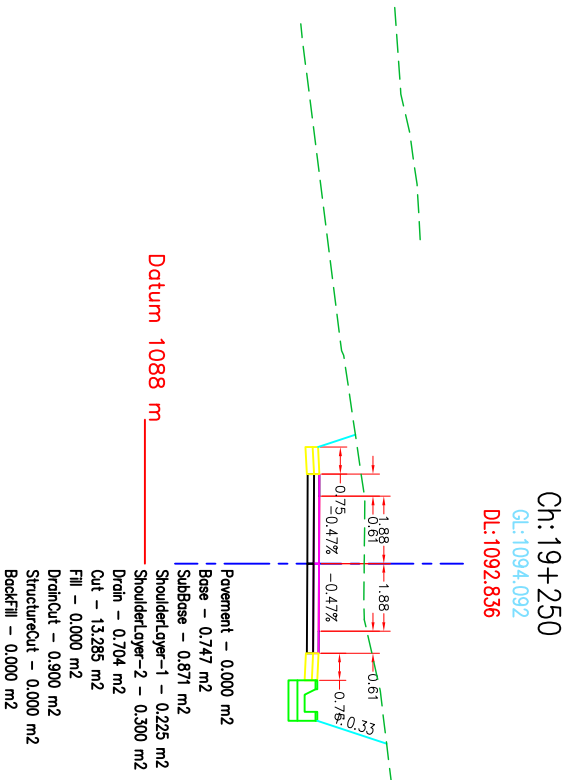
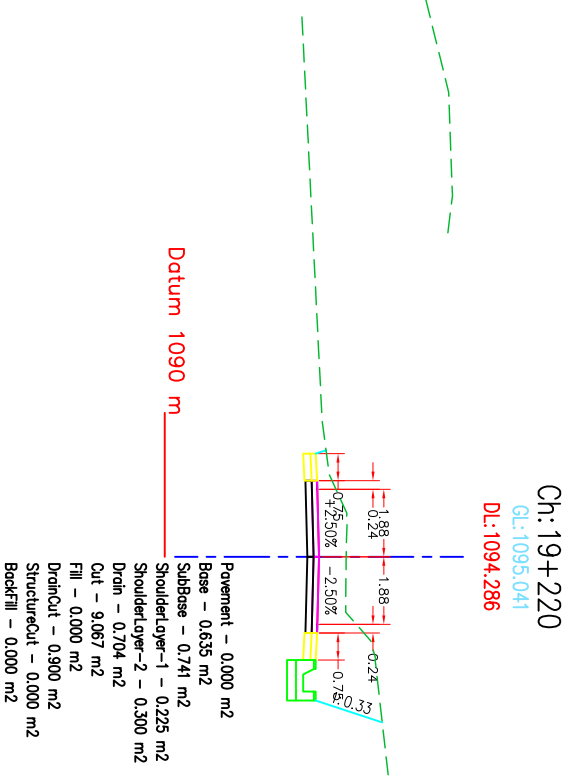
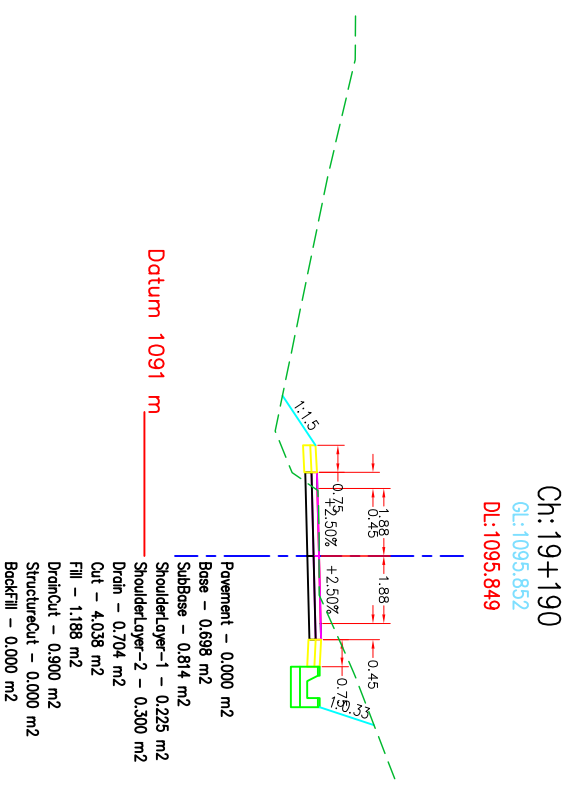
Government of Nepal Ministry of Federal Affairs and General Administration Department of Local Infrastructure (DoLI) Rural Connectivity Improvement Project-Phase 2 (DoLI/RCIF/PPR-04/2019)		CONSULTANT: ITECO - INCLUSIVE JV Shapala Chowk, Ring Road		ROAD NAME: Wamliksar(Indegauda)-Aapochaur- Shantipur Road Gulmi District		DATE	REVISION	SIGNATURE	DESIGNED BY :	SCALE	Cross-Section 18+900-18+980	DATE: JUNE 2021
									CHECKED BY :			DRG NO : RCI/21/GUL/WAS/0X
									APPROVED BY :			SHEET NO : 211



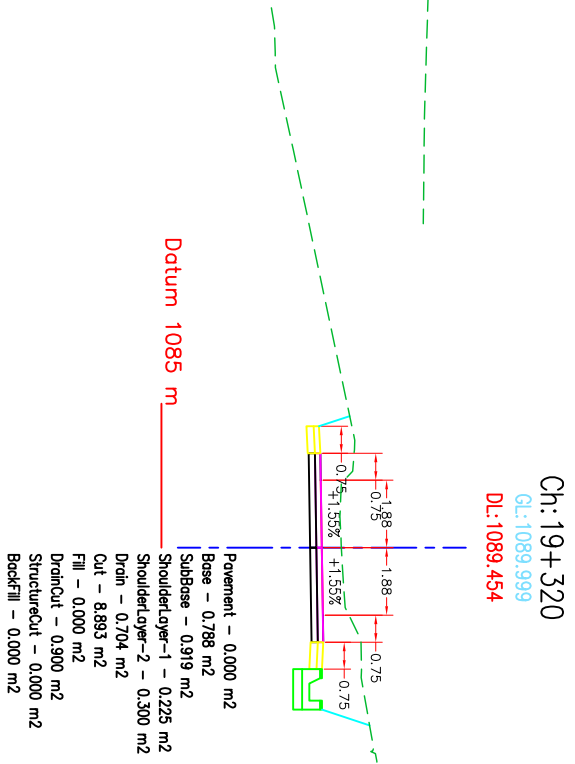
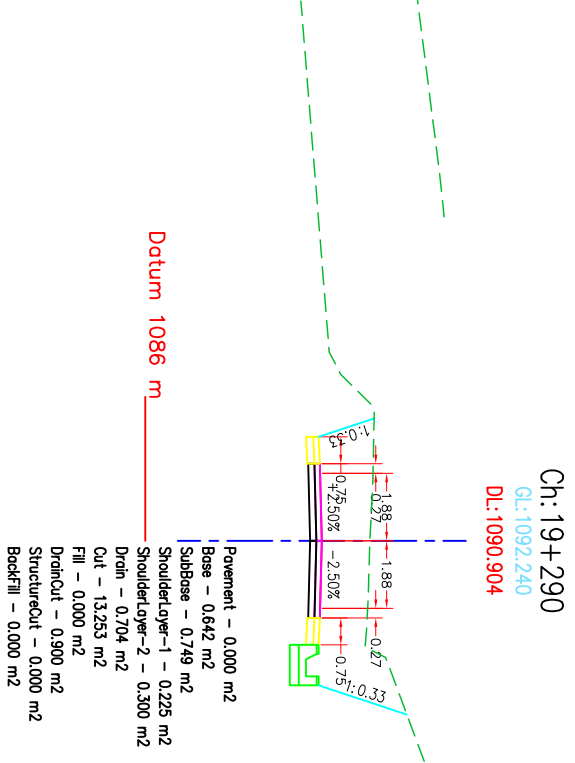
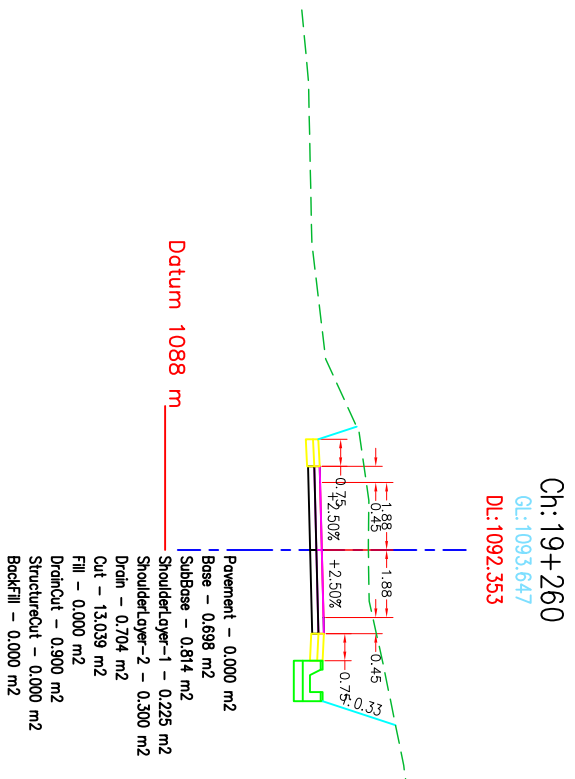
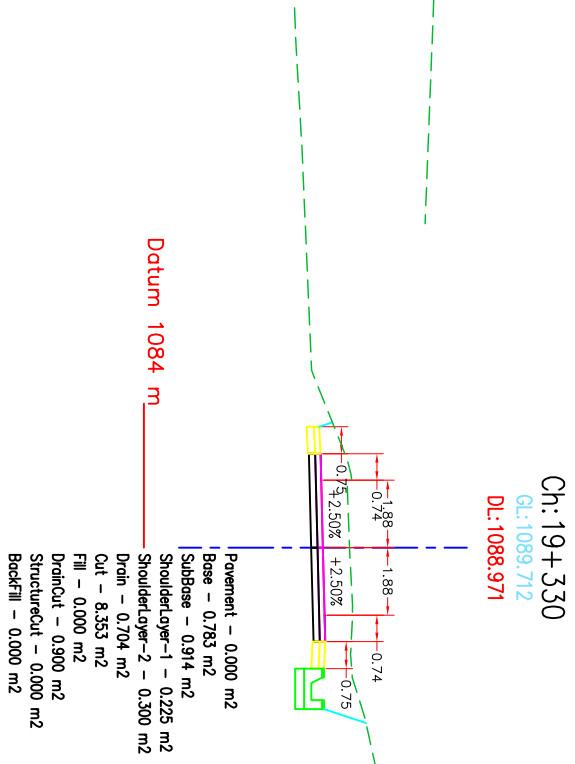
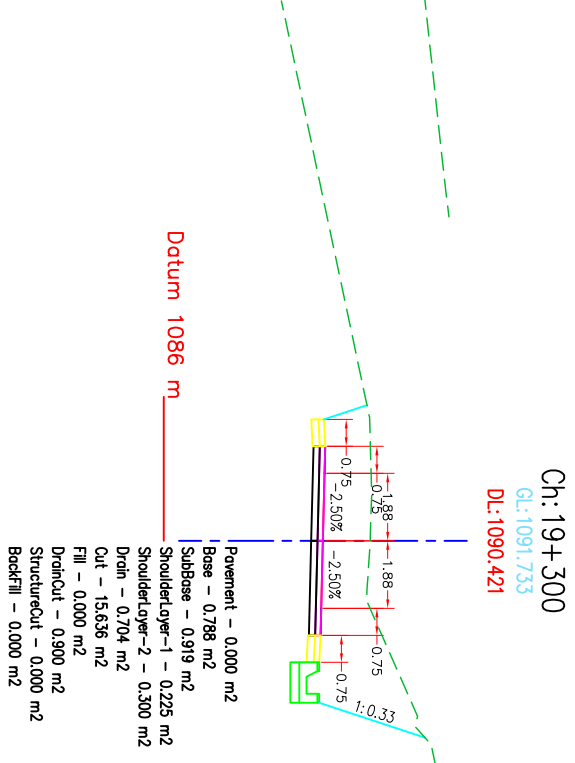
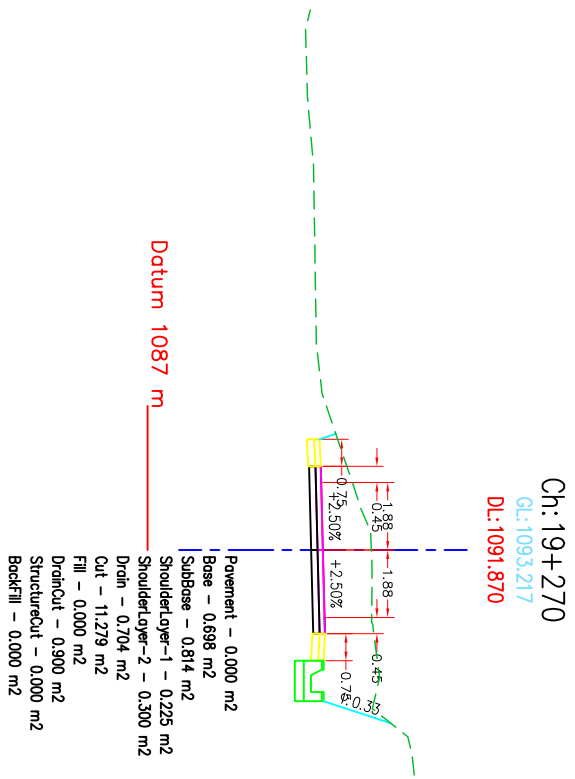
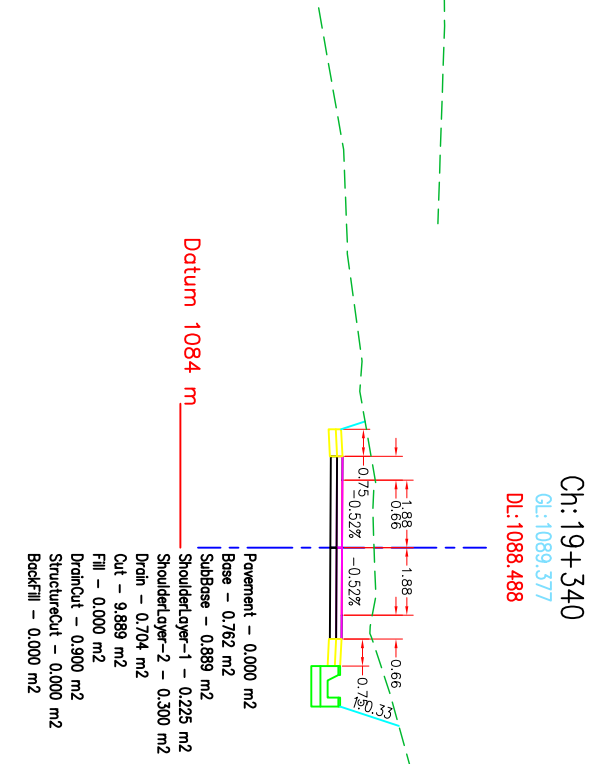
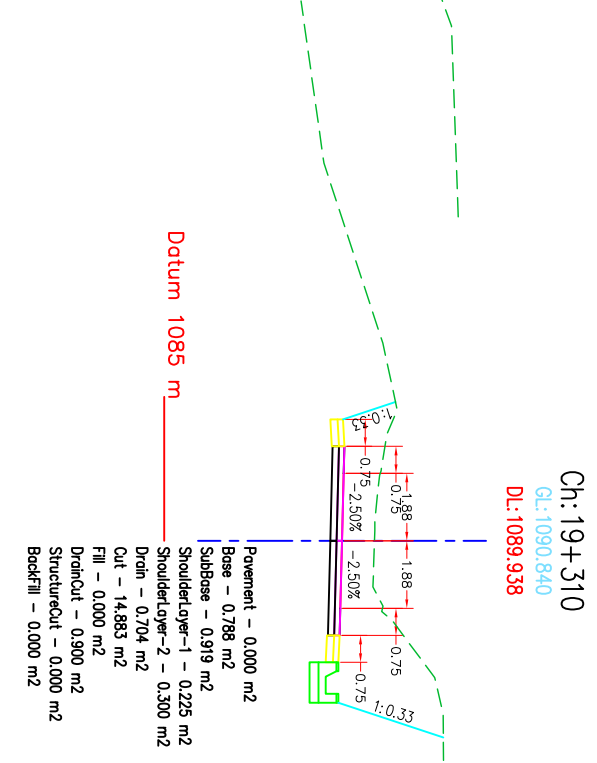
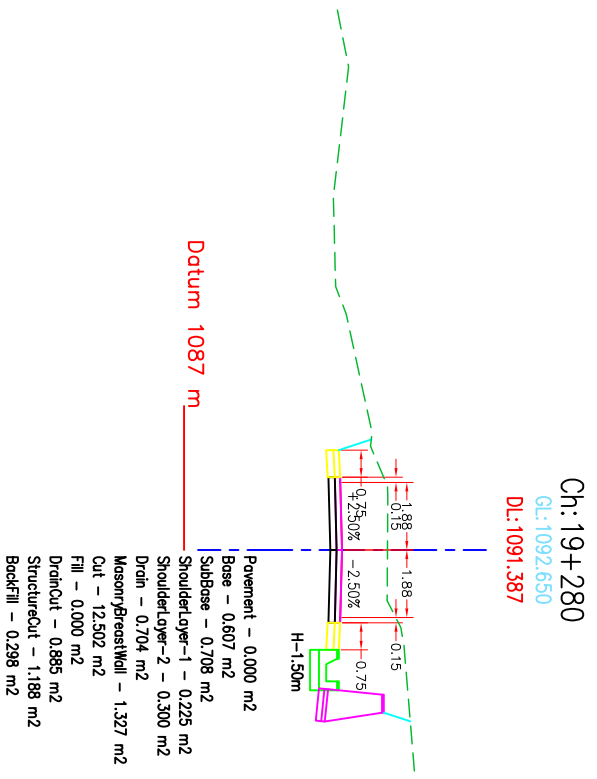
Government of Nepal Ministry of Federal Affairs and General Administration Department of Local Infrastructure (DoLI) Rural Connectivity Improvement Project-phase 2 (DoLI/RCIP/PPR-04/2019)		CONSULTANT: ITECO - INCLUSIVE JV Shapalla Chowk, Ring Road		ROAD NAME: Wamliksar(Indegauda)-Aapochaur- Shantipur Road Gulmi District		DATE	REVISION	SIGNATURE	DESIGNED BY :	SCALE	Cross-Section	DATE: JUNE 2021
									DRAWN BY :		18+990-19+070	DRG NO : RCIP2/GULMWS/CX
									CHECKED BY :			SHEET NO : 212
									APPROVED BY :			



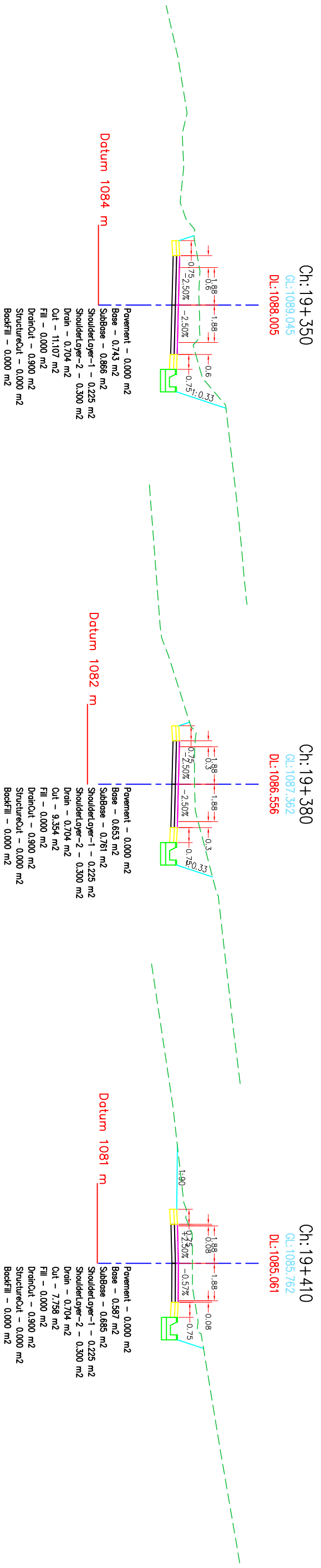
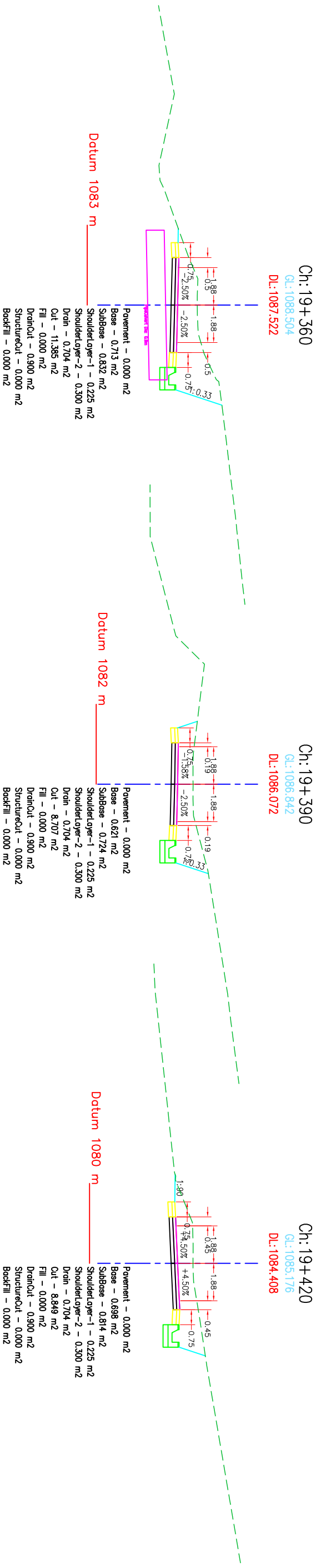
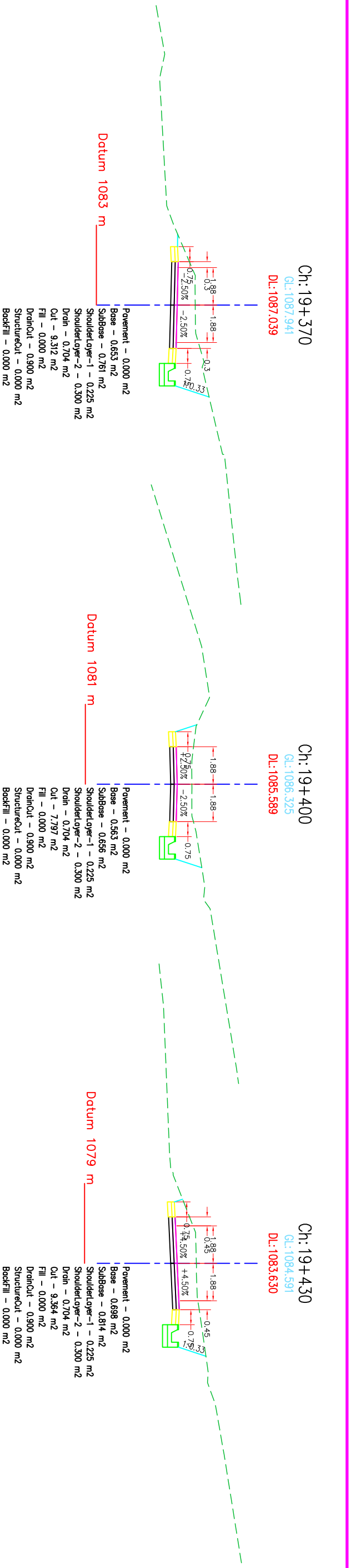
Government of Nepal Ministry of Federal Affairs and General Administration Department of Local Infrastructure (DoLI) Rural Connectivity Improvement Project-phase 2 (DoLI/RCIF/PPR-04/2019)		CONSULTANT: ITECO - INCLUSIVE JV Shapella Chowk, Ring Road		ROAD NAME: Wamliksar(Indeggau)-Aapochaur- Shantipur Road Gulmi District		DATE	REVISION	SIGNATURE	DESIGNED BY :	SCALE	Cross-Section 19+080-19+160	DATE: JUNE 2021
CHECKED BY :									1:200	DRG NO : RCI/21/GUL/WAS/CSX		
APPROVED BY :									4 m	SHEET NO : 213		



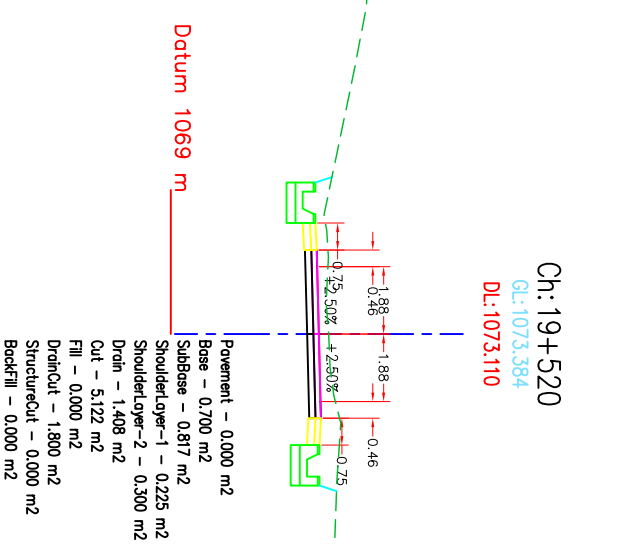
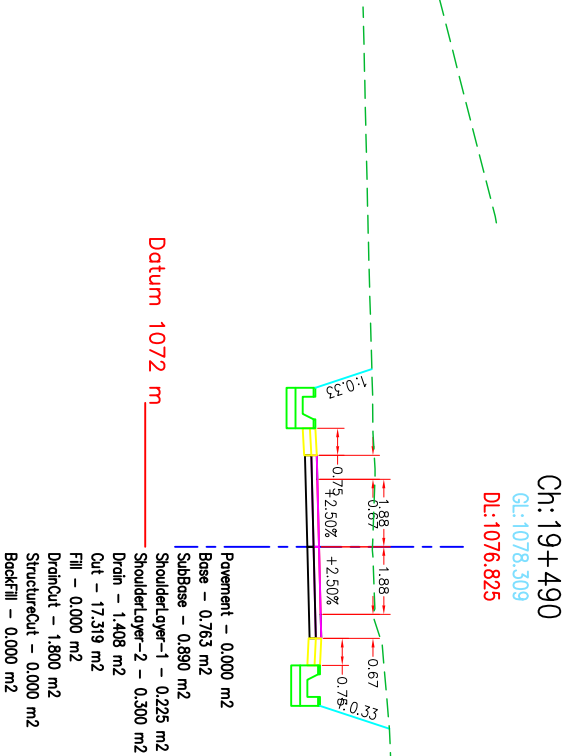
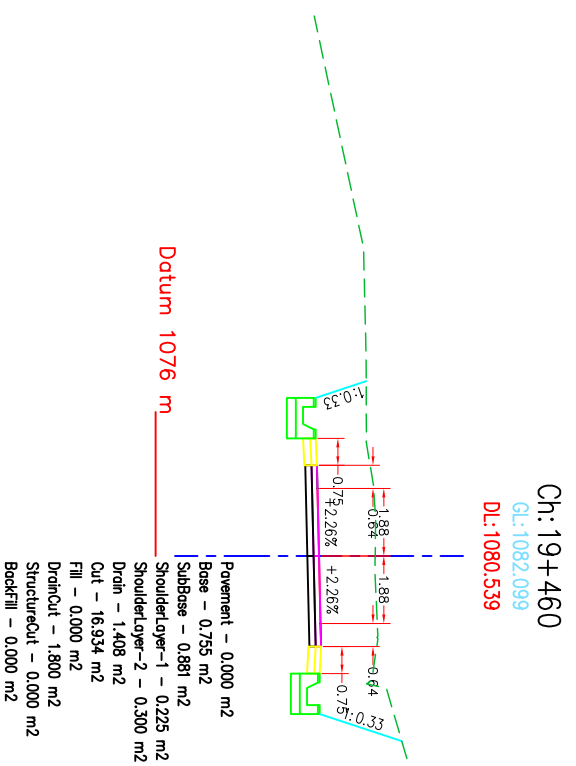
Government of Nepal Ministry of Federal Affairs and General Administration Department of Local Infrastructure (DoLI) Rural Connectivity Improvement Project-phase 2 (DoLI/RCIP/PPR-04/2019)		CONSULTANT: ITECO - INCLUSIVE JV Shapala Chowk, Ring Road		ROAD NAME: Wamliksar(Indegauda)-Aapochaur- Shantipur Road Gulmi District		DATE	REVISION	SIGNATURE	DESIGNED BY :	SCALE	Cross-Section 19+170-19+250	DATE: JUNE 2021
									CHECKED BY :			DRG NO : RCIP2/GULMWS/CX
									APPROVED BY :			SHEET NO : 214



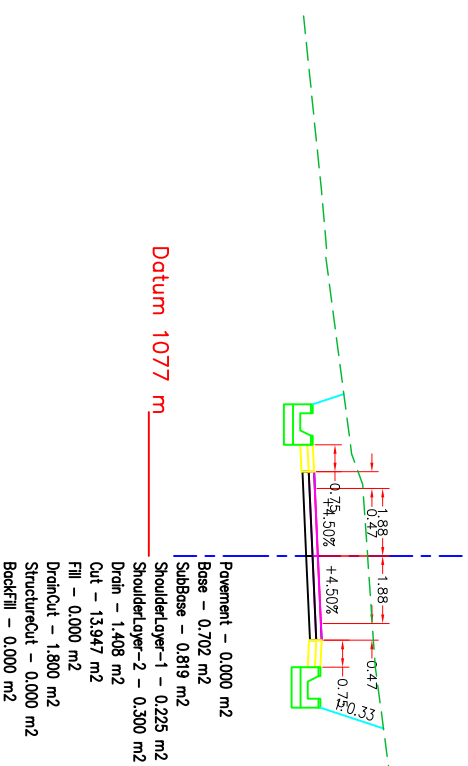
Government of Nepal Ministry of Federal Affairs and General Administration Department of Local Infrastructure (DoLI) Rural Connectivity Improvement Project-phase 2 (DoLI/RCIP/PPR-04/2019)		CONSULTANT: ITECO - INCLUSIVE JV Shapala Chowk, Ring Road		ROAD NAME: Wamliksar(Indegauda)-Aapochaur- Shantipur Road Gulmi District		DATE	REVISION	SIGNATURE	DESIGNED BY :	SCALE	Cross-Section	DATE: JUNE 2021
										2 m 0 1:200 4 m	19+260-19+340	DRG NO : RCIP2/GULMWS/CSX SHEET NO : 215



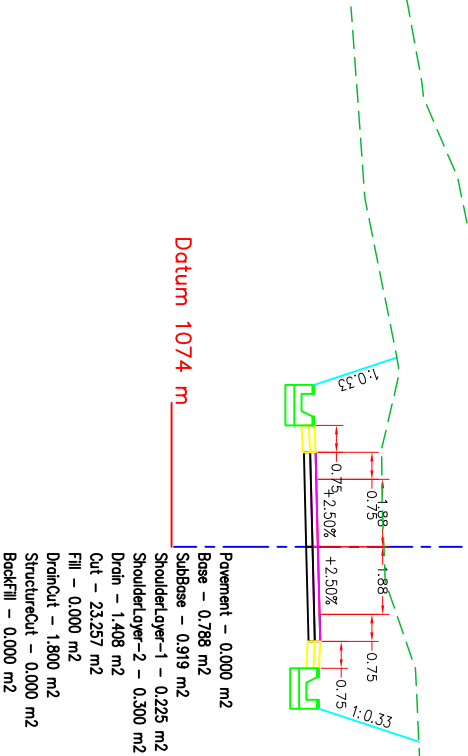
Government of Nepal Ministry of Federal Affairs and General Administration Department of Local Infrastructure (DoLI) Rural Connectivity Improvement Project-Phase 2 (DoLI/RCIF/PPR-04/2019)		CONSULTANT: ITECO - INCLUSIVE JV Shapala Chowk, Ring Road		ROAD NAME: Wamlatksar(Indregauda)-Aapochaur- Shantipur Road Gulmi District		DATE	REVISION	SIGNATURE	DESIGNED BY :	SCALE	Cross-Section 19+350-19+430	DATE: JUNE 2021
DRAWN BY : CHECKED BY : APPROVED BY :										DRG NO : RCI/21/GUL/WAS/ICX SHEET NO : 216		



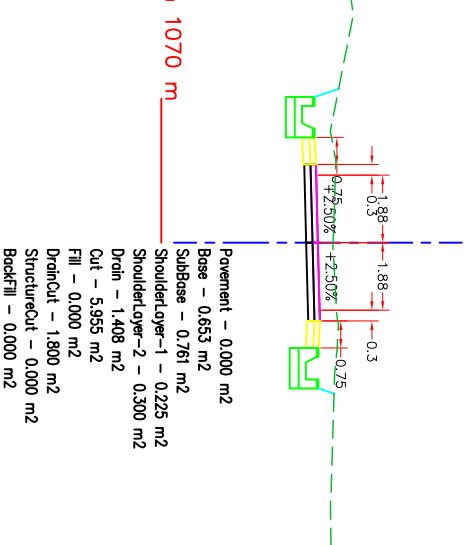
Ch: 19+450
 GL: 1083.075
 DL: 1081.695



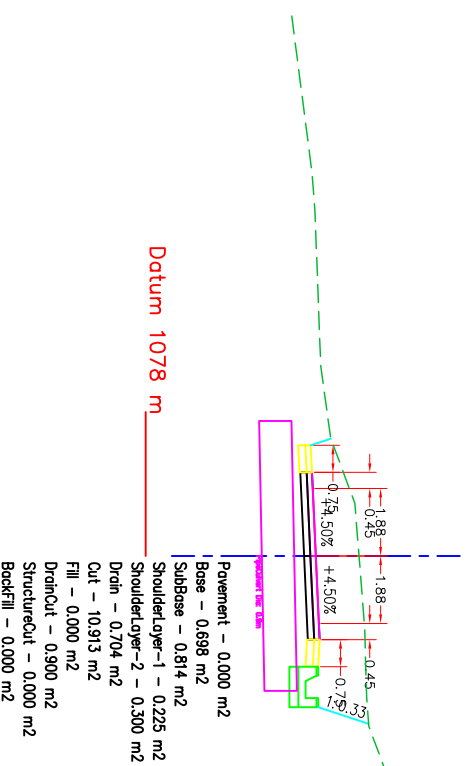
Ch: 19+480
 GL: 1079.896
 DL: 1078.063



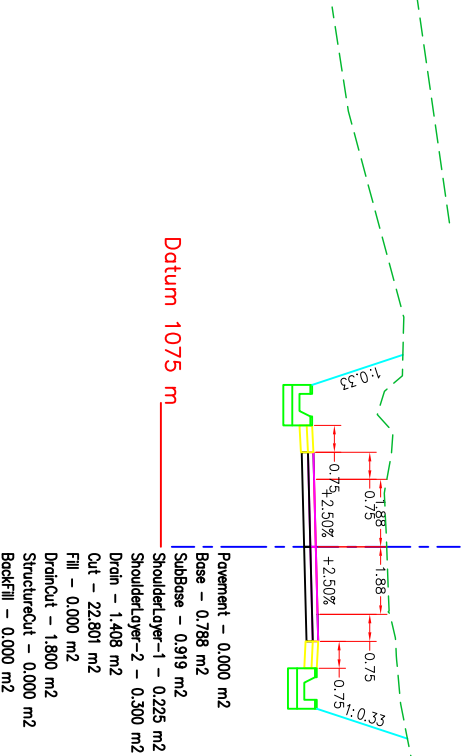
Ch: 19+510
 GL: 1074.771
 DL: 1074.348



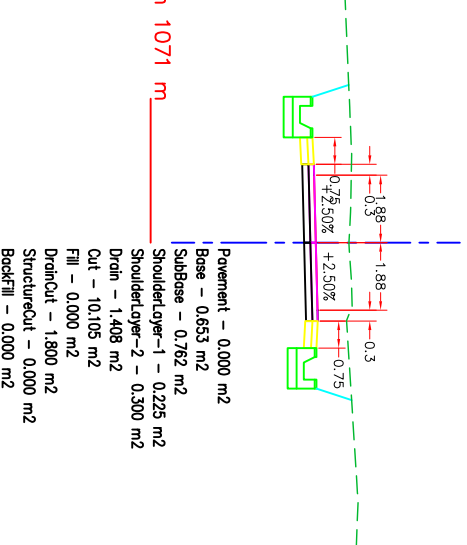
Ch: 19+440
 GL: 1083.926
 DL: 1082.725



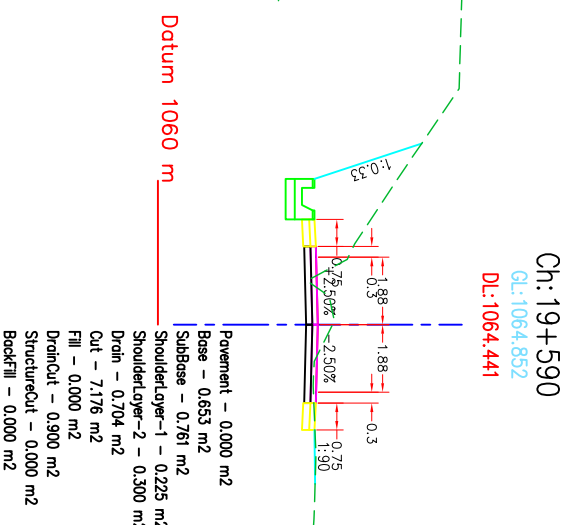
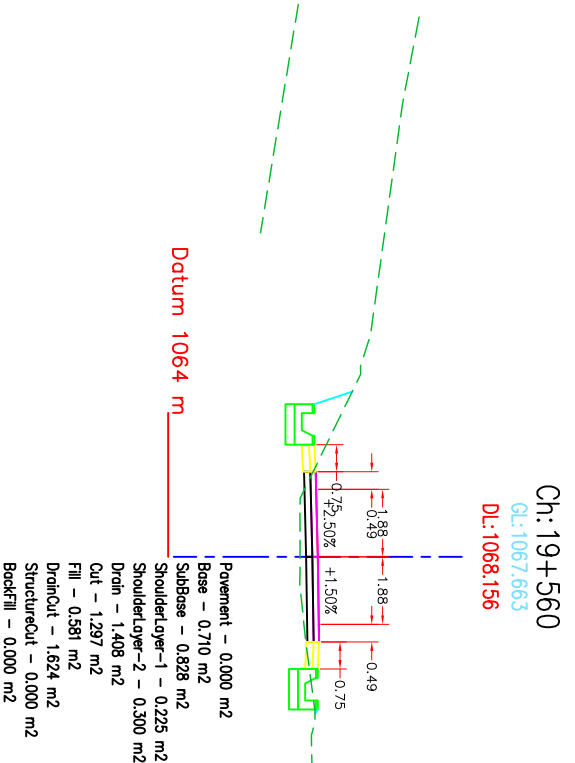
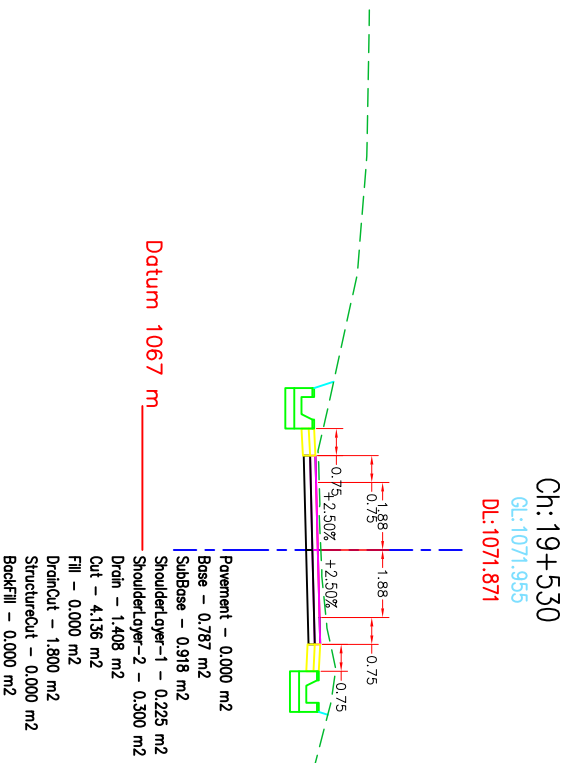
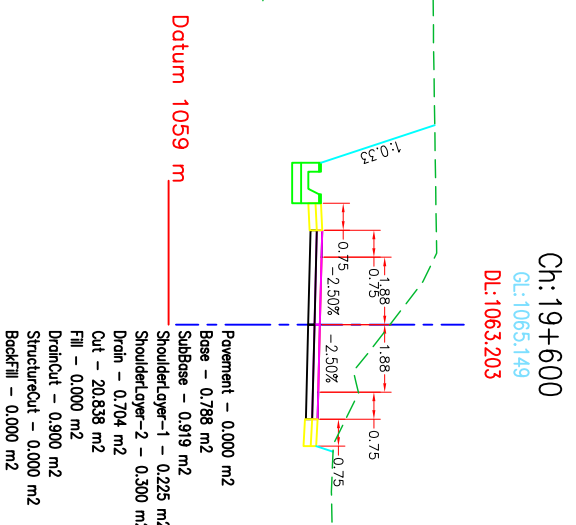
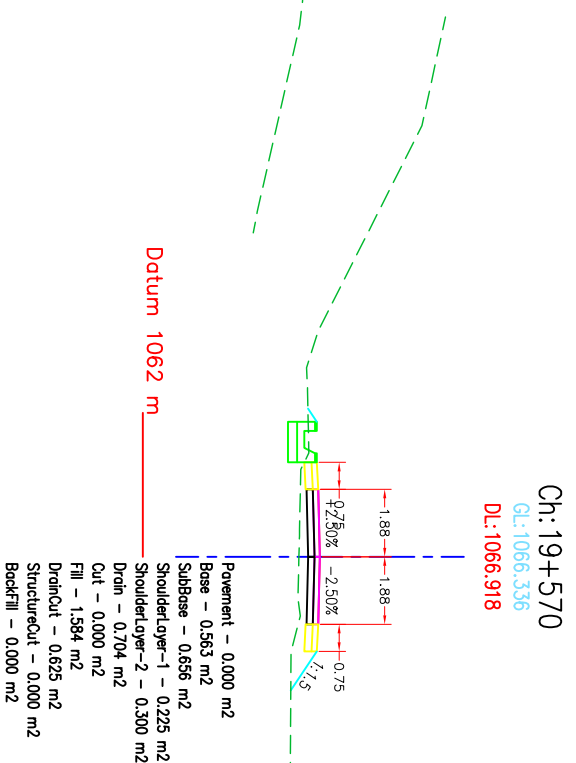
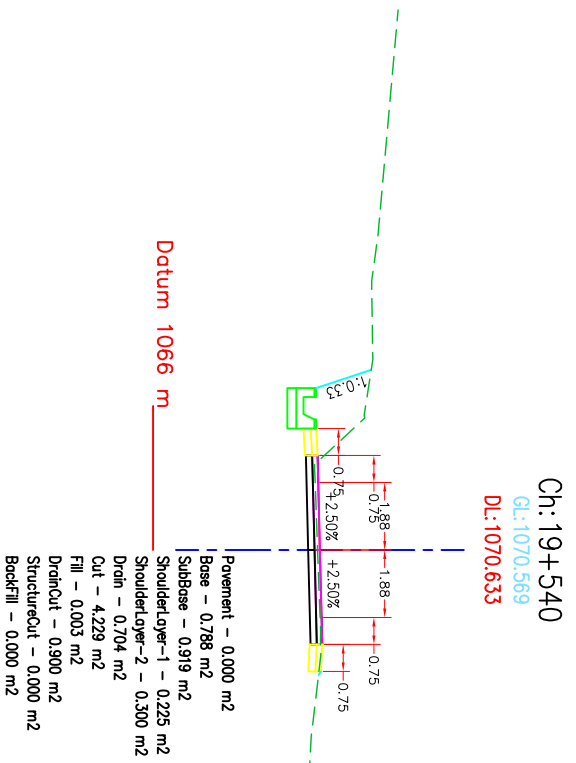
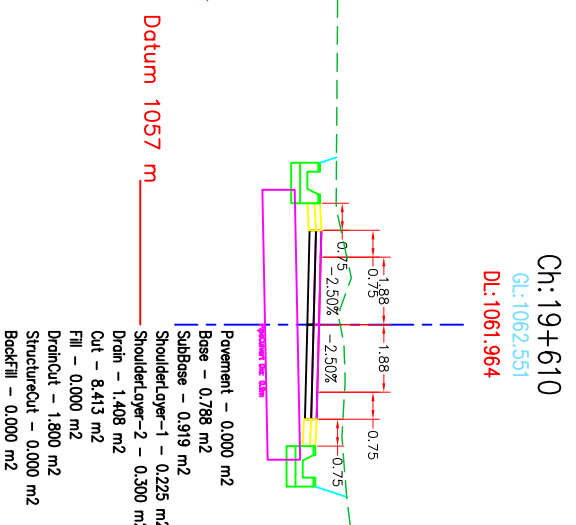
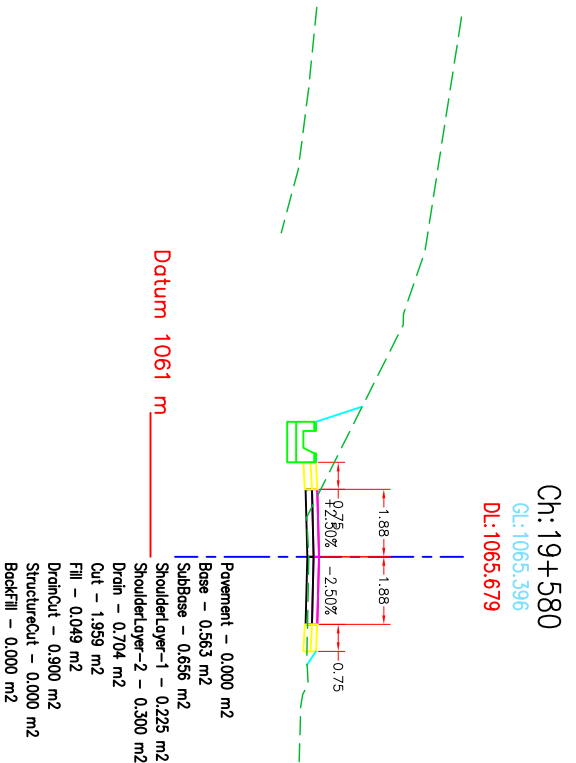
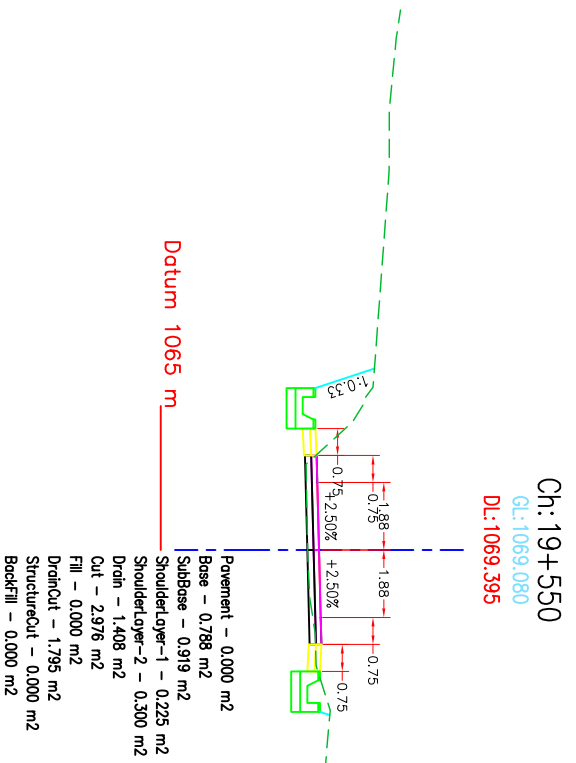
Ch: 19+470
 GL: 1081.271
 DL: 1079.302



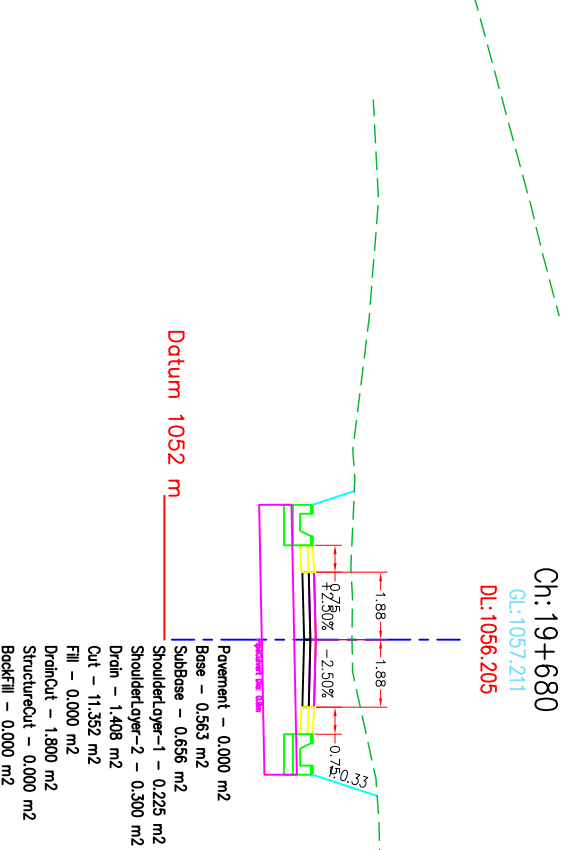
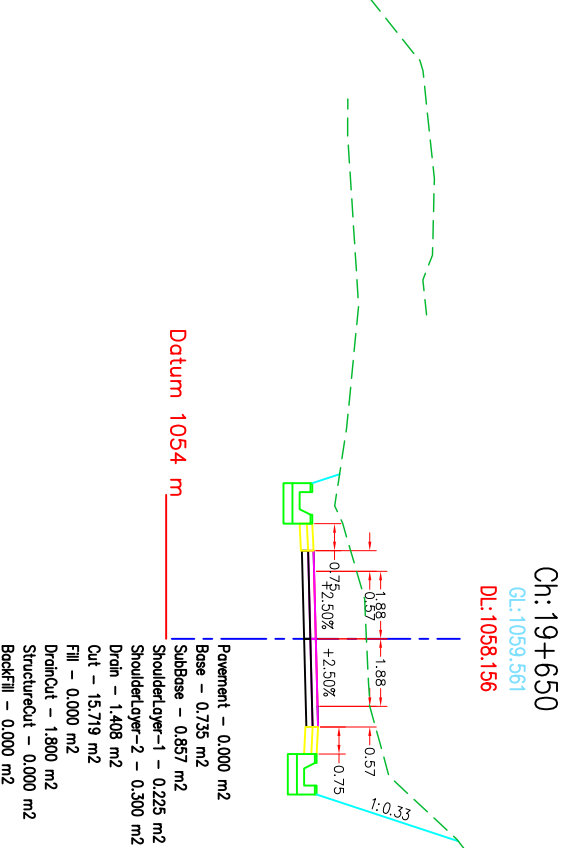


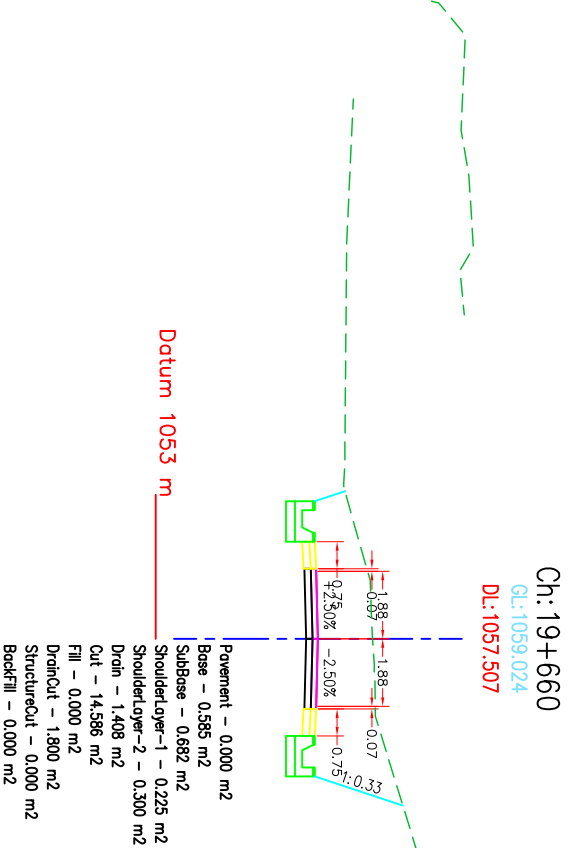
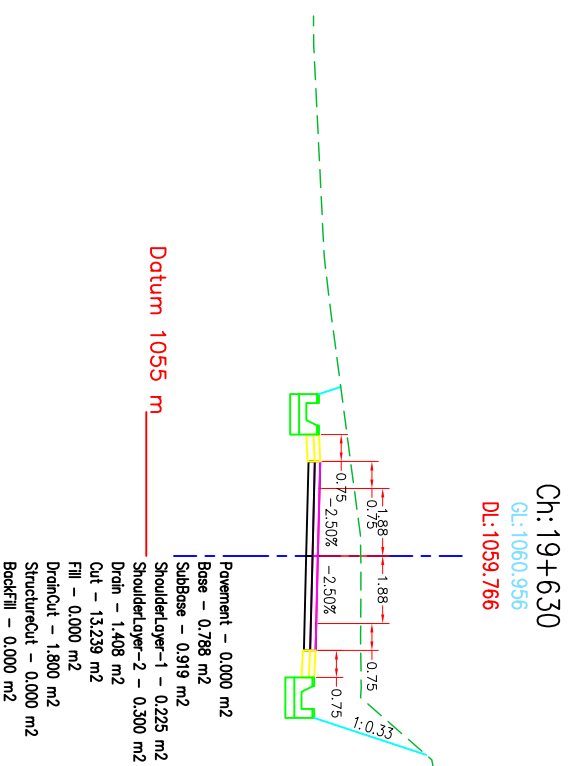

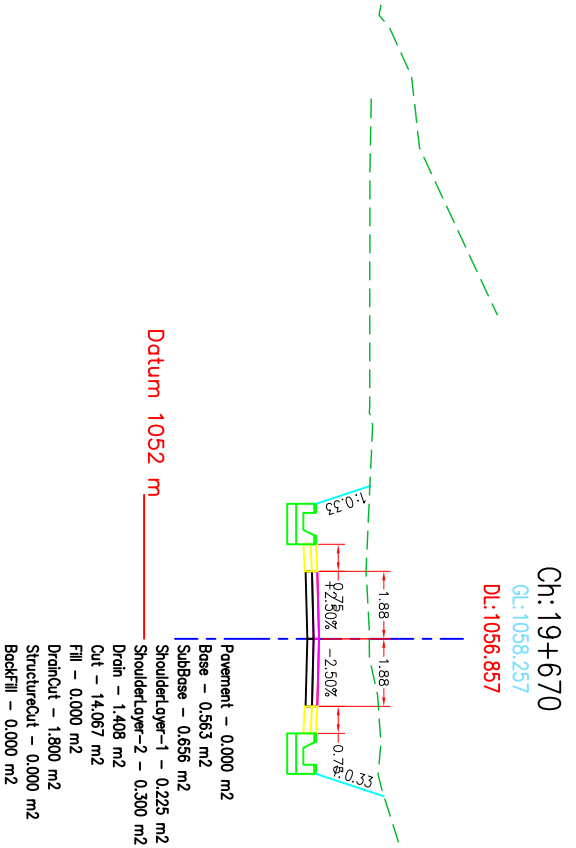
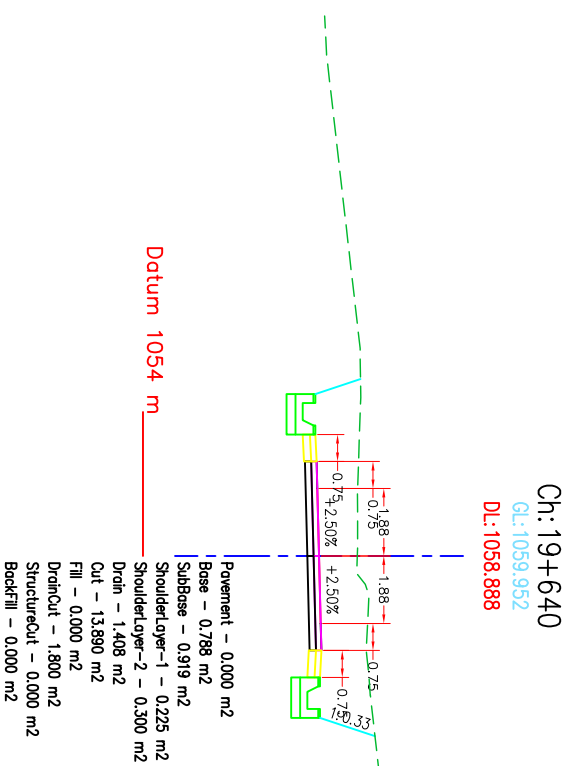
Ch: 19+500
 GL: 1076.507
 DL: 1075.587



Government of Nepal Ministry of Federal Affairs and General Administration Department of Local Infrastructure (DoLI) Rural Connectivity Improvement Project-phase 2 (DoLI/RCIP/PPR-04/2019)		CONSULTANT: ITECO - INCLUSIVE JV Shapala Chowk, Ring Road		ROAD NAME: Wamlatasar(Indegauda)-Aapochaur- Shantipur Road Gulmi District		DATE	REVISION	SIGNATURE	DESIGNED BY :	SCALE	Cross-Section		DATE: JUNE 2021
CHECKED BY :										1:200	19+440-19+520		DRG NO : RCIP2/GULM/WAS/CSX
APPROVED BY :										2 m			SHEET NO : 217
										0			
										4 m			

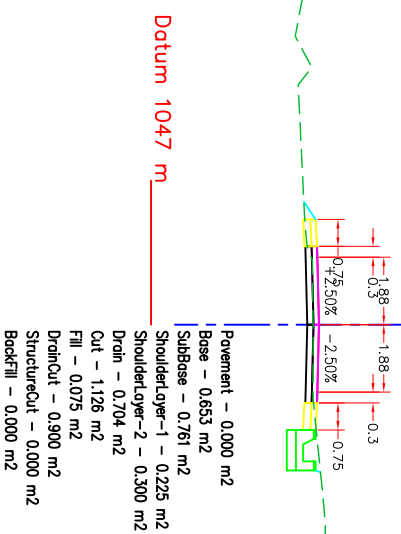


Government of Nepal Ministry of Federal Affairs and General Administration Department of Local Infrastructure (DoLI) Rural Connectivity Improvement Project-phase 2 (DoLI/RCIP/PPR-04/2019)		CONSULTANT: ITECO - INCLUSIVE JV Shapala Chowk, Ring Road		ROAD NAME: Wamlatksar(Indregauda)-Aapochaur- Shantipur Road Gulmi District		DATE	REVISION	SIGNATURE	DESIGNED BY :	SCALE	Cross-Section	DATE: JUNE 2021
DRAWN BY :											19+530-19+610	DRG NO : RCIP2/GULM/WAS/CSX
CHECKED BY :												SHEET NO : 218
APPROVED BY :												

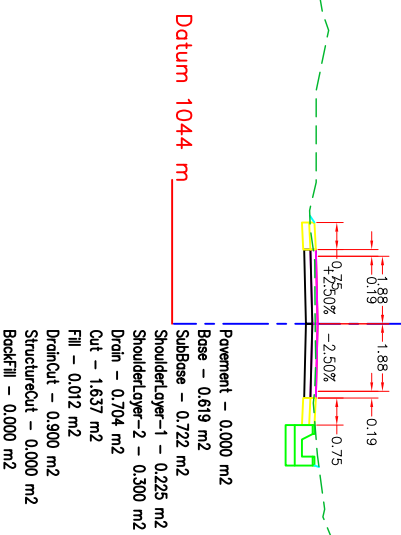


Government of Nepal Ministry of Federal Affairs and General Administration Department of Local Infrastructure (DoLI) Rural Connectivity Improvement Project-Phase 2 (DoLI/RCIP/PPR-04/2019)		CONSULTANT: ITECO - INCLUSIVE JV Shapala Chowk, Ring Road		ROAD NAME: Wamlatasar(Indegauda)-Aapochaur- Shantipur Road Gulmi District		DATE	REVISION	SIGNATURE	DESIGNED BY :	SCALE	Cross-Section	DATE: JUNE 2021
CHECKED BY :										1:200	19+620-19+700	DRG NO : RCIP2/GULM/WAS/CS
APPROVED BY :												SHEET NO : 219

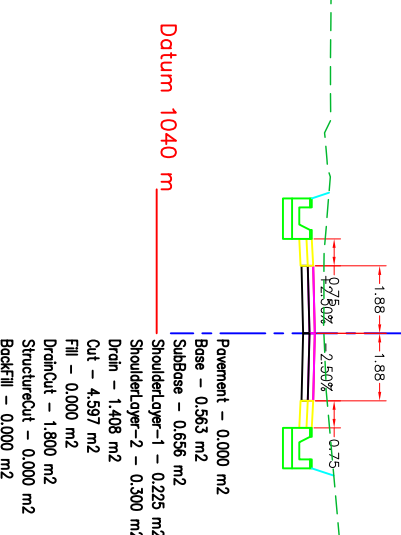
Ch: 19+730
 GL: 1051.500
 DL: 1051.665



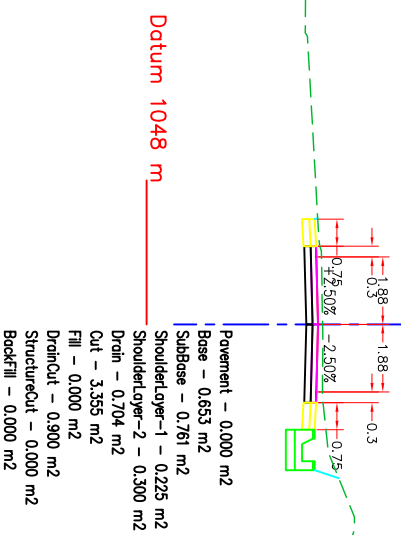
Ch: 19+760
 GL: 1047.972
 DL: 1048.043



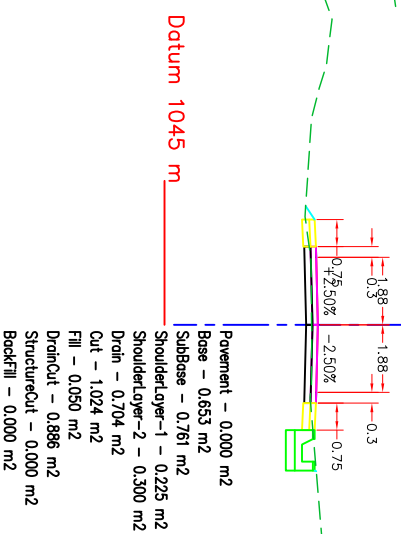
Ch: 19+790
 GL: 1044.643
 DL: 1044.394



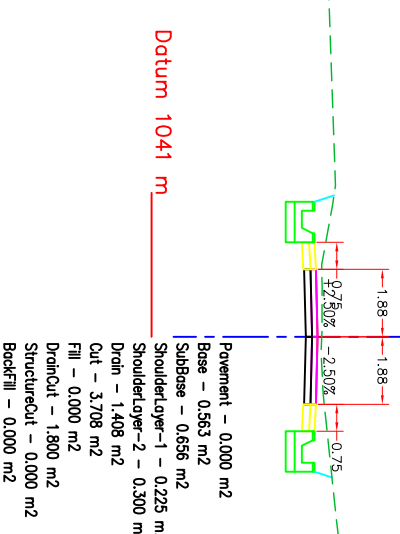
Ch: 19+720
 GL: 1052.890
 DL: 1052.762



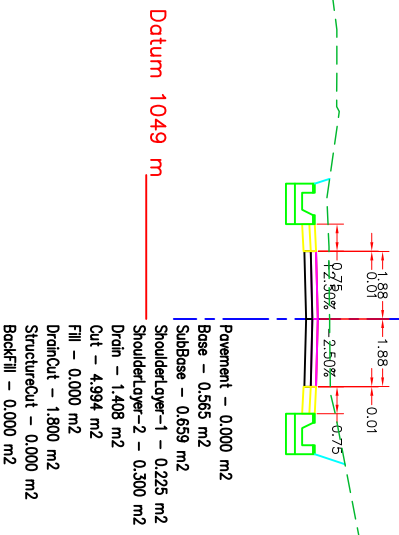
Ch: 19+750
 GL: 1049.086
 DL: 1049.260



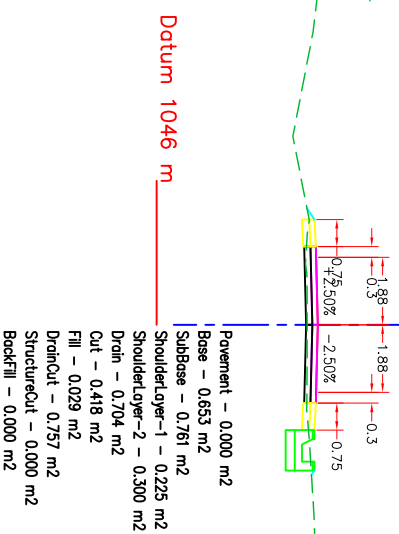
Ch: 19+780
 GL: 1045.727
 DL: 1045.611



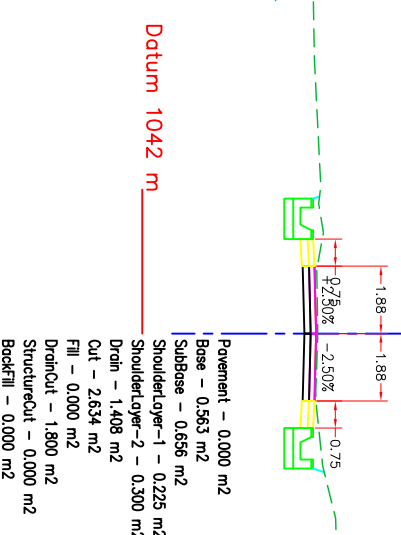
Ch: 19+710
 GL: 1054.091
 DL: 1053.764



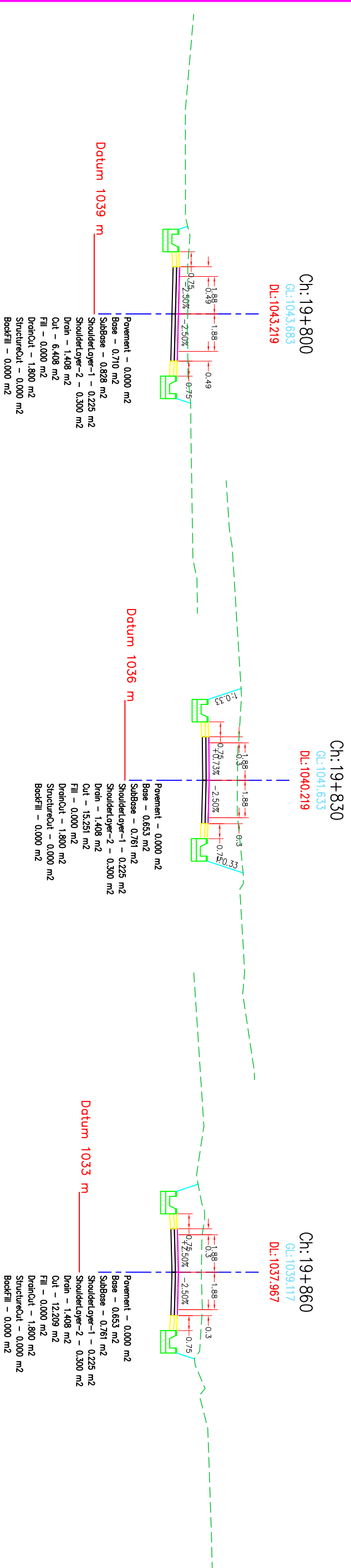
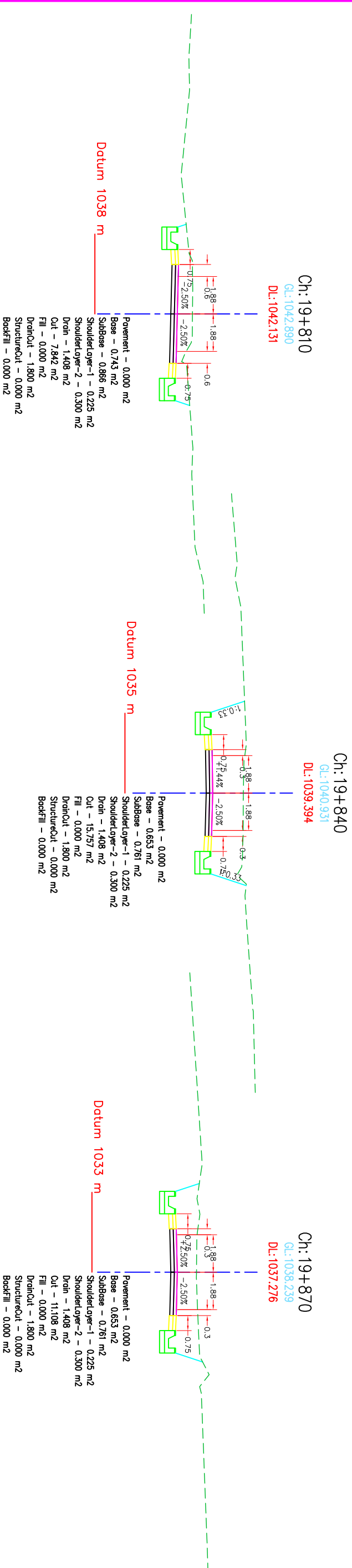
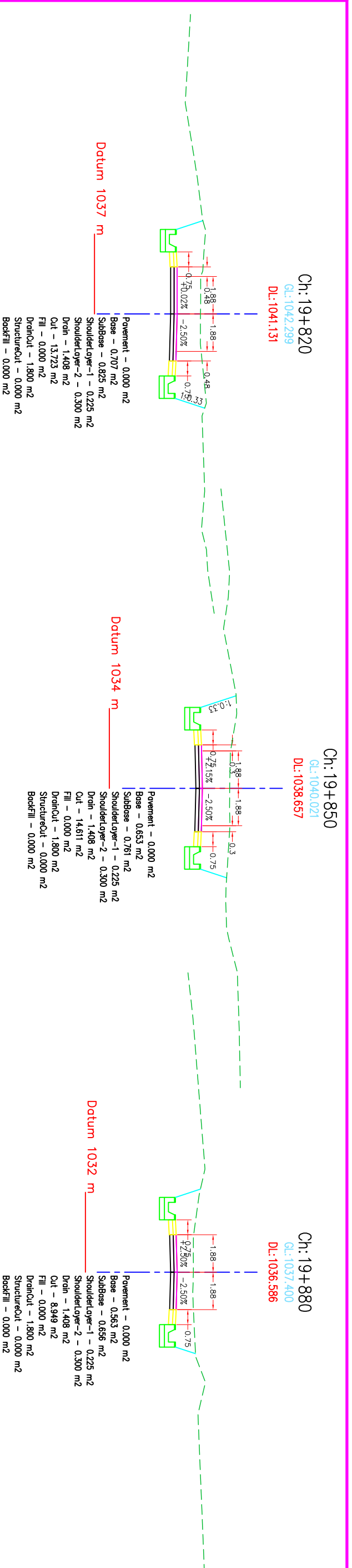
Ch: 19+740
 GL: 1050.179
 DL: 1050.476



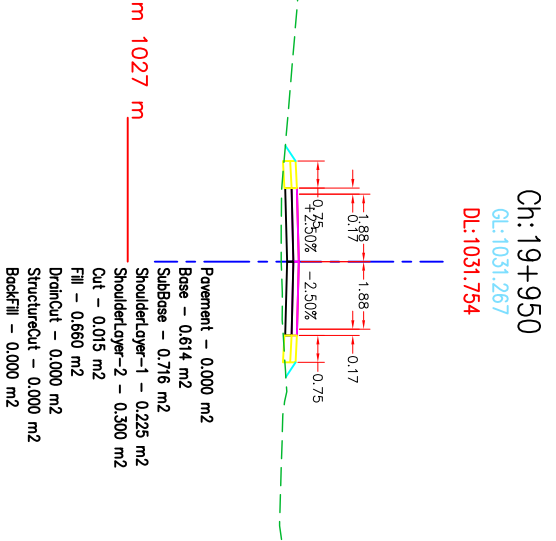
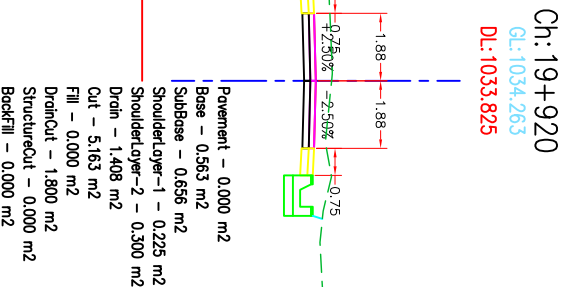
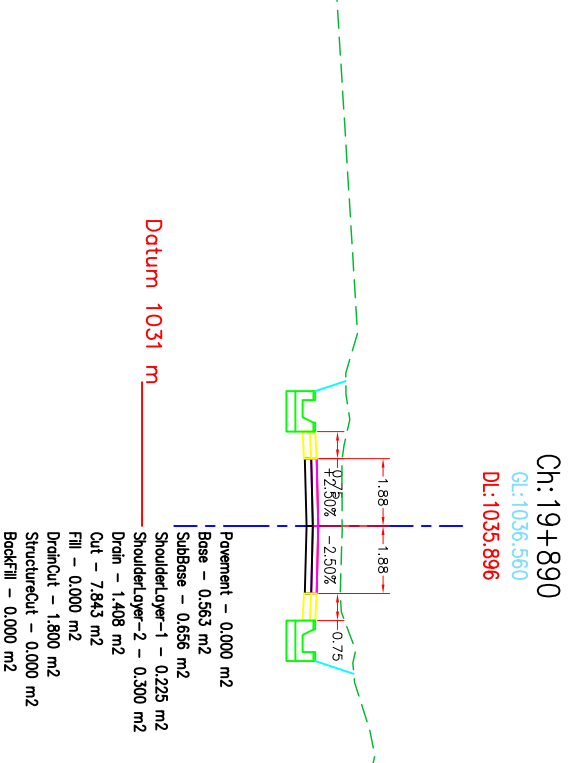
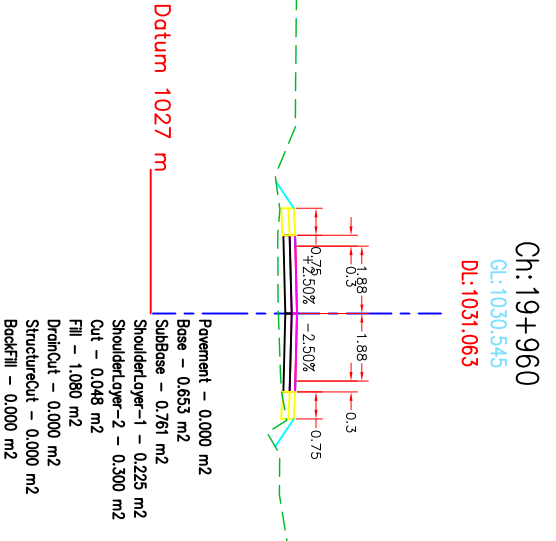
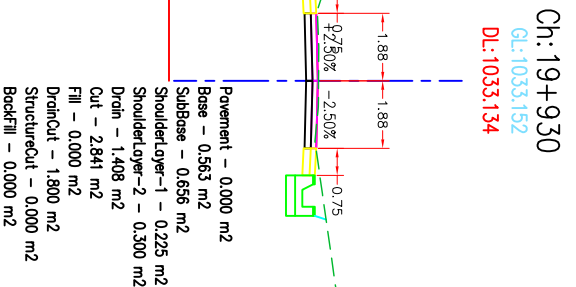
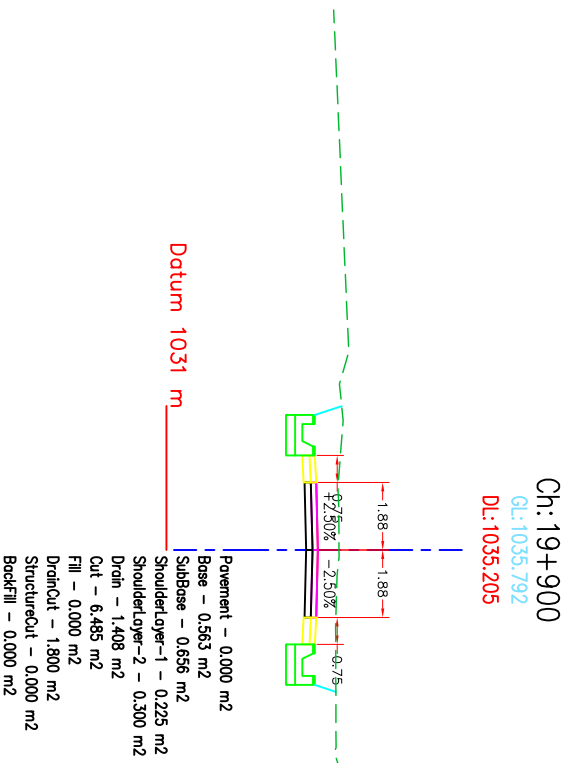
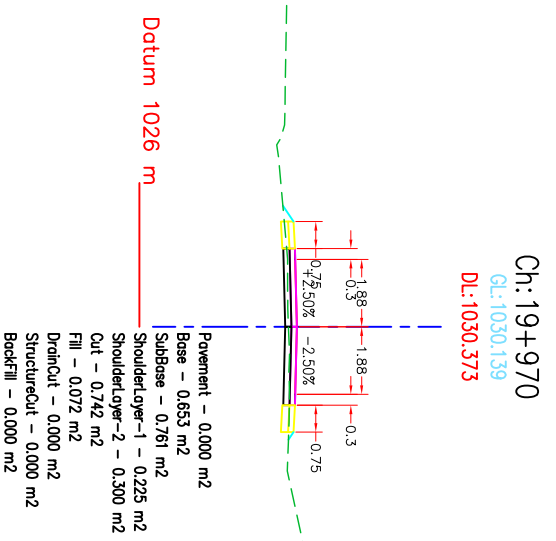
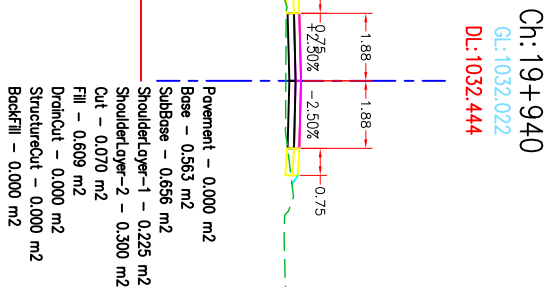
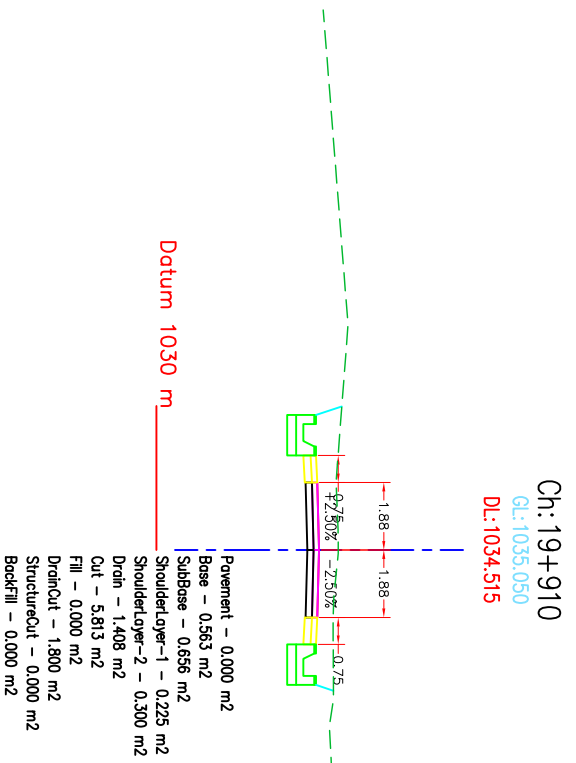
Ch: 19+770
 GL: 1046.870
 DL: 1046.827



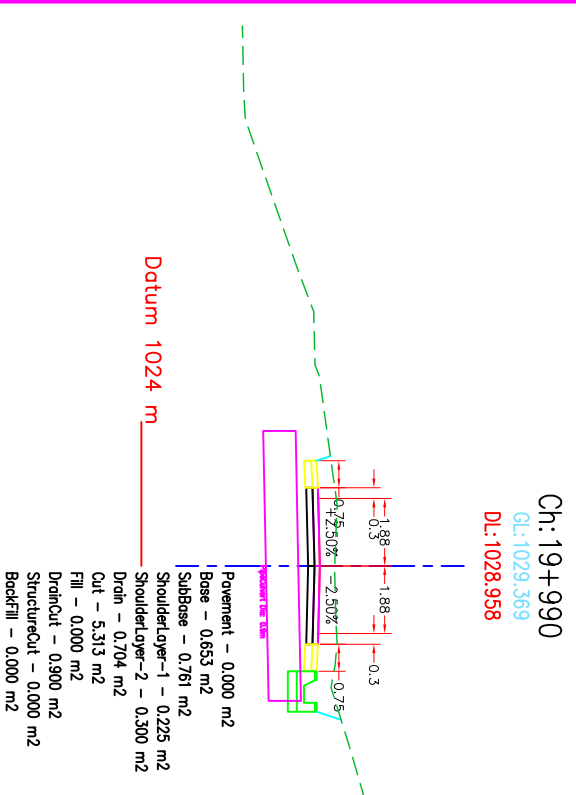
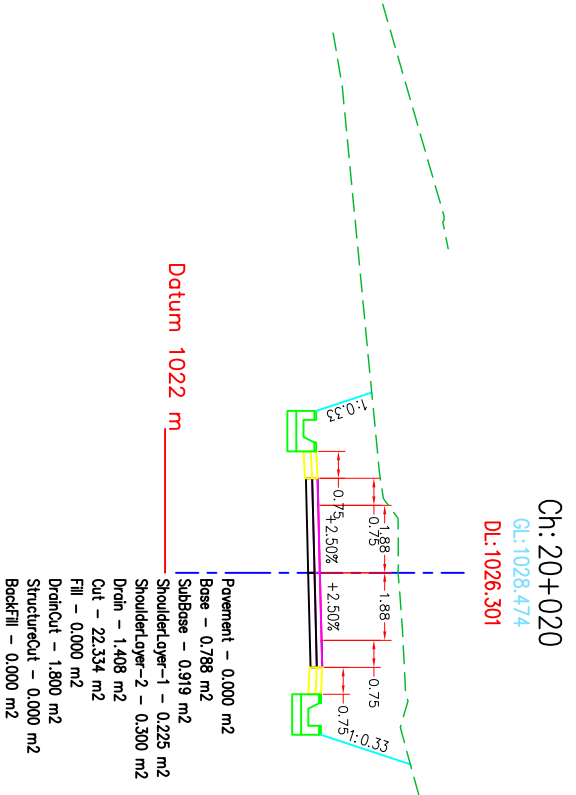
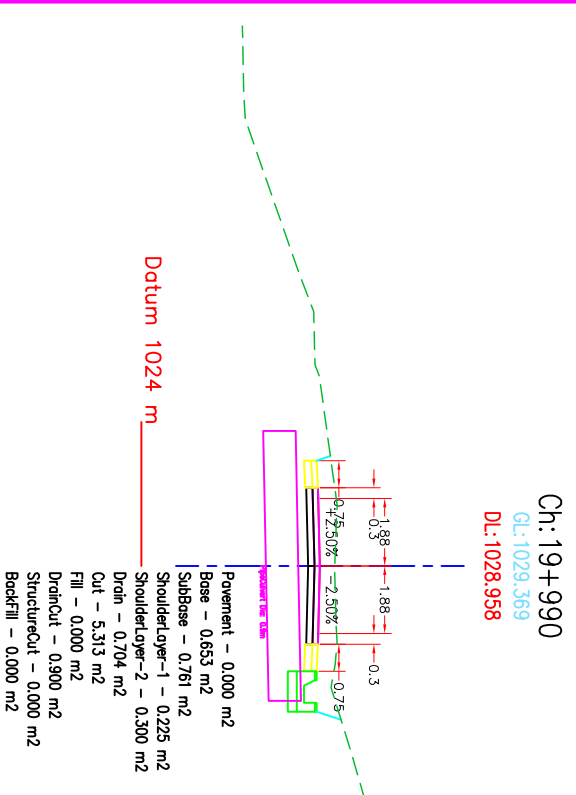
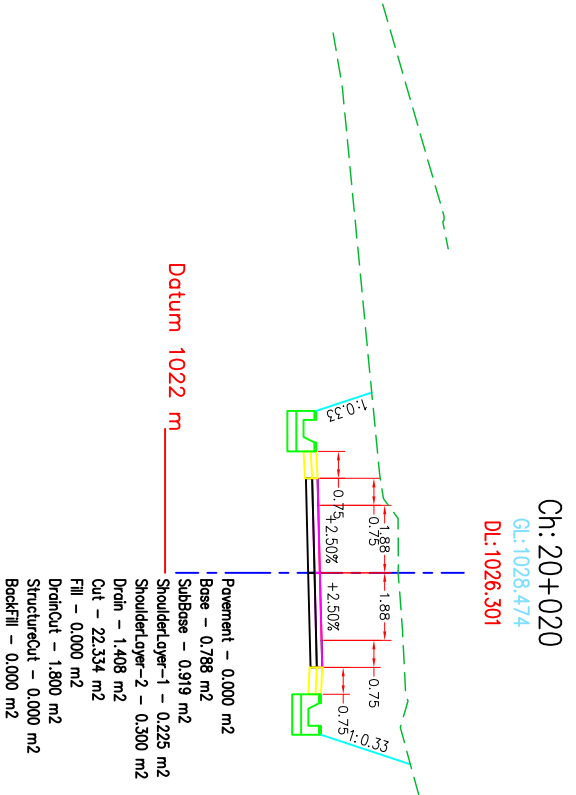
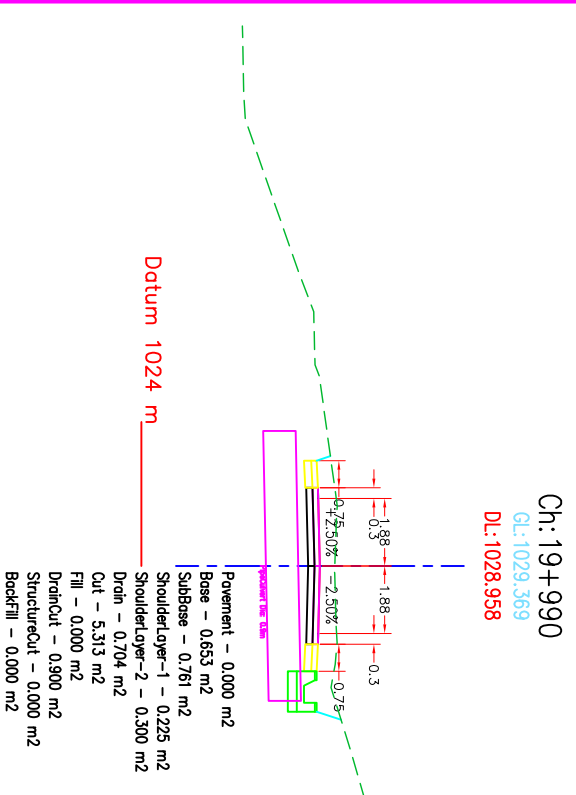
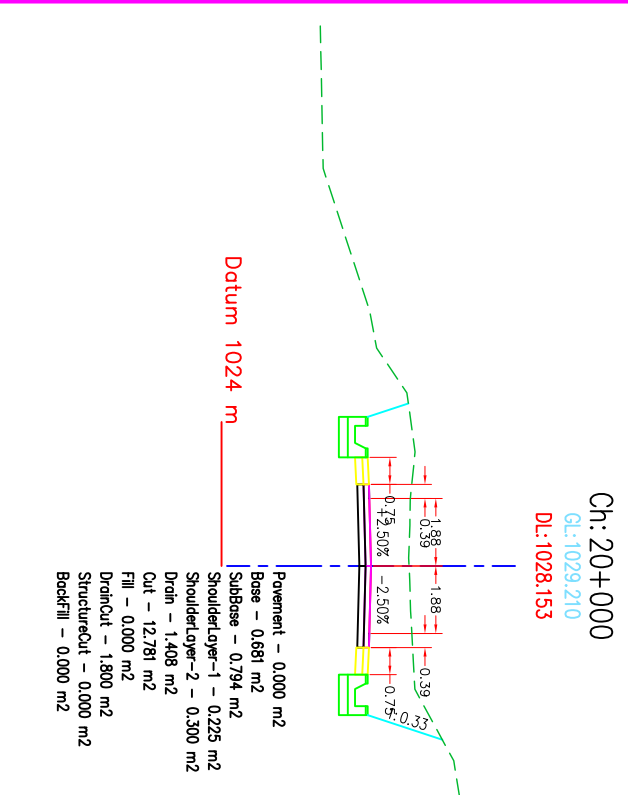
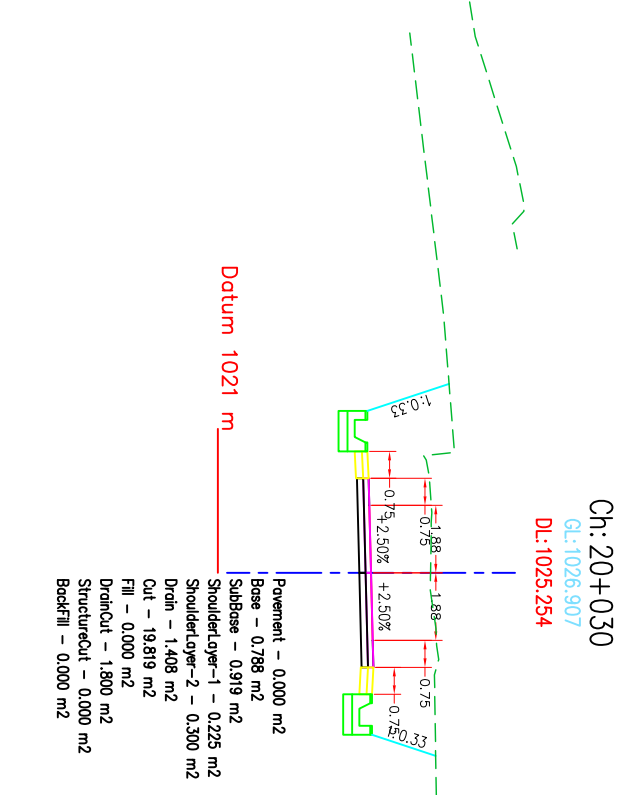
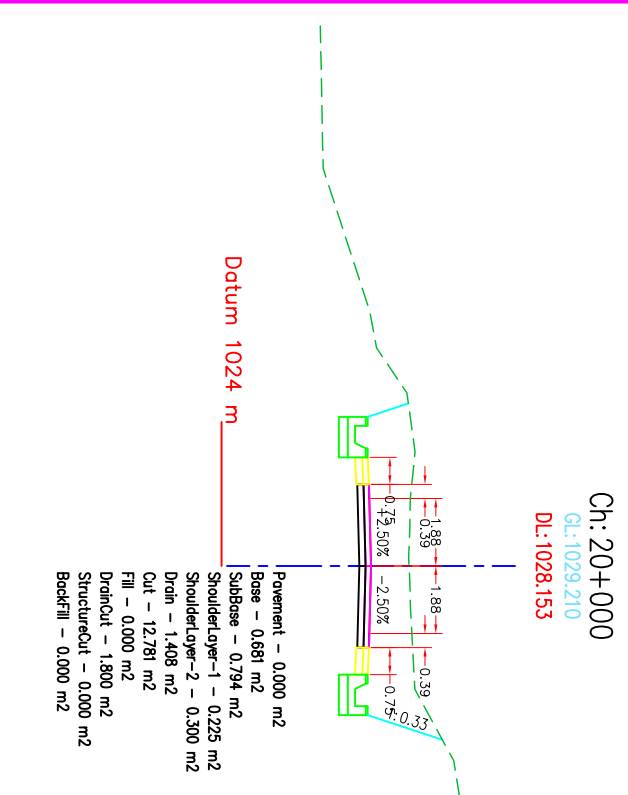
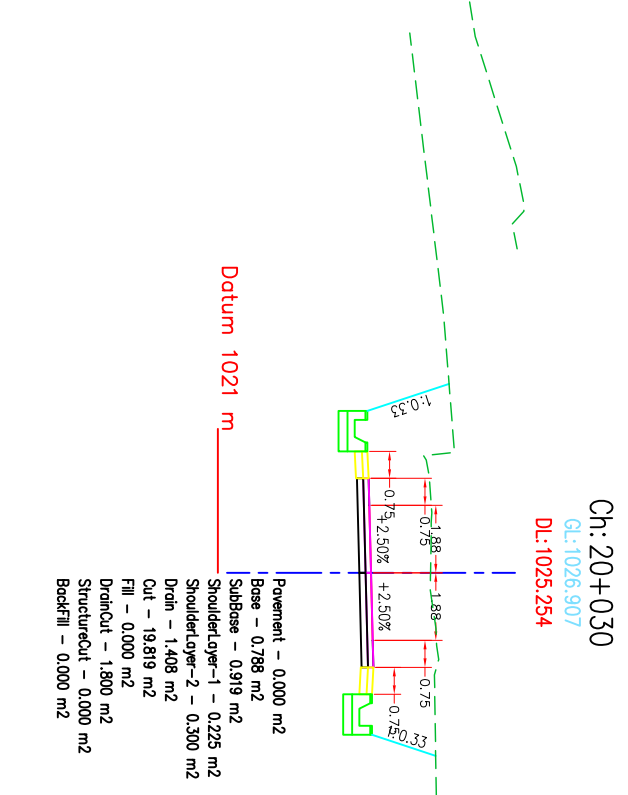
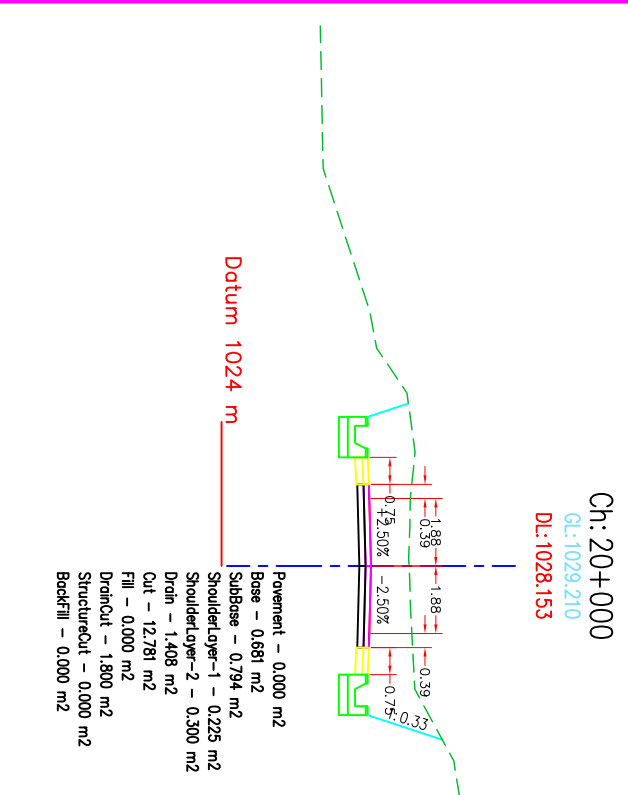
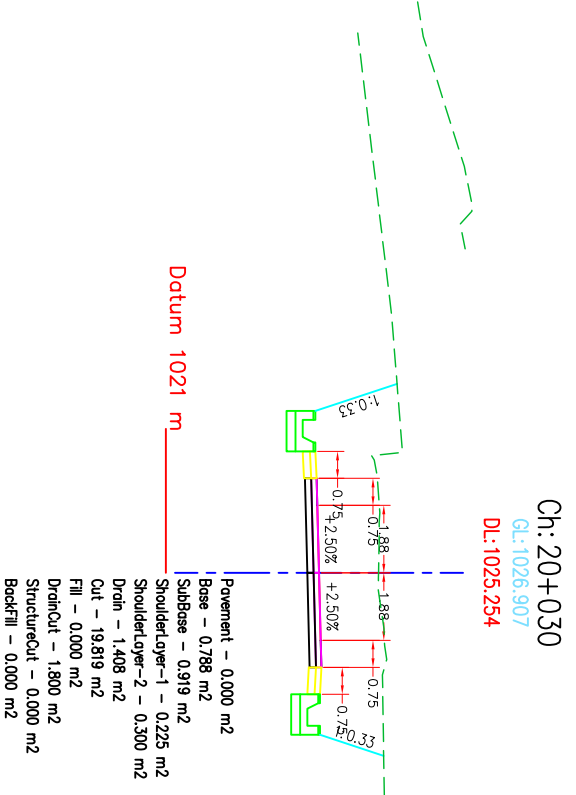
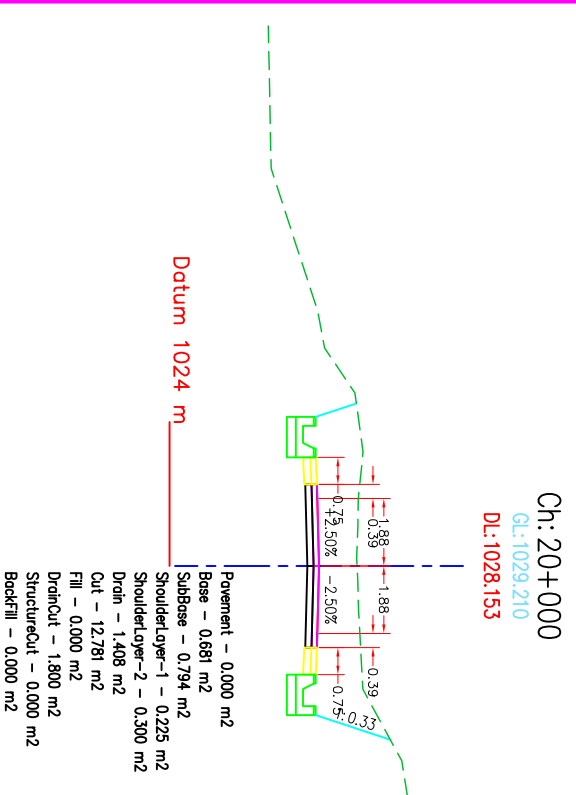
Government of Nepal Ministry of Federal Affairs and General Administration Department of Local Infrastructure (DoLI) Rural Connectivity Improvement Project-phase 2 (DoLI/RCP/PPR-04/2019)		CONSULTANT: ITECO - INCLUSIVE JV Shapala Chowk, Ring Road		ROAD NAME: Wamlatasar(Indegauda)-Aapochaur- Shantipur Road Gulmi District		DATE	REVISION	SIGNATURE	DESIGNED BY :	SCALE	Cross-Section	DATE: JUNE 2021
									CHECKED BY :	1:200	19+710-19+790	DRG NO : RCP2/GULM/S/CX
									APPROVED BY :			SHEET NO : 220



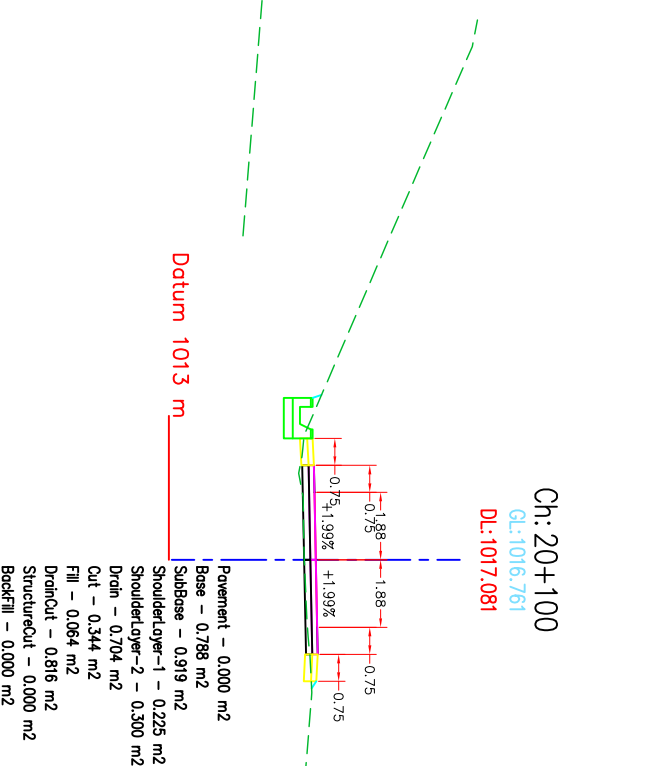
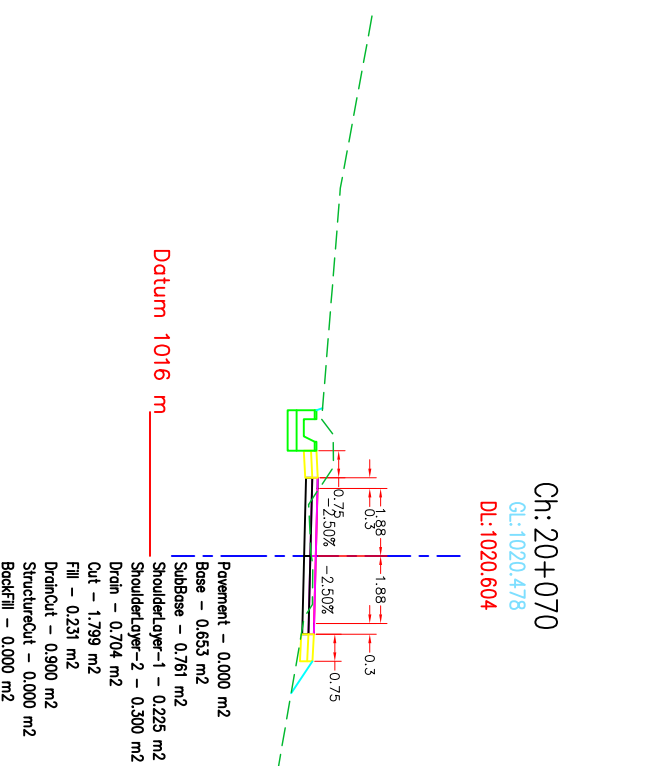
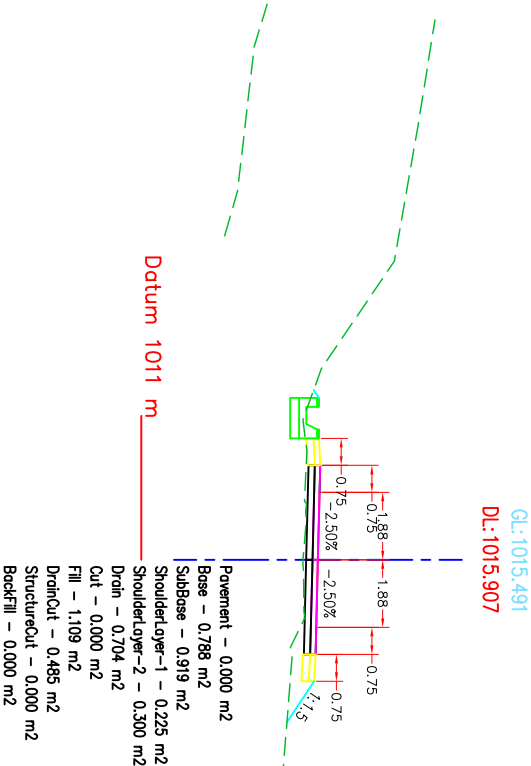
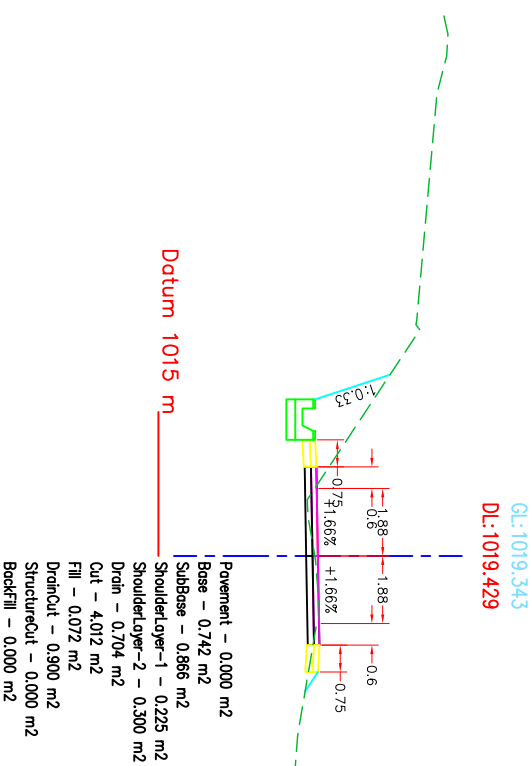

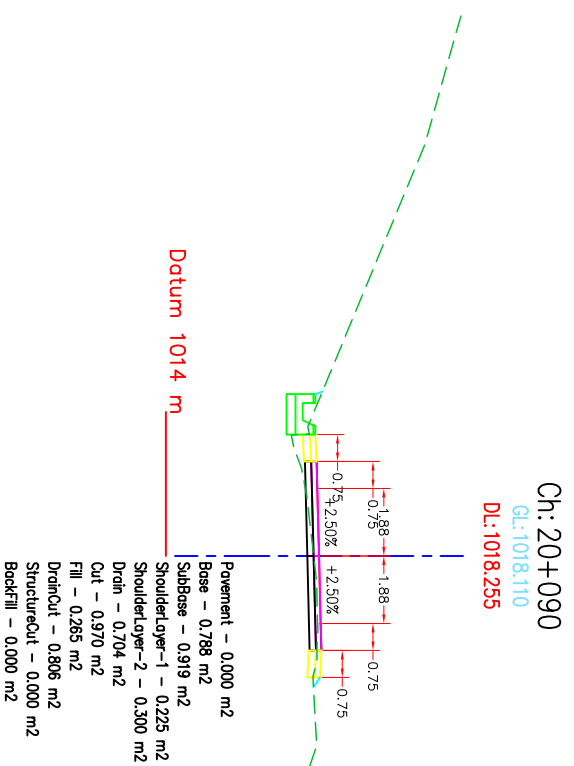
Government of Nepal Ministry of Federal Affairs and General Administration Department of Local Infrastructure (DoLI) Rural Connectivity Improvement Project-phase 2 (DoLI/RCIP/PR-04/2019)		CONSULTANT: ITECO - INCLUSIVE JV Shapala Chowk, Ring Road		ROAD NAME: Wamliksar(Indegauda)-Aapochaur- Shantipur Road Gulmi District		DATE	REVISION	SIGNATURE	DESIGNED BY :	SCALE	Cross-Section 19+800-19+880	DATE: JUNE 2021
CHECKED BY :									1:200	DRG NO : RCIP2/GULMWS/CX		
APPROVED BY :									4 m	SHEET NO : 221		



Government of Nepal Ministry of Federal Affairs and General Administration Department of Local Infrastructure (DoLI) Rural Connectivity Improvement Project-phase 2 (DoLI/RCIP/PPR-04/2019)		CONSULTANT: ITECO - INCLUSIVE JV Shapala Chowk, Ring Road		ROAD NAME: Wamliksar(Indegauda)-Aapochaur- Shantipur Road Gulmi District		DATE	REVISION	SIGNATURE	DESIGNED BY :	SCALE	Cross-Section		DATE: JUNE 2021
CHECKED BY :											19+890-19+970		DRG NO : RCIP2/GULM/AS/CSX
APPROVED BY :													SHEET NO : 222



Government of Nepal Ministry of Federal Affairs and General Administration Department of Local Infrastructure (DoLI) Rural Connectivity Improvement Project-phase 2 (DoLI/RCIF/PPR-04/2019)	CONSULTANT: ITECO - INCLUSIVE JV Shapalla Chowk, Ring Road	ROAD NAME: Wamliksar(Indegauda)-Aapochaur- Shantipur Road Gulmi District	DATE	REVISION	SIGNATURE	DESIGNED BY :	SCALE	Cross-Section	DATE: JUNE 2021
						CHECKED BY :		19+980-20+060	DRG NO : RCI/21GULWAS/0X
						APPROVED BY :			SHEET NO : 223



Government of Nepal
 Ministry of Federal Affairs and General Administration
 Department of Local Infrastructure (DoLI)
 Rural Connectivity Improvement Project-phase 2
 (DoLI/RCIP/PPR-04/2019)

CONSULTANT:
ITECO - INCLUSIVE JV
 Shapala Chowk, Ring Road

ROAD NAME:
 Wamlatasar (Indregauda)-Aapochaur-
 Shantipur Road
 Gulmi District

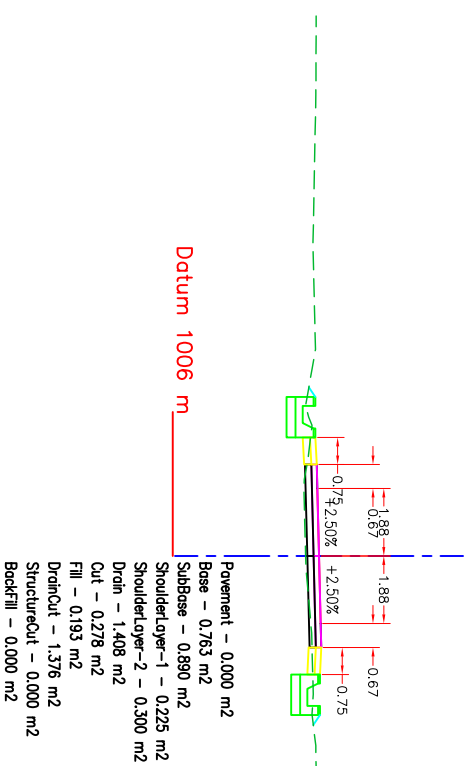
DATE
 REVISION
 SIGNATURE

DESIGNED BY :
 DRAWN BY :
 CHECKED BY :
 APPROVED BY :

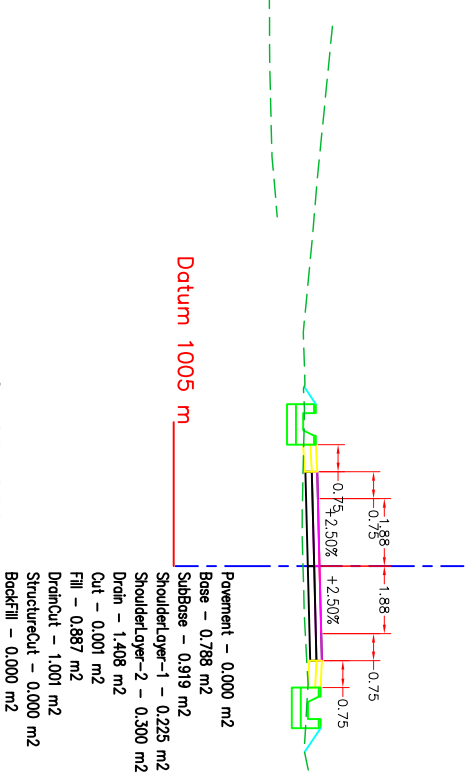
SCALE

Cross-Section
 20+070-20+150
 DATE: JUNE 2021
 DRG NO : RCIP2/GULM/WAS/CSX
 SHEET NO : 224

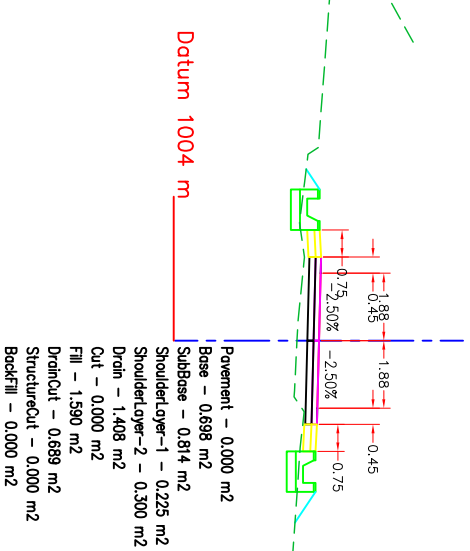
Ch: 20+180
 QL:1009.692
 DL:1010.063



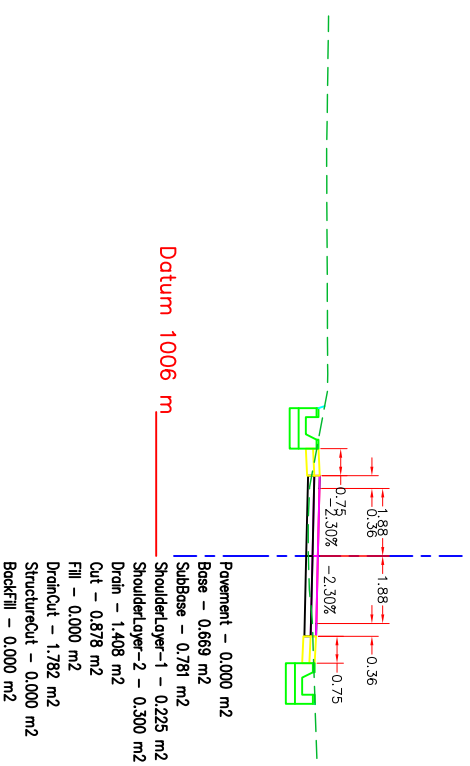
Ch: 20+210
 QL:1008.592
 DL:1009.049



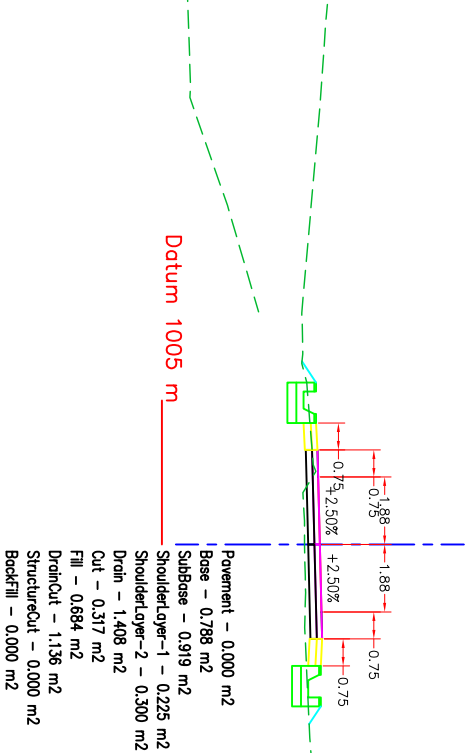
Ch: 20+240
 QL:1007.426
 DL:1008.037



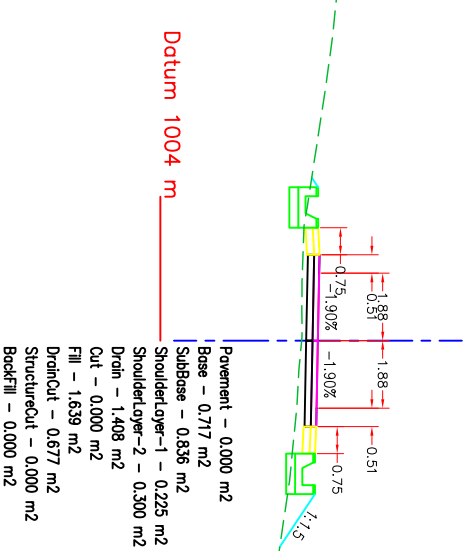
Ch: 20+170
 QL:1010.227
 DL:1010.493



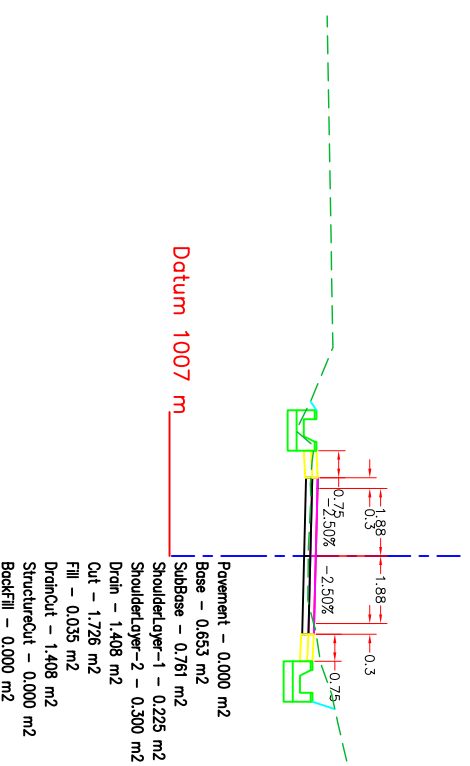
Ch: 20+200
 QL:1008.960
 DL:1009.386



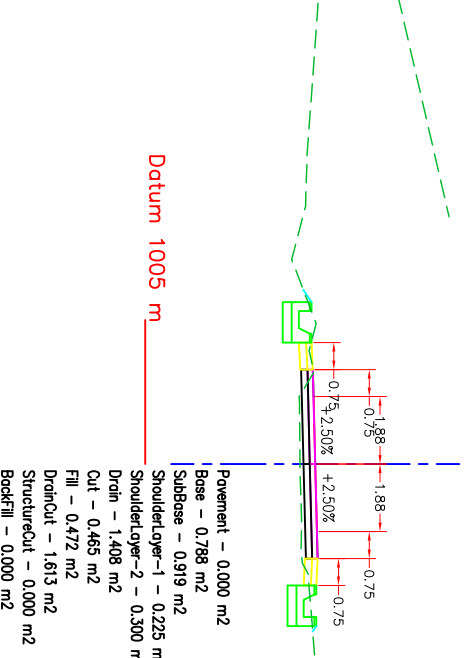
Ch: 20+230
 QL:1007.924
 DL:1008.375



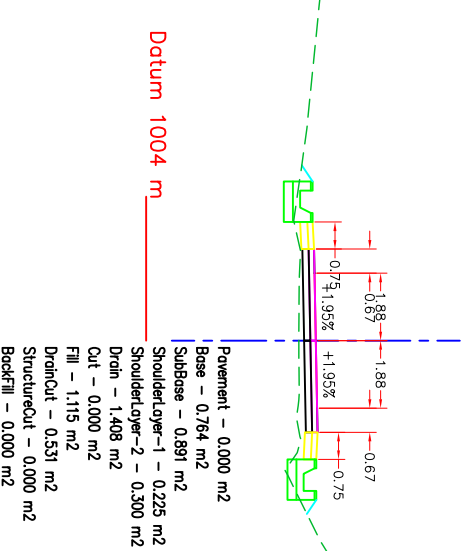
Ch: 20+160
 QL:1010.853
 DL:1011.062



Ch: 20+190
 QL:1009.299
 DL:1009.724



Ch: 20+220
 QL:1008.239
 DL:1008.712



Government of Nepal
 Ministry of Federal Affairs and General Administration
 Department of Local Infrastructure (DoLI)
 Rural Connectivity Improvement Project-phase 2
 (DoLI/RCIP/PPR-04/2019)

CONSULTANT:
ITECO - INCLUSIVE JV
 Shapalla Chowk, Ring Road

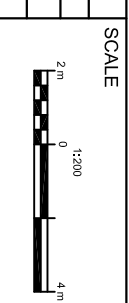
ROAD NAME:
 Wamliksar(Indregauda)-Aapochaur-
 Shantipur Road
 Gulmi District

DATE

REVISION

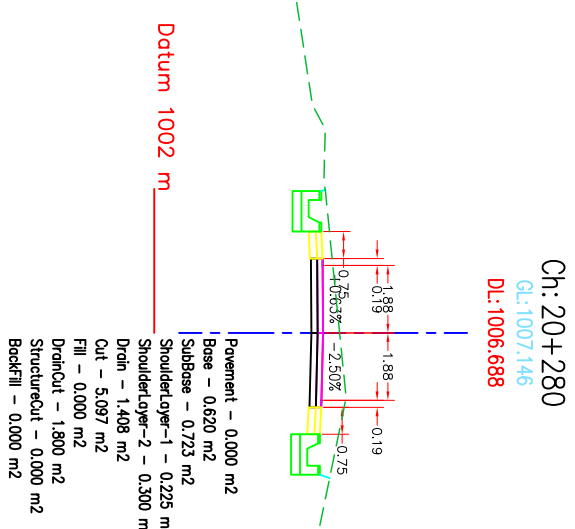
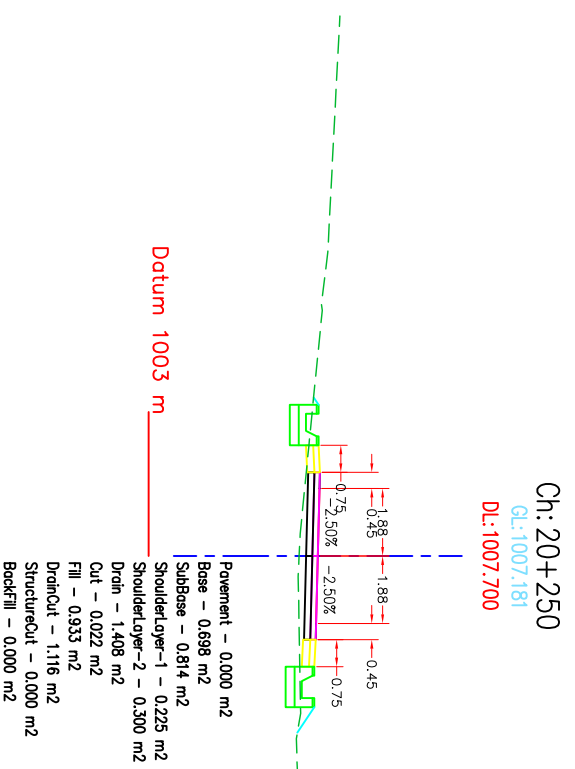
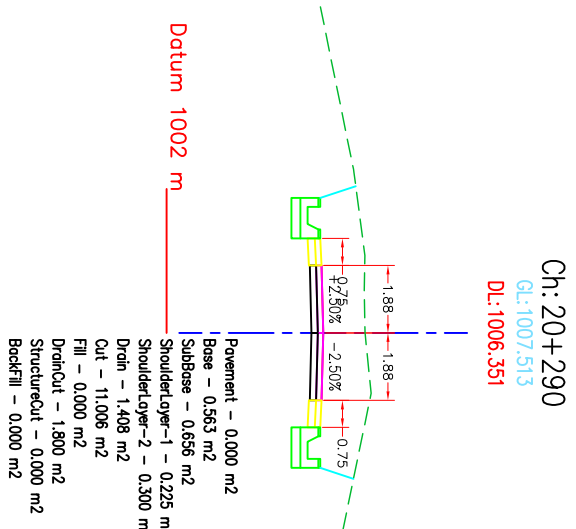
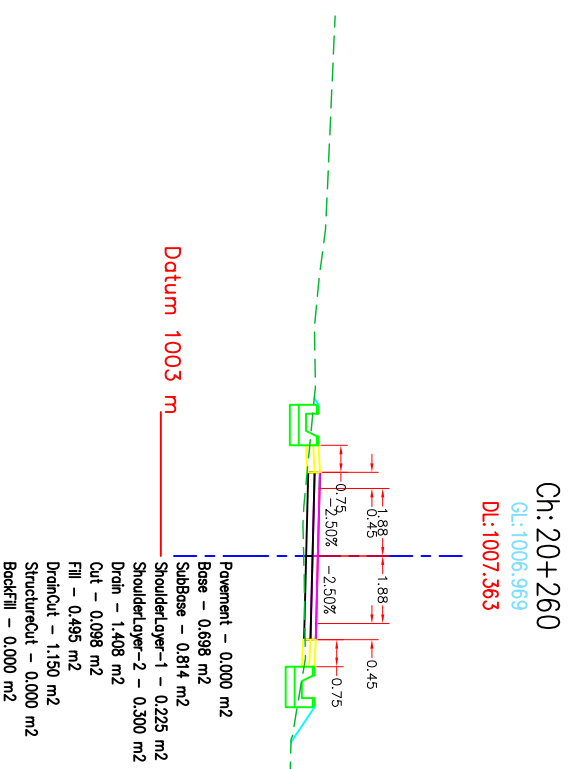
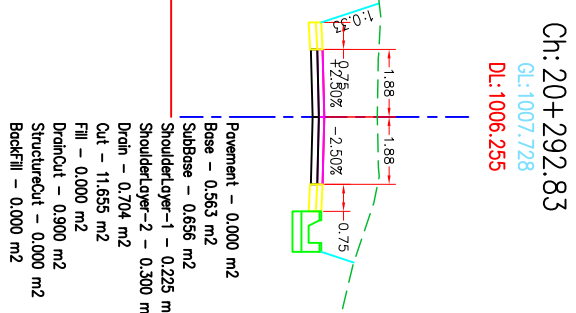
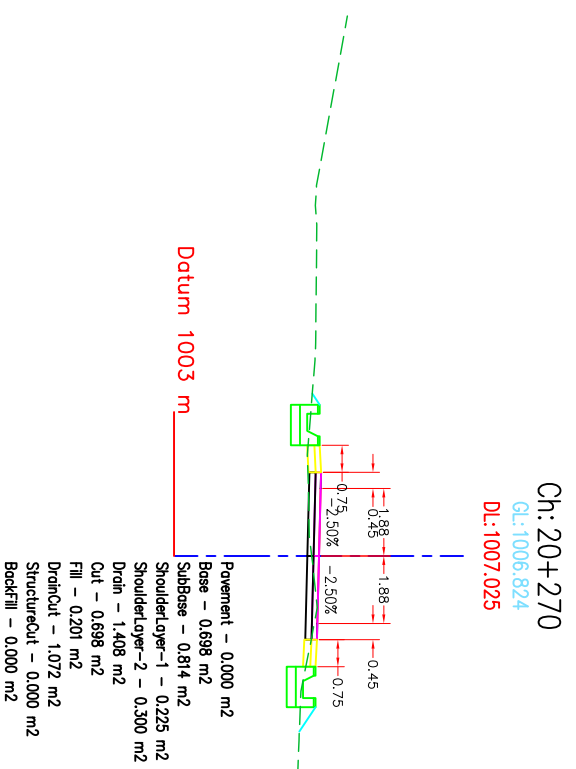
SIGNATURE

DESIGNED BY :
 DRAWN BY :
 CHECKED BY :
 APPROVED BY :

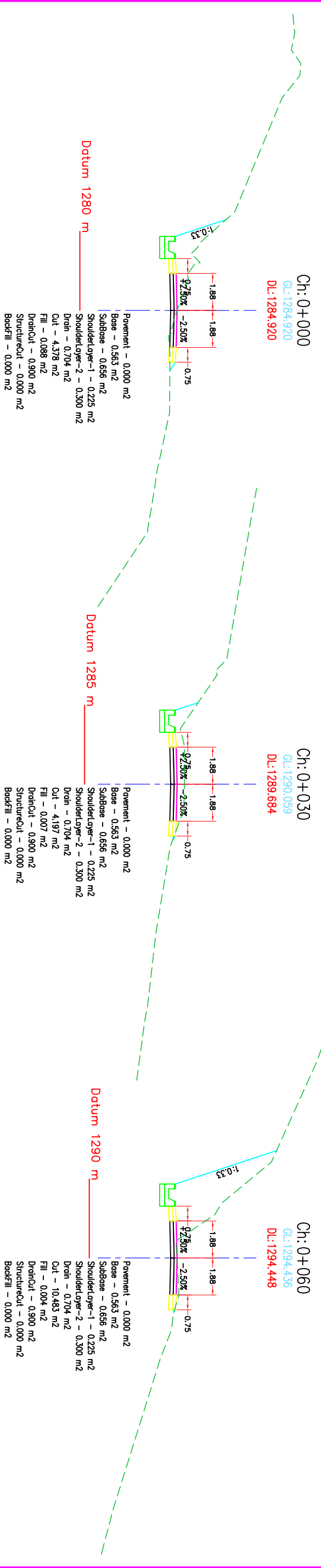
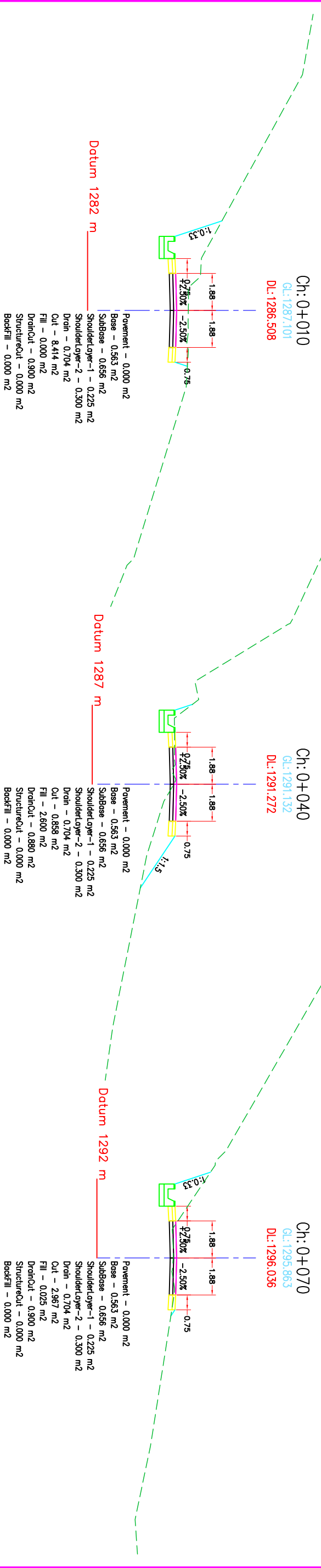
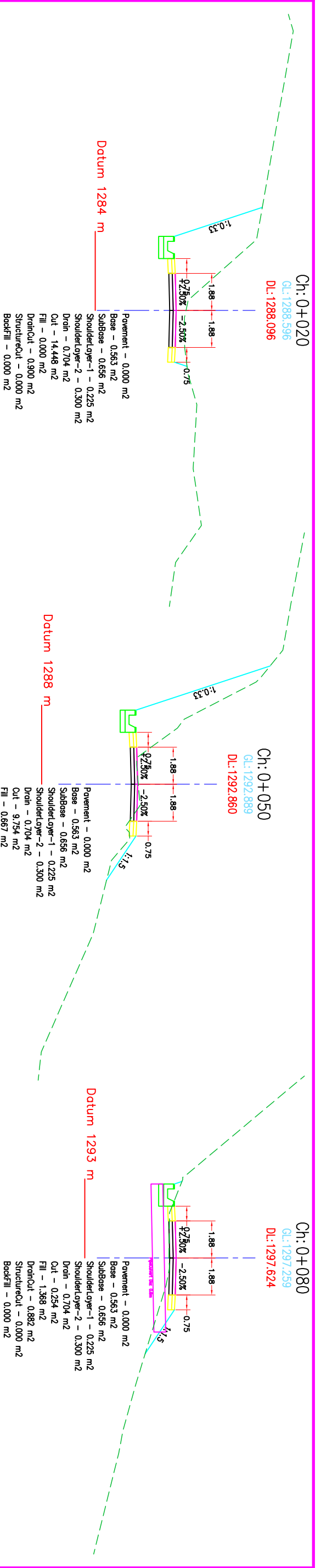


Cross-Section
 20+160-20+240

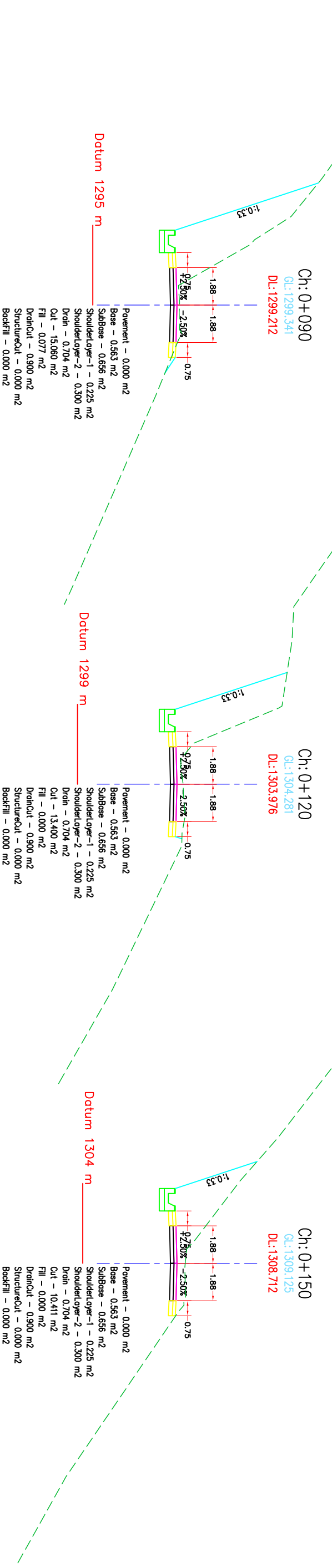
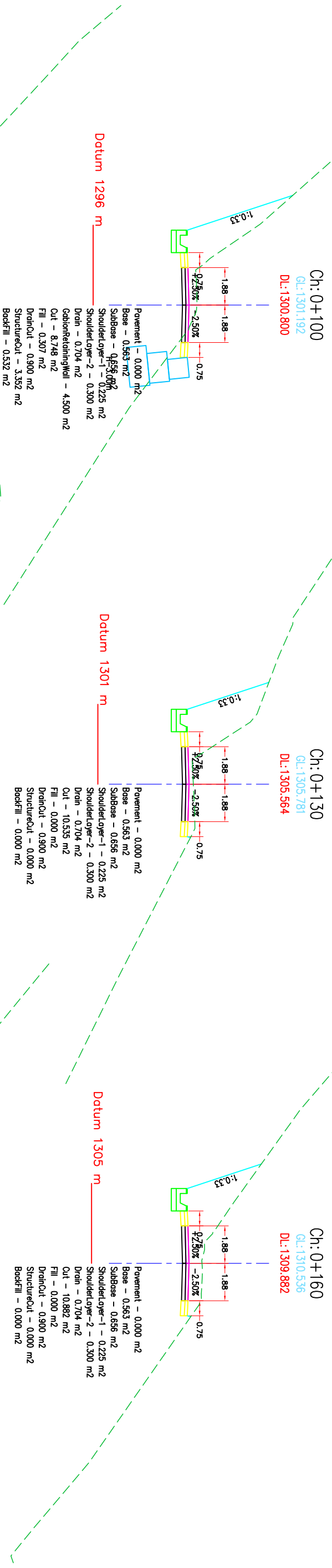
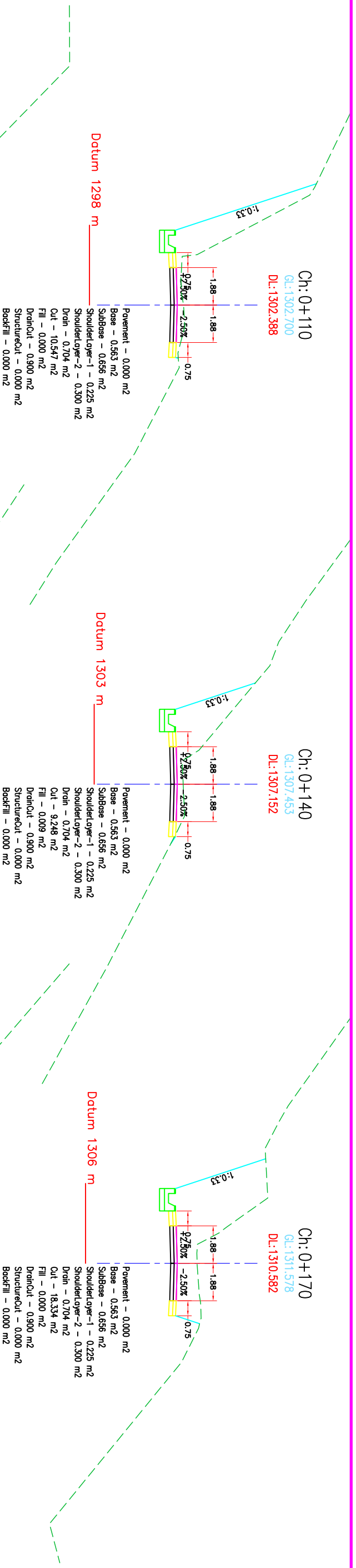
DATE: JUNE 2021
 DRG NO : RCIP2/GULM/WAS/0X
 SHEET NO : 225



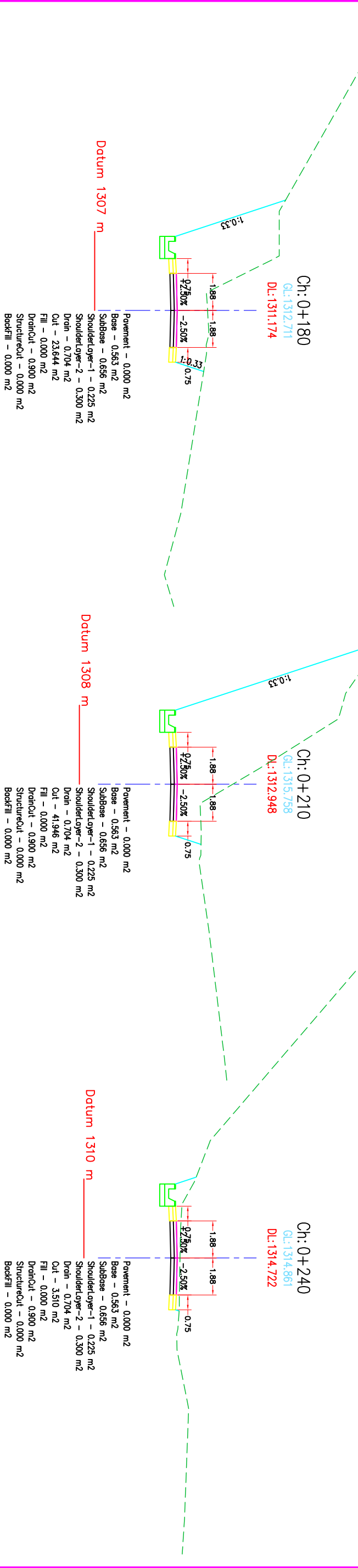
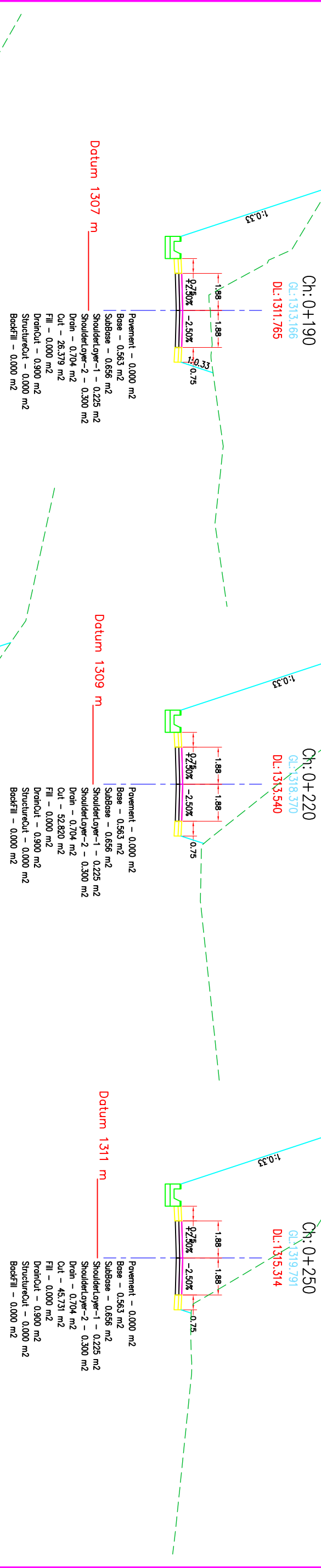
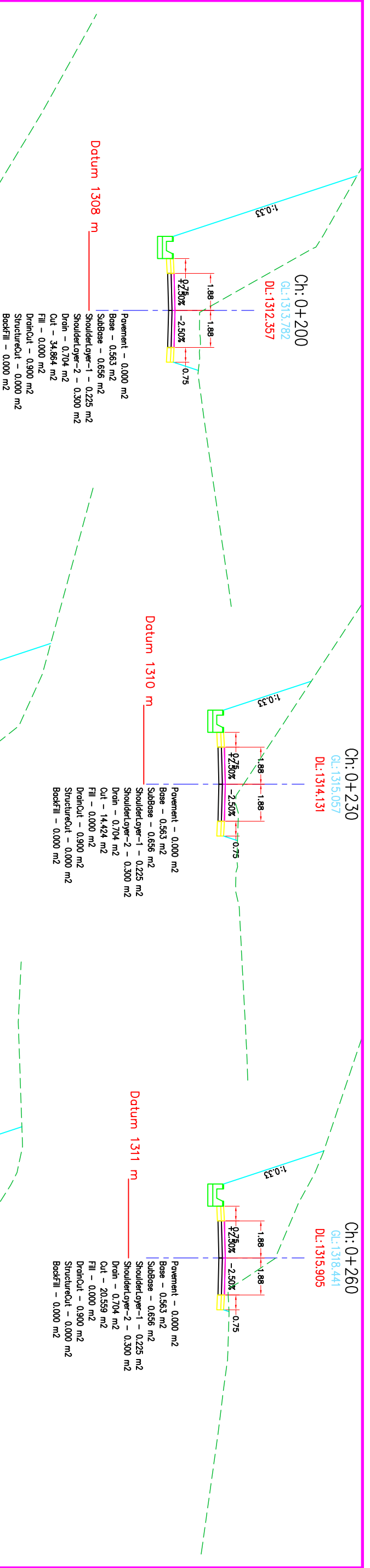
Government of Nepal Ministry of Federal Affairs and General Administration Department of Local Infrastructure (DoLI) Rural Connectivity Improvement Project-phase 2 (DoLI/RCIP/PPR-04/2019)		CONSULTANT: ITECO - INCLUSIVE JV Shapala Chowk, Ring Road		ROAD NAME: Wamliksar(Indregauda)-Aapochaur- Shantipur Road Gulmi District		DATE	REVISION	SIGNATURE	DESIGNED BY :	SCALE	Cross-Section 20+250-20+292	DATE: JUNE 2021
									CHECKED BY :	1:200 0 2m 4m		DRG NO : RCIP2/GULM/WAS/CS
									APPROVED BY :			SHEET NO : 226



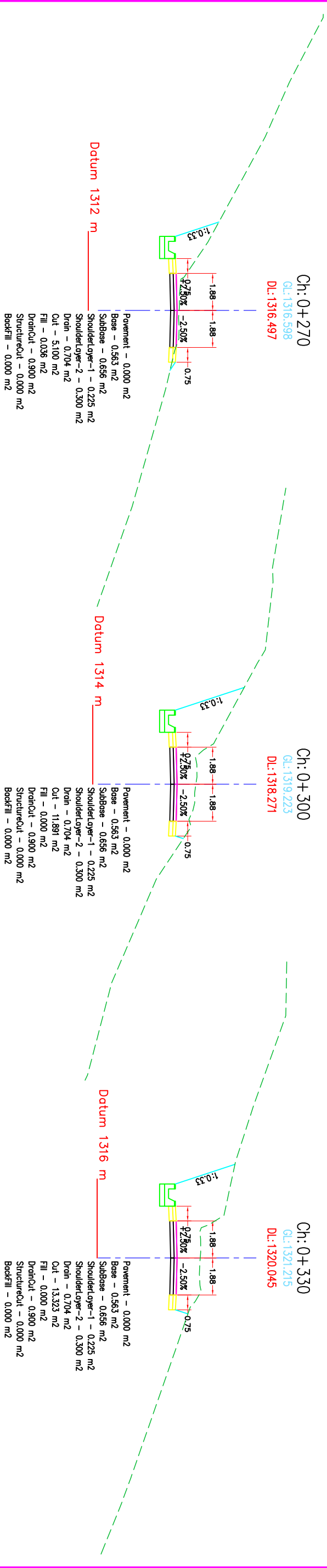
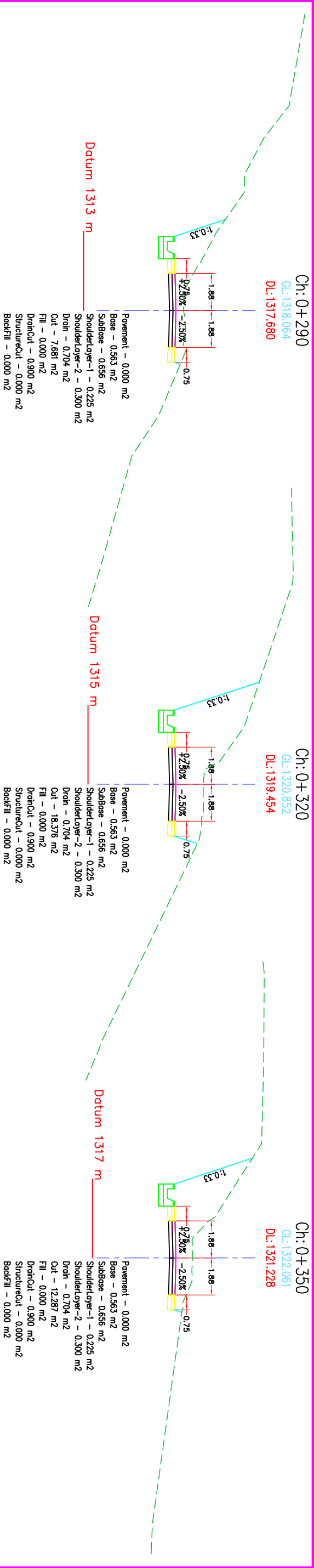
Government of Nepal Ministry of Federal Affairs and General Administration Department of Local Infrastructure (DoLI) Rural Connectivity Improvement Project-phase 2 (DoLI/RCIP/PR-04/2019)		CONSULTANT: ITECO - INCLUSIVE JV Sitapalla Chowk, Ring Road		ROAD NAME: Wamlatasar(Indragauda)-Aapochaur- Shantipur Road (Link Road) Gulmi District		DATE	REVISION	SIGNATURE	DESIGNED BY :	SCALE	Cross-Section 0+000-0+080	DATE: JUNE 2021
CHECKED BY :									1:200 0 2m 4m	DRG NO : 1		SHEET NO : 1
APPROVED BY :												



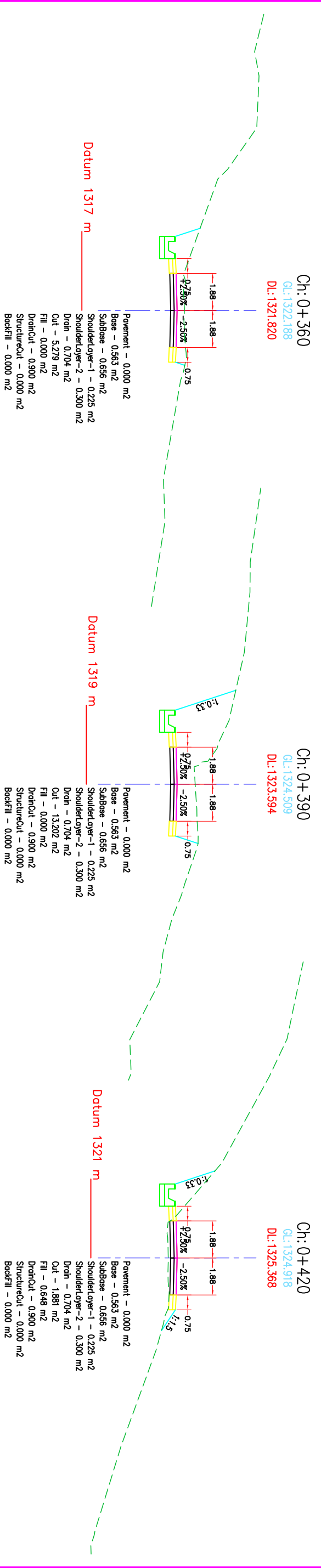
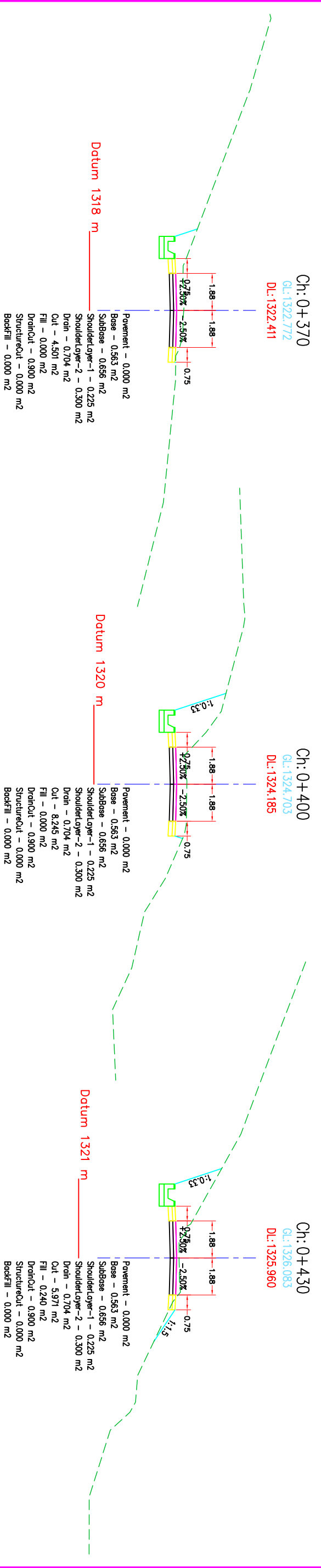
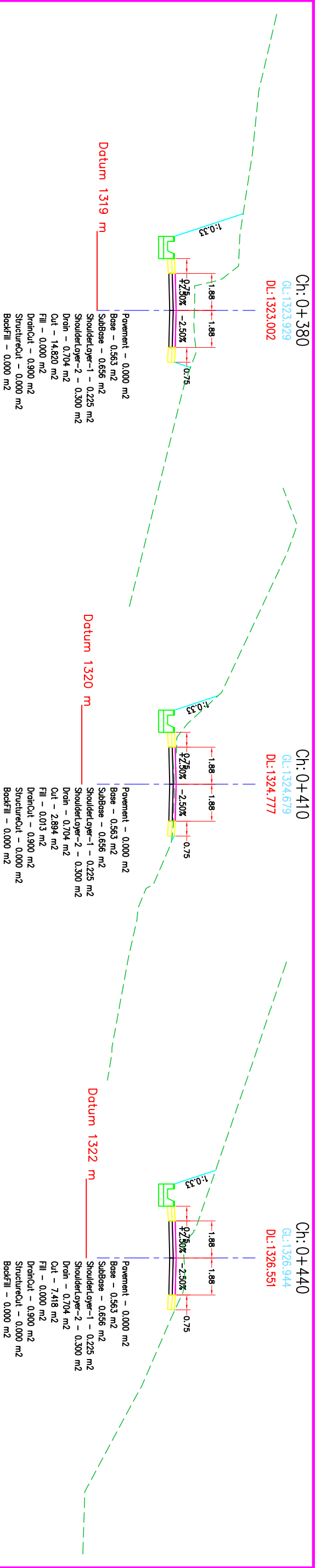
Government of Nepal Ministry of Federal Affairs and General Administration Department of Local Infrastructure (DoLI) Rural Connectivity Improvement Project-phase 2 (DoLI/RCIP/PR-04/2019)		CONSULTANT: ITECO - INCLUSIVE JV Sitapalla Chowk, Ring Road		ROAD NAME: Wamtiaksar(Indragauda)-Aapochaur- Shantipur Road (Link Road) Gulmi District		DATE	REVISION	SIGNATURE	DESIGNED BY :	SCALE	Cross-Section 0+090-0+170	DATE: JUNE 2021
CHECKED BY :									1:200 0 2m 4m	DRG NO : 1		SHEET NO : 2
APPROVED BY :												



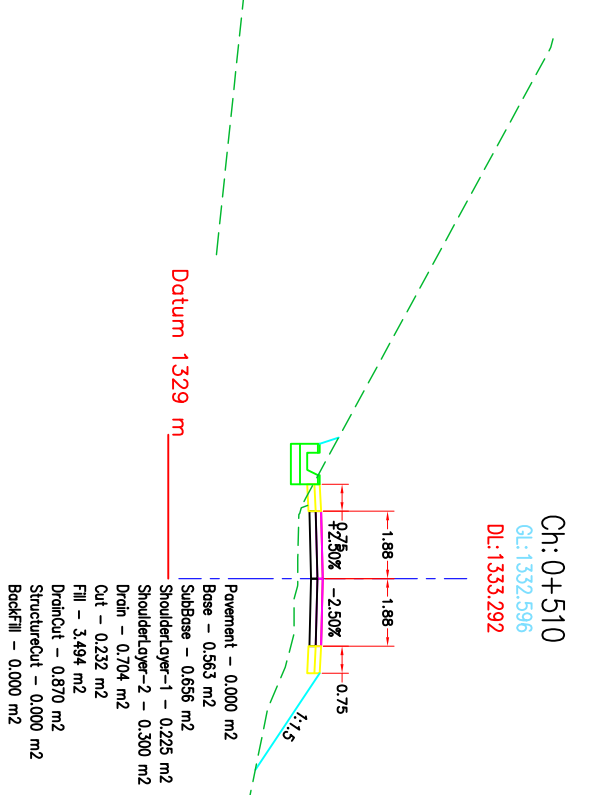
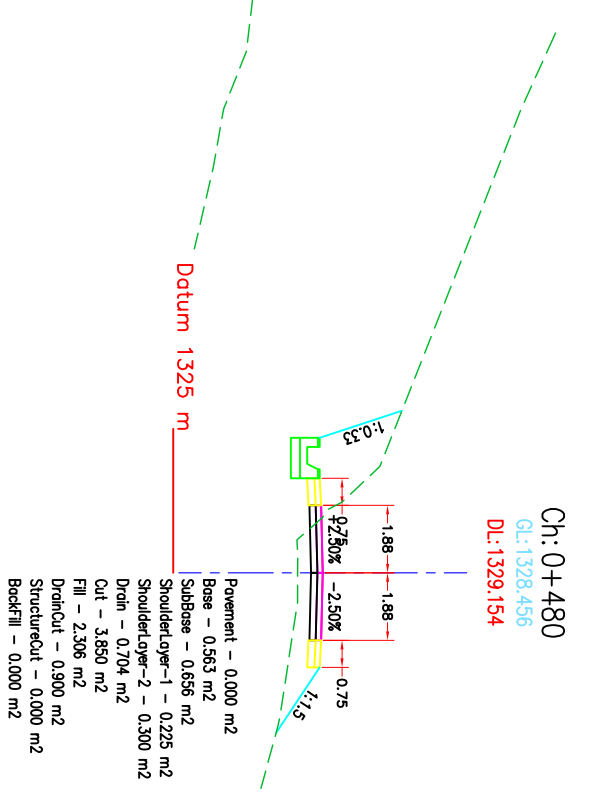
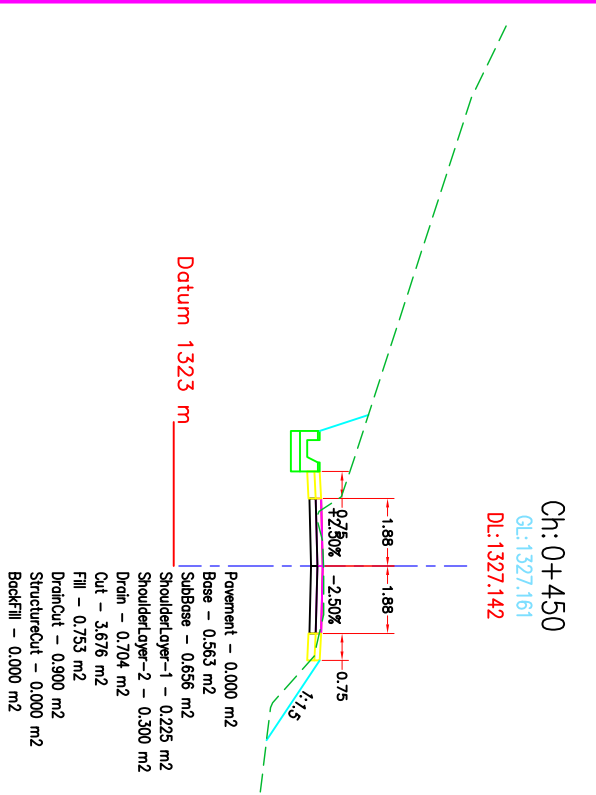
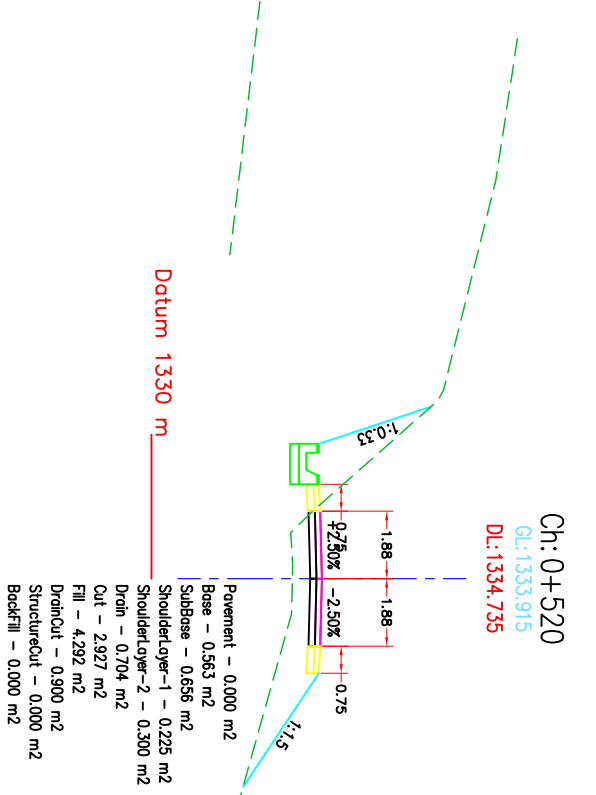
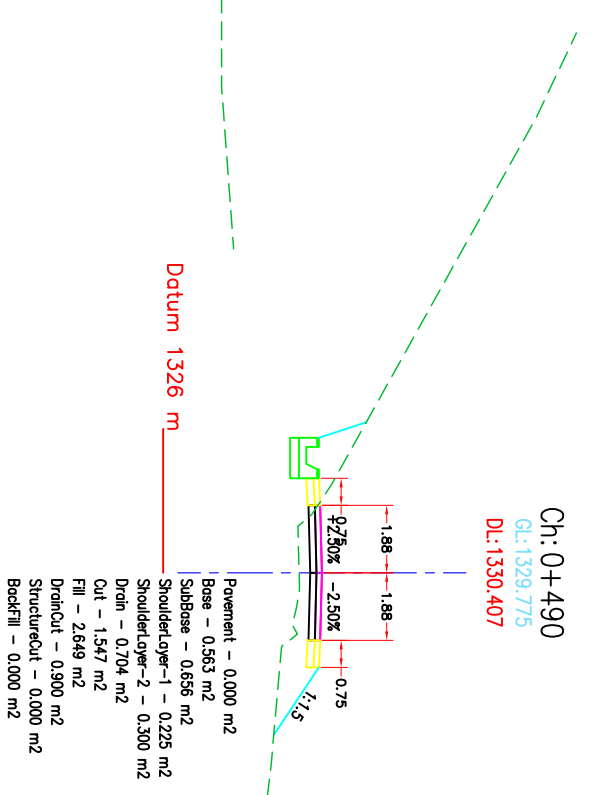
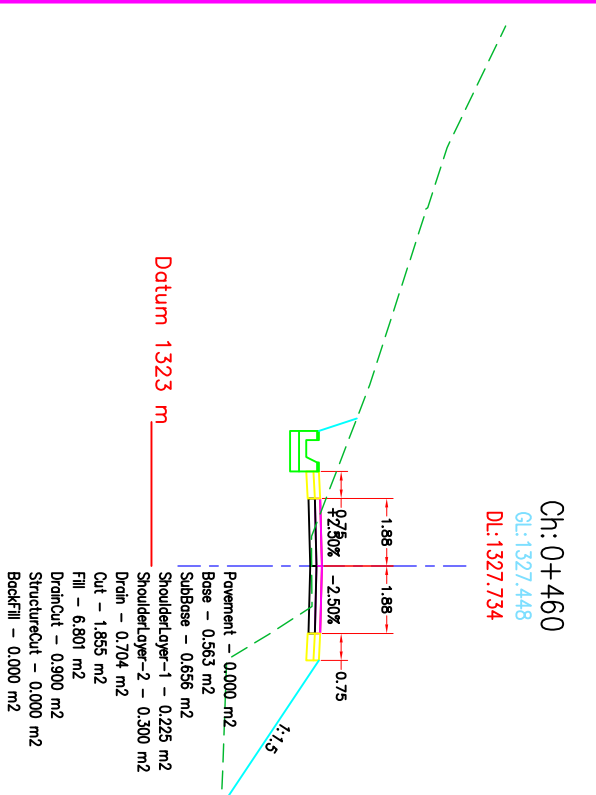
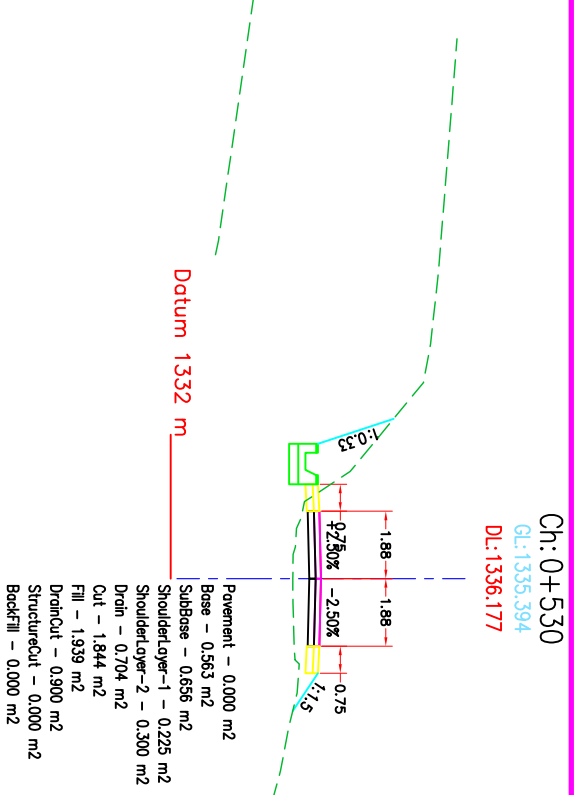
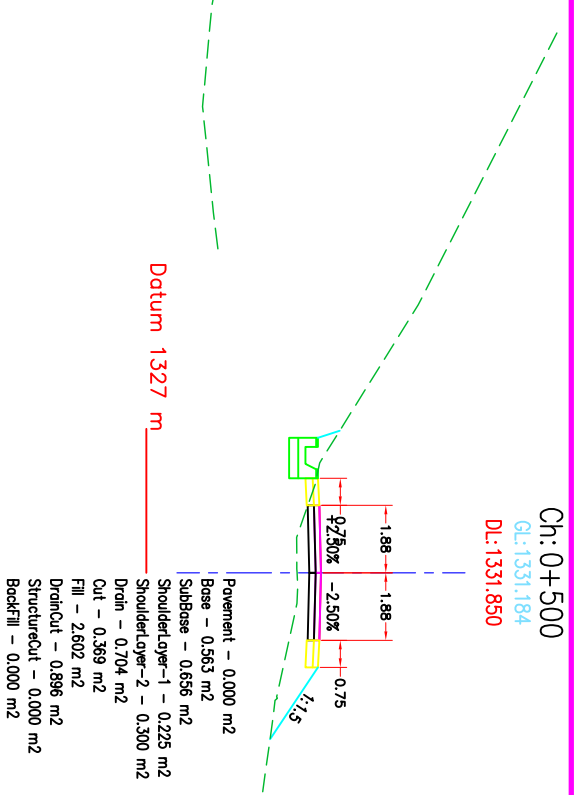
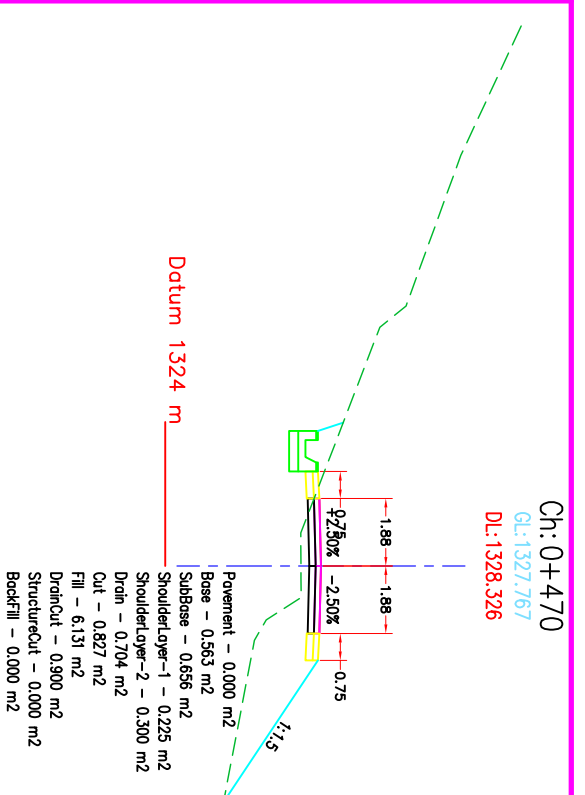
Government of Nepal Ministry of Federal Affairs and General Administration Department of Local Infrastructure (DoLI) Rural Connectivity Improvement Project-phase 2 (DoLI/RCIP/PR-04/2019)		CONSULTANT: ITECO - INCLUSIVE JV Sitapalla Chowk, Ring Road		ROAD NAME: Wamtiaksar(Indragauda)-Aapochaur- Shantipur Road (Link Road) Gulmi District		DATE	REVISION	SIGNATURE	DESIGNED BY :	SCALE	Cross-Section	DATE: JUNE 2021
									CHECKED BY :	1:200	0+180-0+260	DRG NO :
									APPROVED BY :	4 m		SHEET NO :
												1
												3



Government of Nepal Ministry of Federal Affairs and General Administration Department of Local Infrastructure (DoLI) Rural Connectivity Improvement Project-phase 2 (DoLI/RCIP/PR-04/2019)		CONSULTANT: ITECO - INCLUSIVE JV Sitapalla Chowk, Ring Road		ROAD NAME: Wamtakasar(Indragauda)-Aapochaur- Shantipur Road (Link Road) Gulmi District		DATE	REVISION	SIGNATURE	DESIGNED BY :	SCALE	Cross-Section 0+270-0+350	DATE: JUNE 2021
									CHECKED BY :	1:200 0 2m 4m		DRG NO : 1
									APPROVED BY :		SHEET NO : 4	

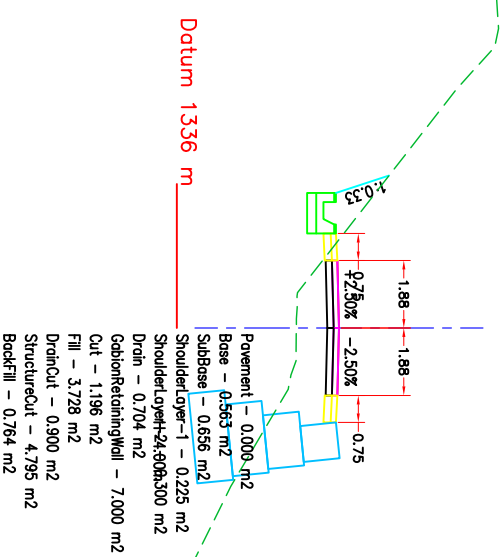


Government of Nepal Ministry of Federal Affairs and General Administration Department of Local Infrastructure (DoLI) Rural Connectivity Improvement Project-phase 2 (DoLI/RCIP/PR-04/2019)		CONSULTANT: ITECO - INCLUSIVE JV Sitapalla Chowk, Ring Road		ROAD NAME: Wamlatasar(Indragauda)-Aapochaur- Shantipur Road (Link Road) Gulmi District		DATE	REVISION	SIGNATURE	DESIGNED BY :	SCALE	Cross-Section 0+360-0+440	DATE: JUNE 2021
CHECKED BY :									1:200 0 2m 4m	DRG NO : 1		
APPROVED BY :											SHEET NO : 5	

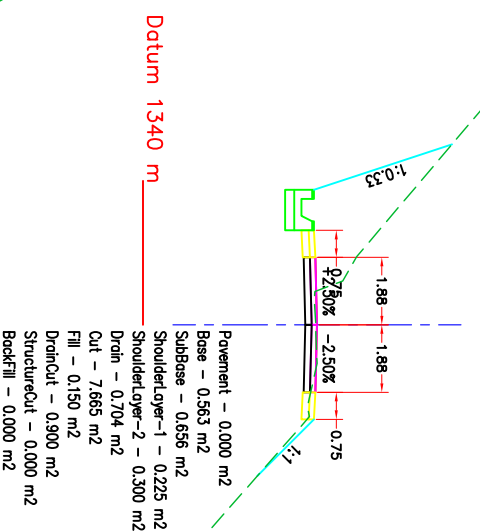


Government of Nepal Ministry of Federal Affairs and General Administration Department of Local Infrastructure (DoLI) Rural Connectivity Improvement Project-phase 2 (DoLI/RCIP/PR-04/2019)		CONSULTANT: ITECO - INCLUSIVE JV Sitapalla Chowk, Ring Road		ROAD NAME: Wamtiaksar(Inhdagauda)-Aapochaur- Shantipur Road (Link Road) Gulmi District		DATE	REVISION	SIGNATURE	DESIGNED BY :	SCALE	Cross-Section 0+450-0+530	DATE: JUNE 2021
CHECKED BY :									1:200 0 2m 4m	DRG NO : 1		
APPROVED BY :											SHEET NO : 6	

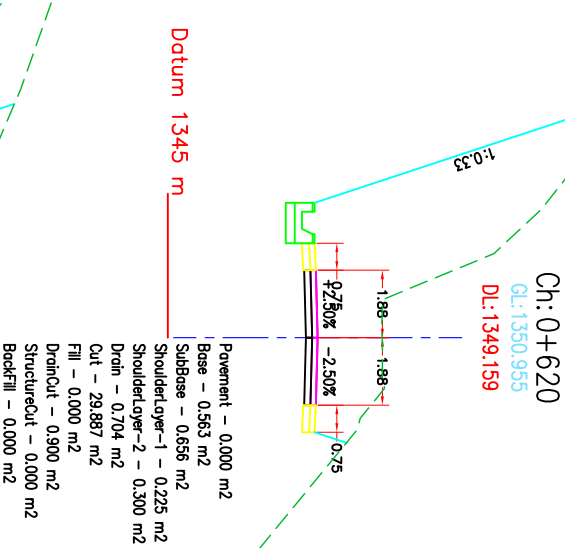
Ch: 0+560
 GL: 1339.319
 DL: 1340.504



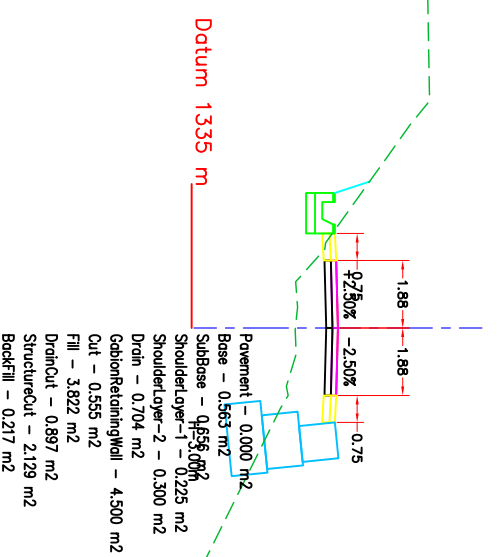
Ch: 0+590
 GL: 1344.798
 DL: 1344.832



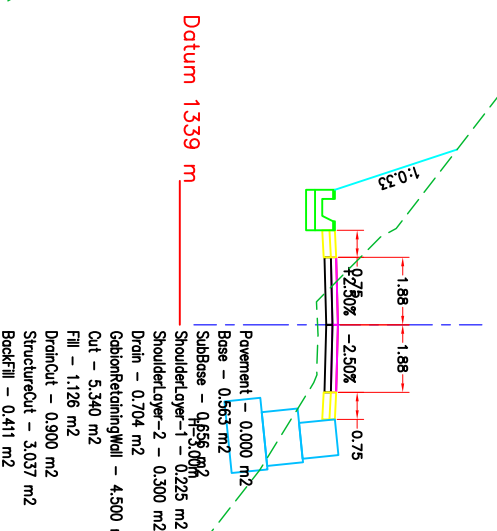
Ch: 0+620
 GL: 1350.955
 DL: 1349.159



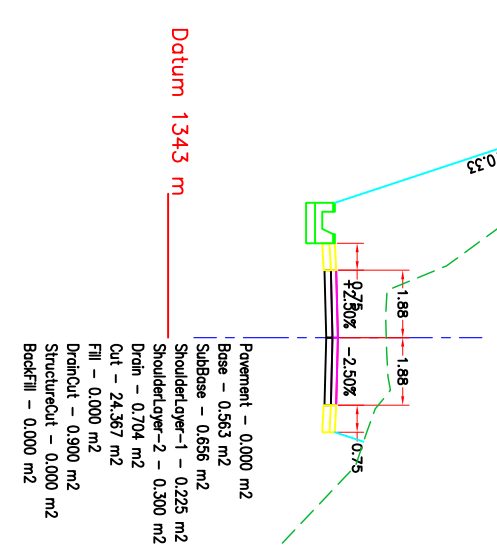
Ch: 0+550
 GL: 1337.880
 DL: 1339.062



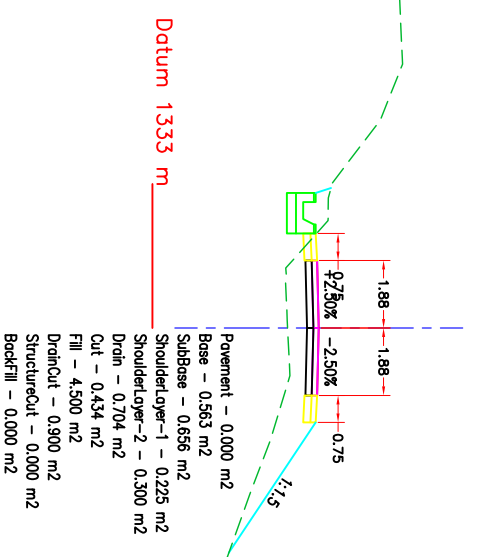
Ch: 0+580
 GL: 1342.824
 DL: 1343.389



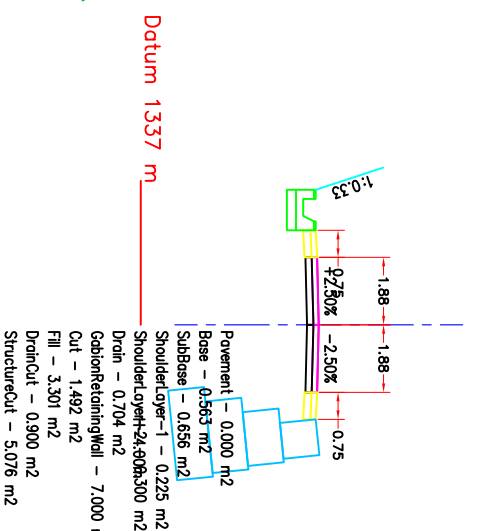
Ch: 0+610
 GL: 1349.060
 DL: 1347.717



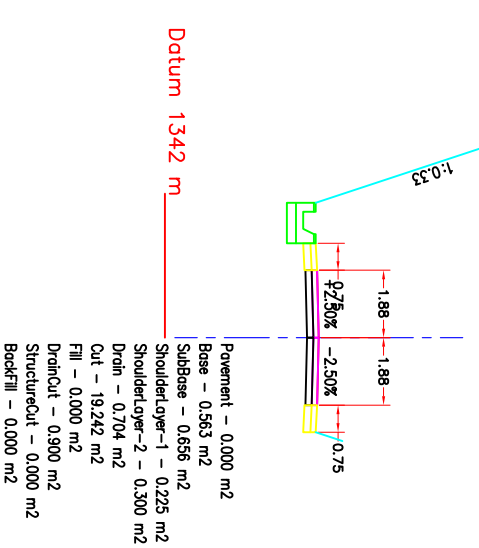
Ch: 0+540
 GL: 1336.752
 DL: 1337.620




Ch: 0+570
 GL: 1340.923
 DL: 1341.947



Ch: 0+600
 GL: 1347.117
 DL: 1346.274

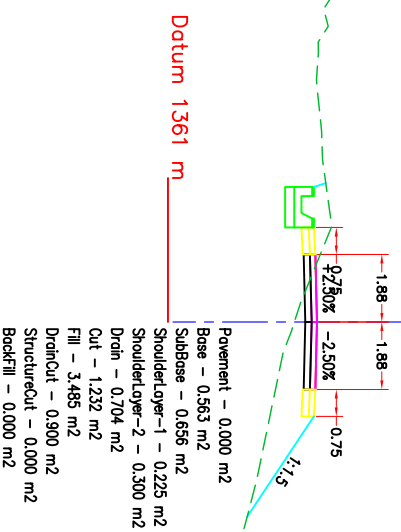


Government of Nepal Ministry of Federal Affairs and General Administration Department of Local Infrastructure (DoLI) Rural Connectivity Improvement Project-phase 2 (DoLI/RCIP/PR-04/2019)		CONSULTANT: ITECO - INCLUSIVE JV Sitapalla Chowk, Ring Road		ROAD NAME: Wamtalesar(Indragauda)-Aapochaur- Shantipur Road (Link Road) Gulmi District		DATE	REVISION	SIGNATURE	DESIGNED BY :	SCALE	Cross-Section 0+540-0+620	DATE: JUNE 2021
DRAWN BY : CHECKED BY : APPROVED BY :										DRG NO : 1		SHEET NO : 7

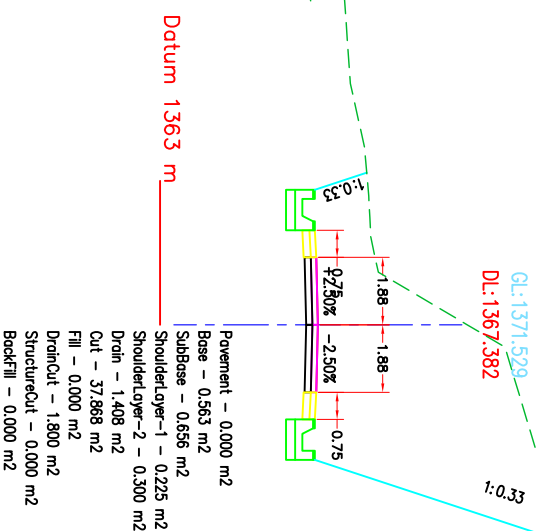


Government of Nepal Ministry of Federal Affairs and General Administration Department of Local Infrastructure (DoLI) Rural Connectivity Improvement Project-phase 2 (DoLI/RCIP/PR-04/2019)		CONSULTANT: ITECO - INCLUSIVE JV Sitapalla Chowk, Ring Road		ROAD NAME: Wamtalesar(Indragauda)-Aapachaur- Shantipur Road (Link Road) Gulmi District		DATE	REVISION	SIGNATURE	DESIGNED BY :	SCALE	Cross-Section 0+630-0+710	DATE: JUNE 2021
DRAWN BY : CHECKED BY : APPROVED BY :										DRG NO : 1		SHEET NO : 8

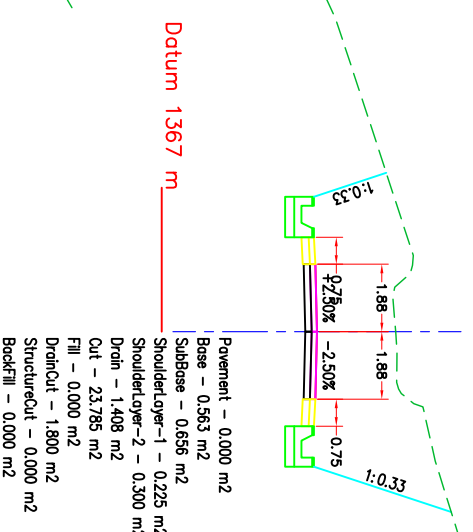
Ch: 0+740
 GL: 1364.509
 DL: 1365.138



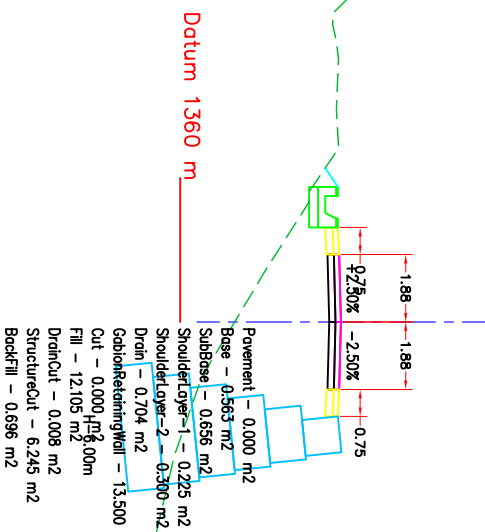
Ch: 0+770
 GL: 1371.528
 DL: 1367.382



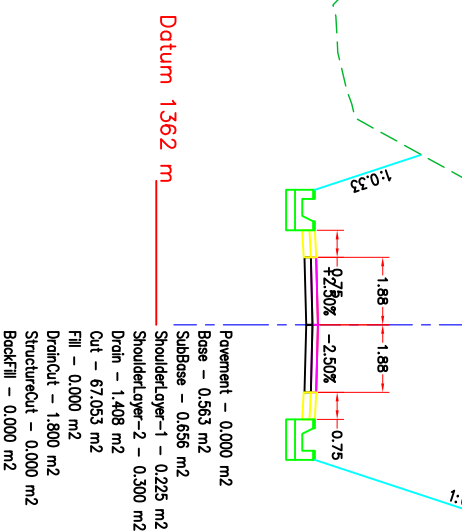
Ch: 0+800
 GL: 1373.497
 DL: 1371.313



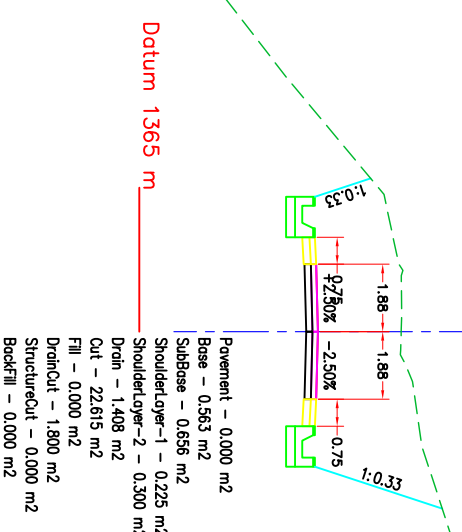
Ch: 0+730
 GL: 1361.513
 DL: 1364.464



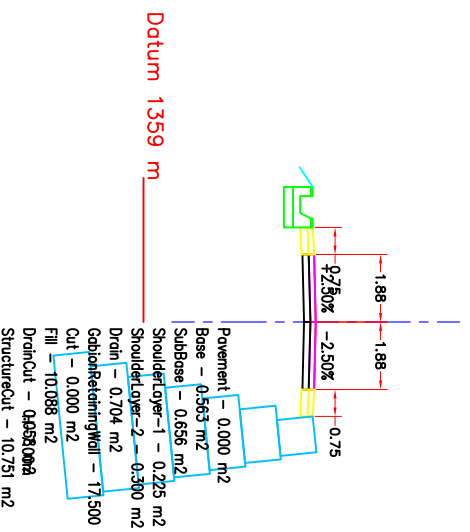
Ch: 0+760
 GL: 1373.581
 DL: 1366.489



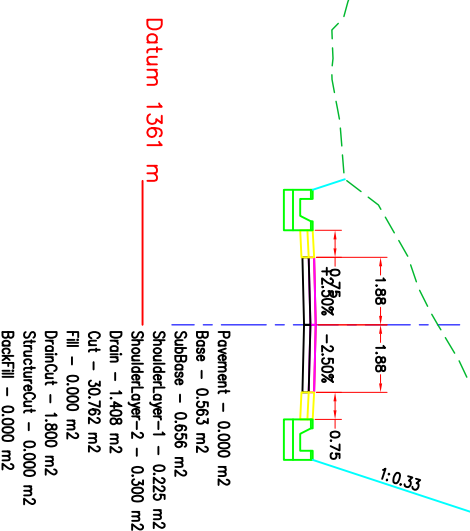
Ch: 0+790
 GL: 1372.275
 DL: 1369.962



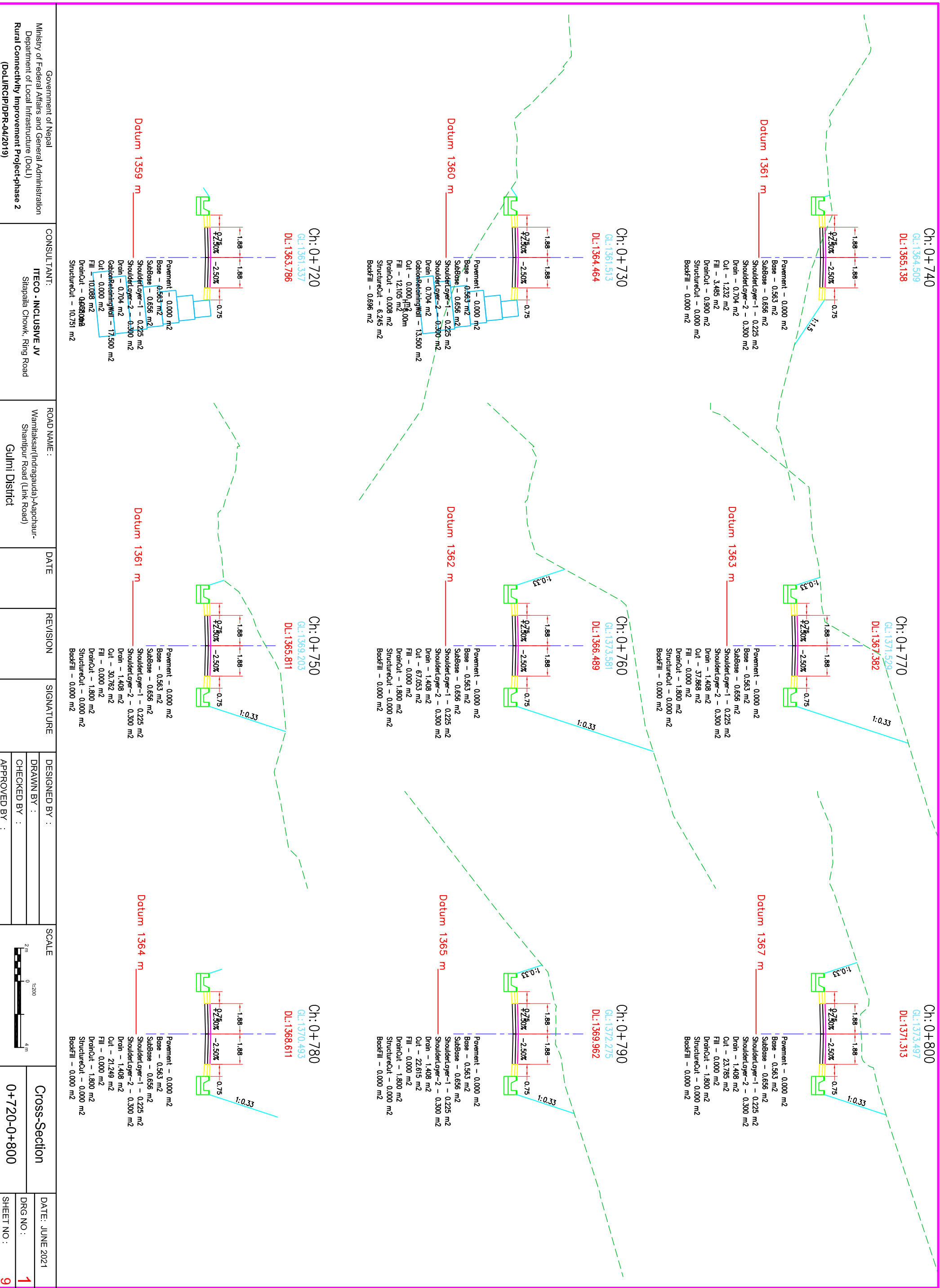
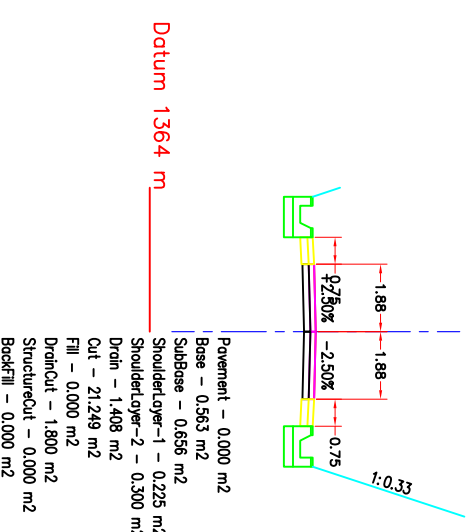
Ch: 0+720
 GL: 1361.337
 DL: 1363.786



Ch: 0+750
 GL: 1369.203
 DL: 1365.811



Ch: 0+780
 GL: 1370.493
 DL: 1368.611



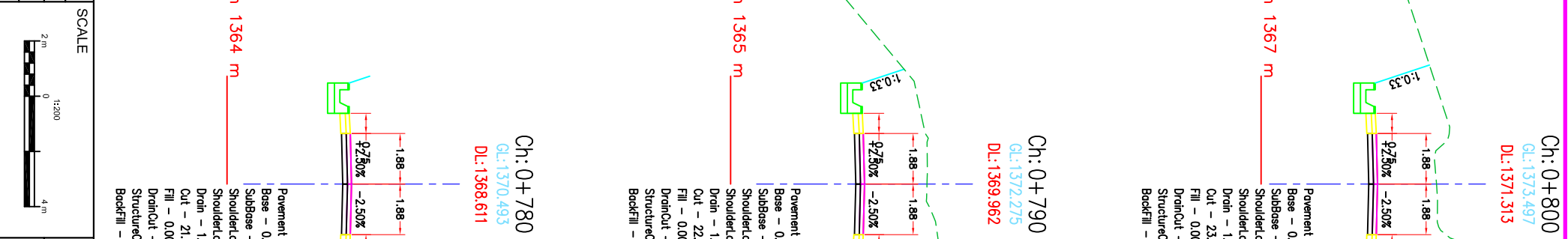
Government of Nepal
 Ministry of Federal Affairs and General Administration
 Department of Local Infrastructure (DoLI)
 Rural Connectivity Improvement Project-phase 2
 (DoLI/RCIP/PR-04/2019)

CONSULTANT: ITECO - INCLUSIVE JV
 Shilpalia Chowk, Ring Road

ROAD NAME: Wamtiaksar(Indragauda)-Aapochaur-Shantipur Road (Link Road)
 Gulmi District

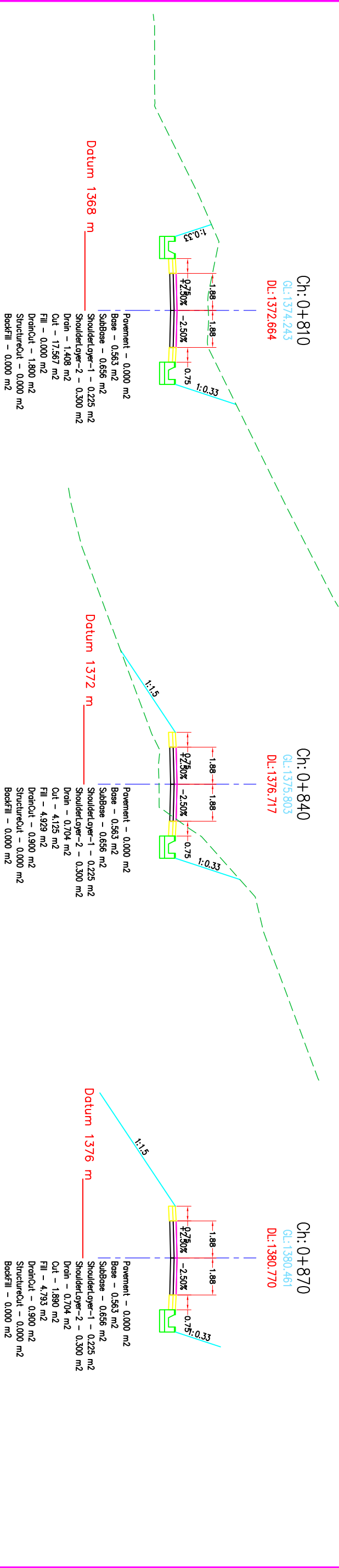
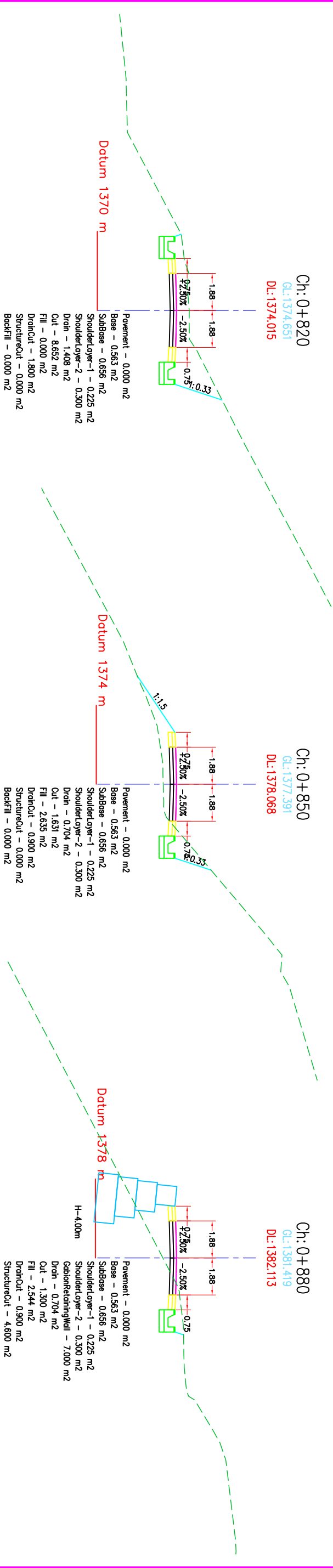
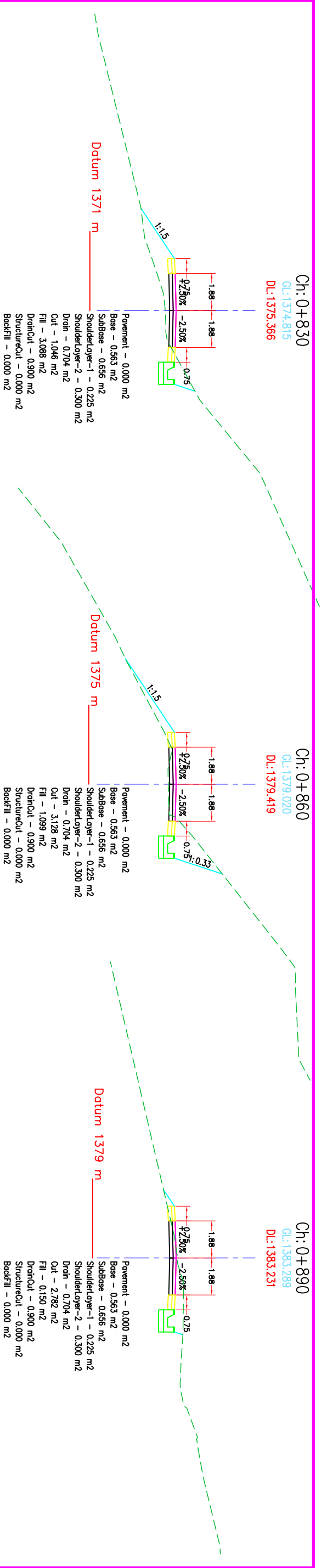
DATE	REVISION	SIGNATURE

DESIGNED BY :
 DRAWN BY :
 CHECKED BY :
 APPROVED BY :

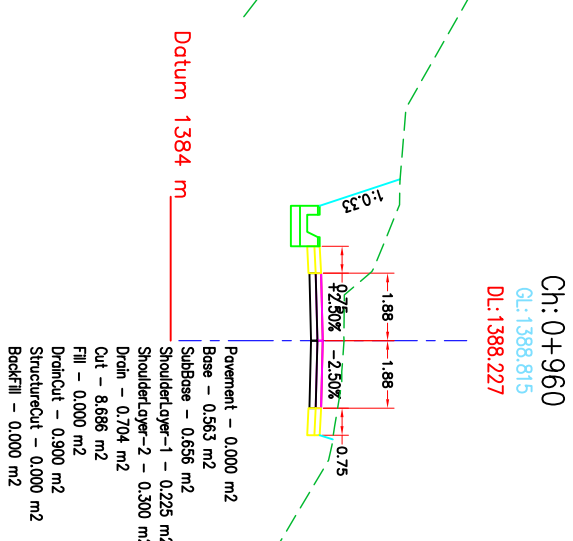
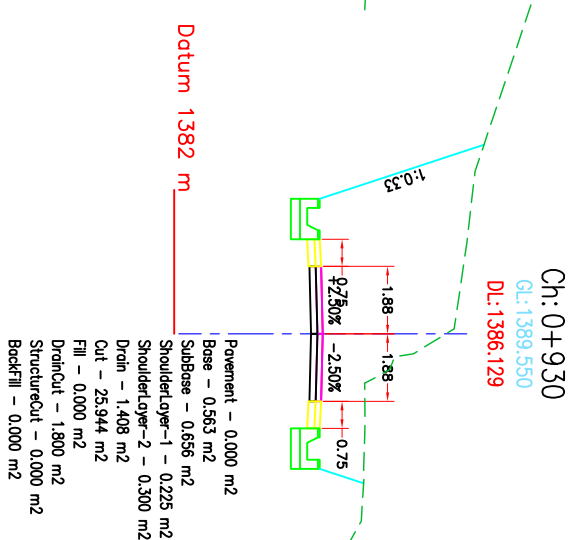
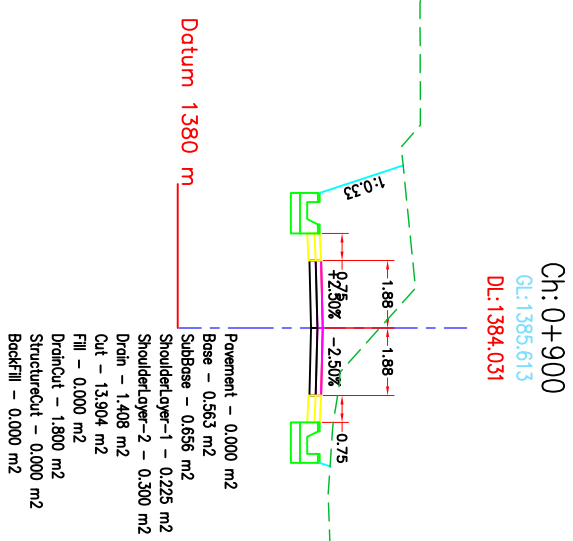
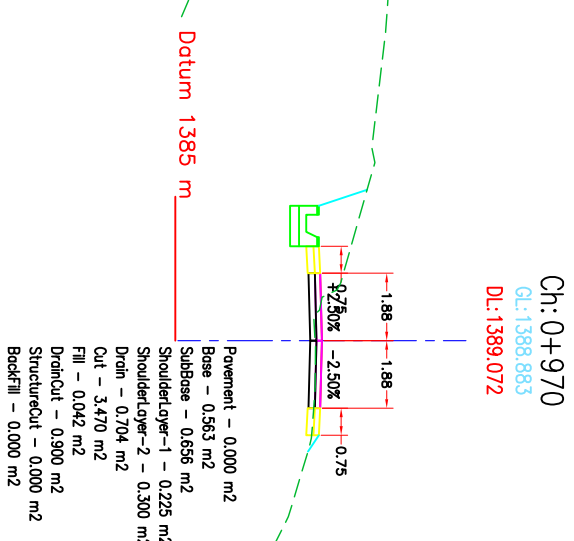
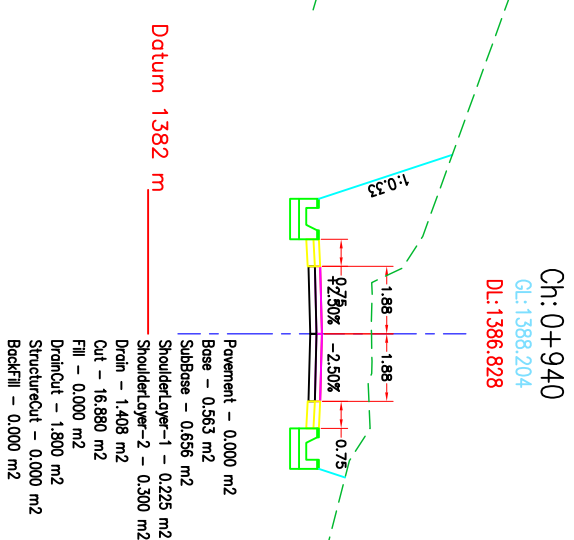
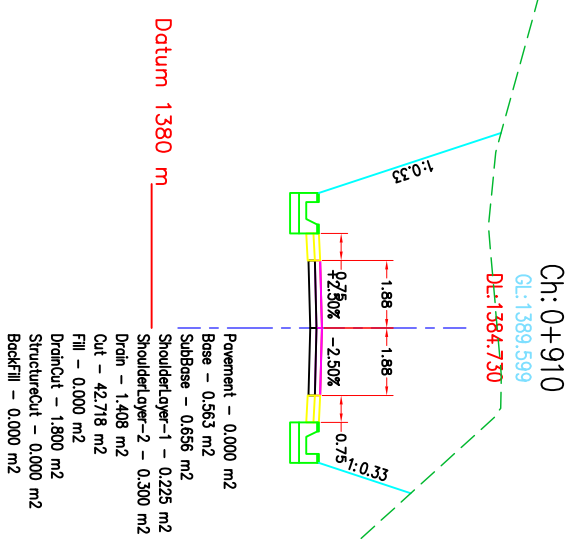
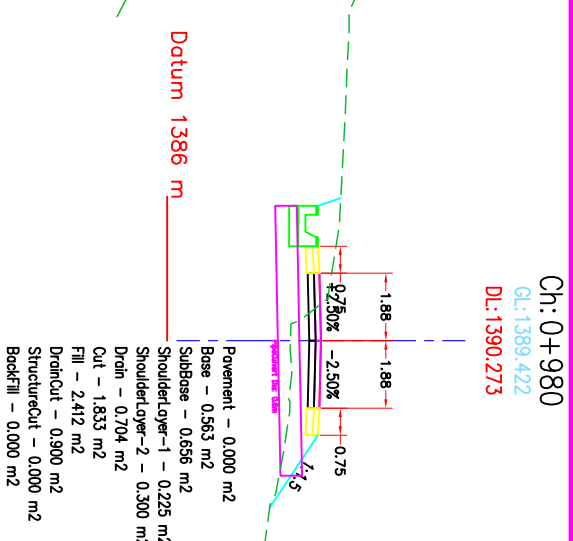
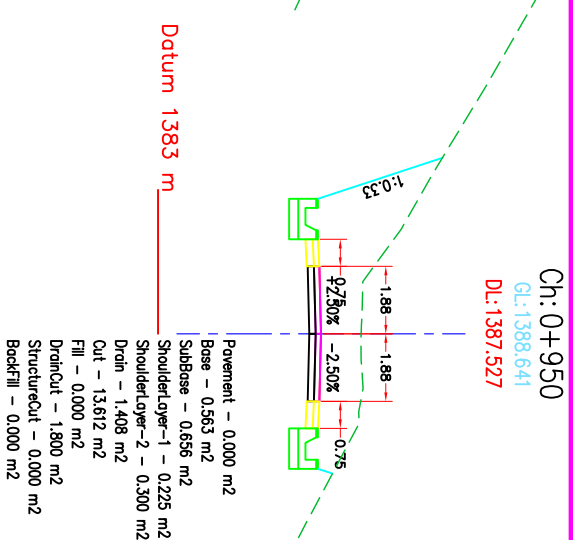
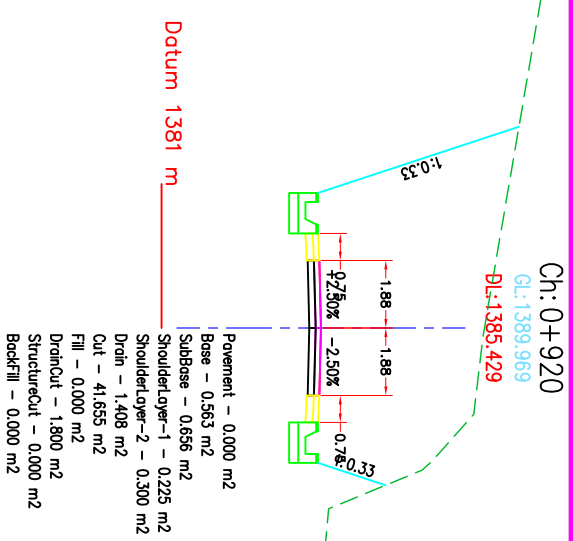


Cross-Section
 0+720-0+800

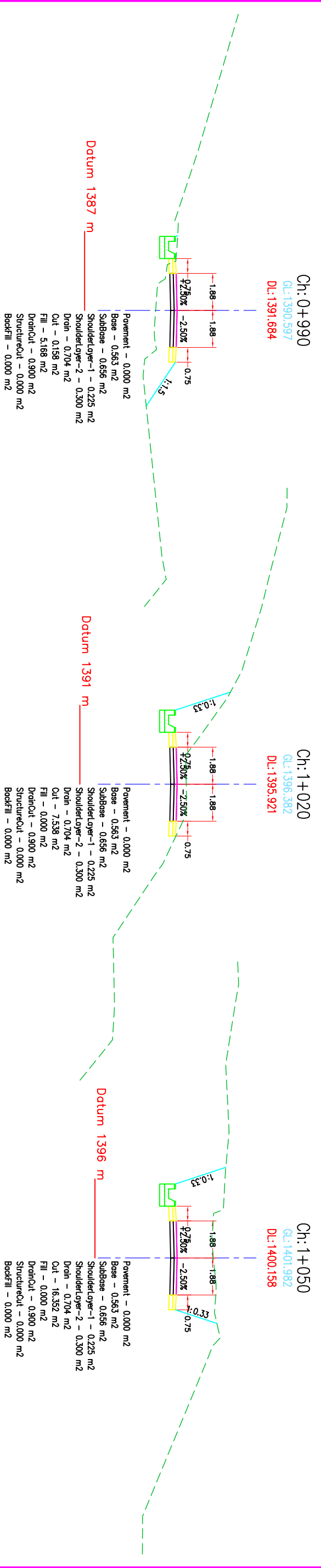
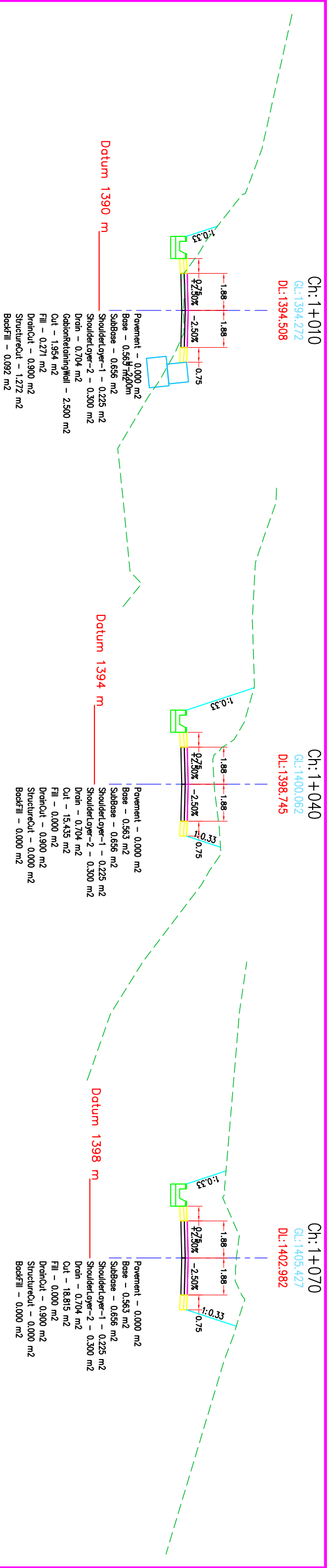
DATE: JUNE 2021
 DRG NO: 1
 SHEET NO: 9



Government of Nepal Ministry of Federal Affairs and General Administration Department of Local Infrastructure (DoLI) Rural Connectivity Improvement Project-phase 2 (DoLI/RCIP/PR-04/2019)		CONSULTANT: ITECO - INCLUSIVE JV Sitapalla Chowk, Ring Road		ROAD NAME: Wamtaksar(Indragauda)-Aapachaur- Shantipur Road (Link Road) Gulmi District		DATE	REVISION	SIGNATURE	DESIGNED BY :	SCALE	Cross-Section 0+810-0+890	DATE: JUNE 2021
									CHECKED BY :	1:200 0 2m 4m		DRG NO : 1
									APPROVED BY :		SHEET NO : 10	

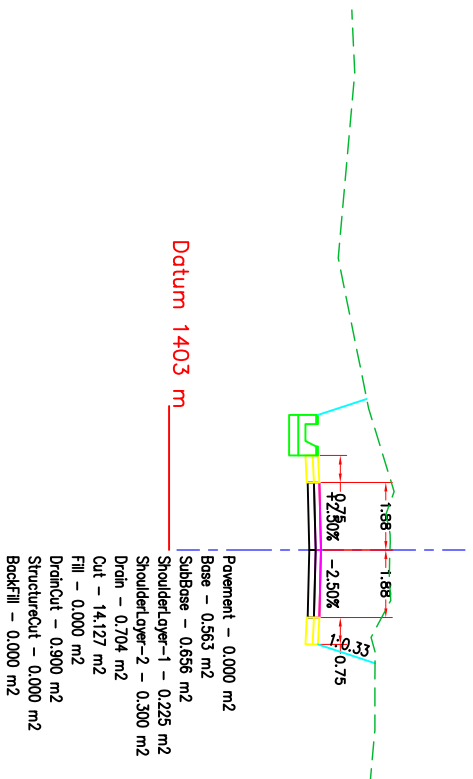


Government of Nepal Ministry of Federal Affairs and General Administration Department of Local Infrastructure (DoLI) Rural Connectivity Improvement Project-phase 2 (DoLI/RCIP/PR-04/2019)		CONSULTANT: ITECO - INCLUSIVE JV Sitapalla Chowk, Ring Road		ROAD NAME: Wamtaksar(Indragauda)-Aapochaur- Shantipur Road (Link Road) Gulmi District		DATE	REVISION	SIGNATURE	DESIGNED BY :	SCALE	Cross-Section 0+900-0+980	DATE: JUNE 2021
CHECKED BY :									1:200 0 2m 4m	DRG NO : 1		SHEET NO : 11
APPROVED BY :												

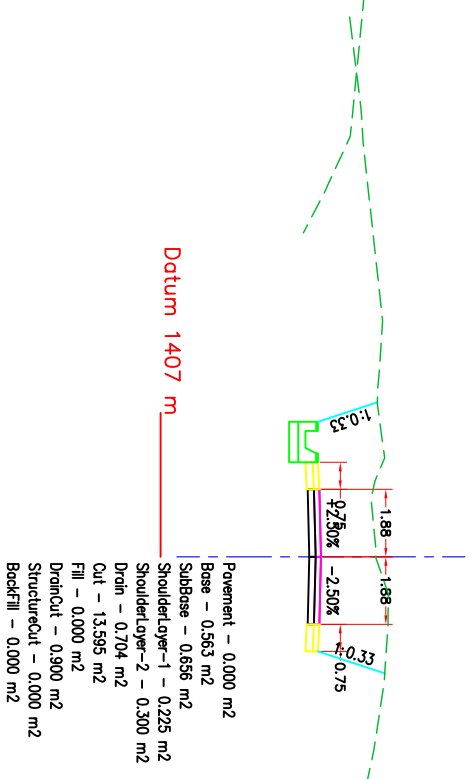


Government of Nepal Ministry of Federal Affairs and General Administration Department of Local Infrastructure (DoLI) Rural Connectivity Improvement Project-phase 2 (DoLI/RCIP/PR-04/2019)		CONSULTANT: ITECO - INCLUSIVE JV Sitapalla Chowk, Ring Road		ROAD NAME: Wamtaksar(Indragauda)-Aapachaur- Shantipur Road (Link Road) Gulmi District		DATE	REVISION	SIGNATURE	DESIGNED BY :	SCALE	Cross-Section 0+990-1+070	DATE: JUNE 2021
DRAWN BY :									1:200	DRG NO : 1		
CHECKED BY :									4m	SHEET NO : 12		
APPROVED BY :												

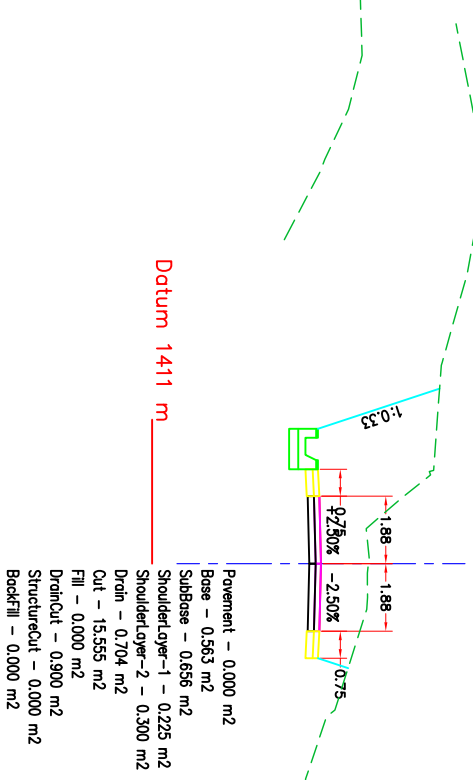
Ch:1+100
 GL:1409.130
 DL:1407.219



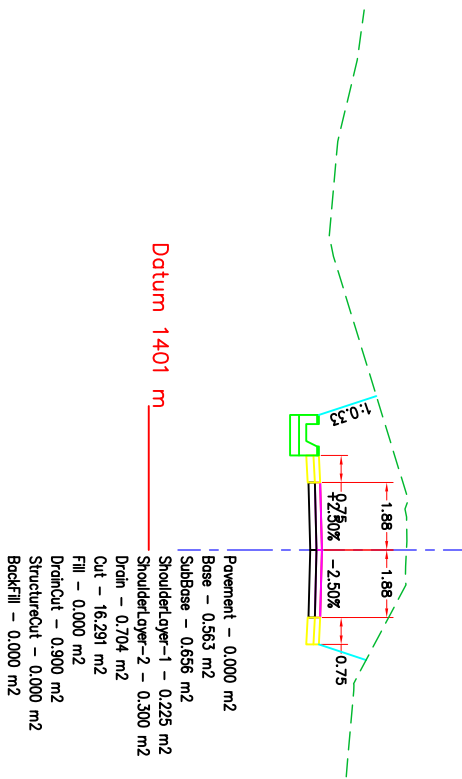
Ch:1+130
 GL:1412.975
 DL:1411.456



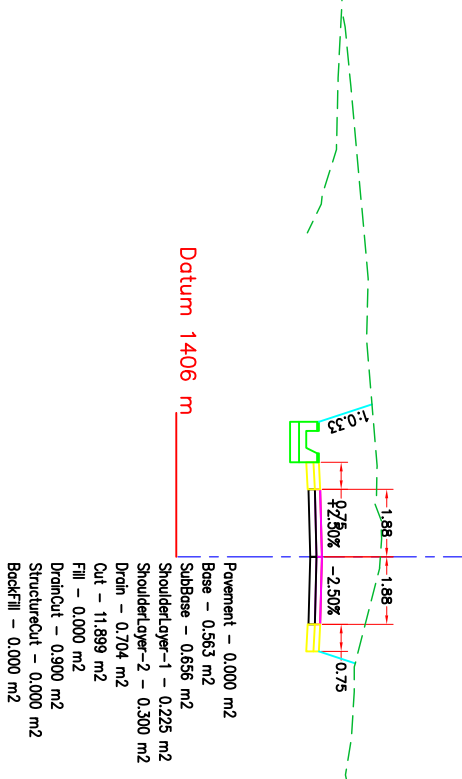
Ch:1+160
 GL:1417.010
 DL:1415.693



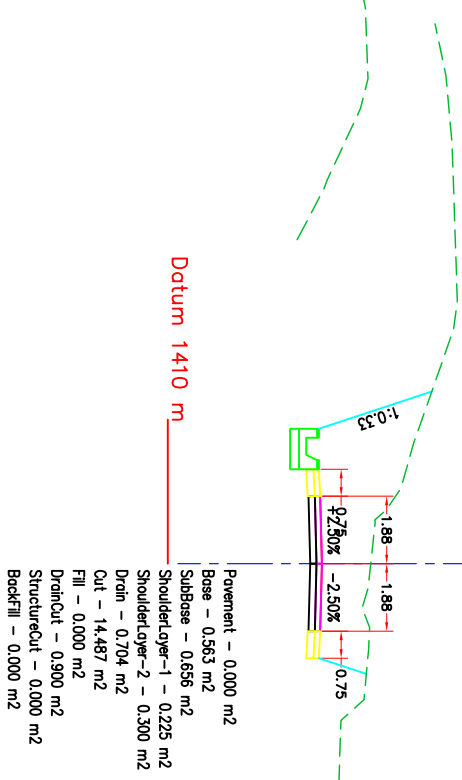
Ch:1+090
 GL:1408.153
 DL:1405.807



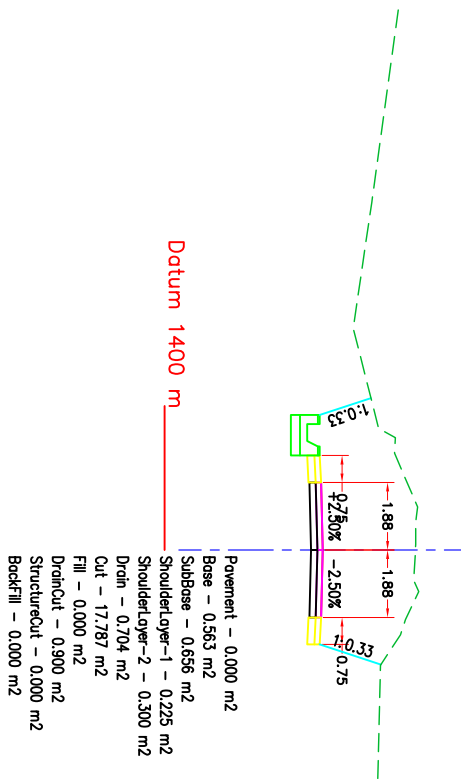
Ch:1+120
 GL:1411.668
 DL:1410.044



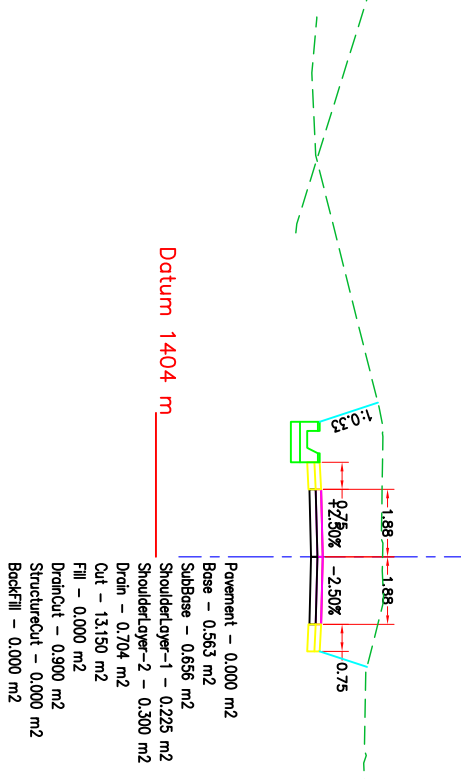
Ch:1+150
 GL:1415.635
 DL:1414.281



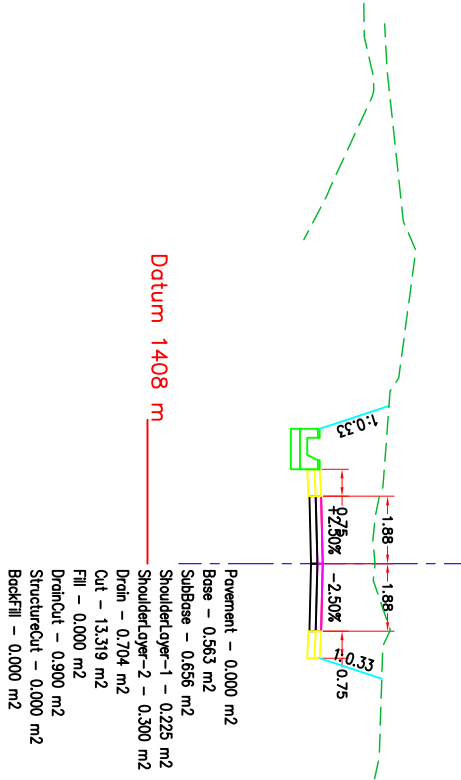
Ch:1+080
 GL:1406.972
 DL:1404.395



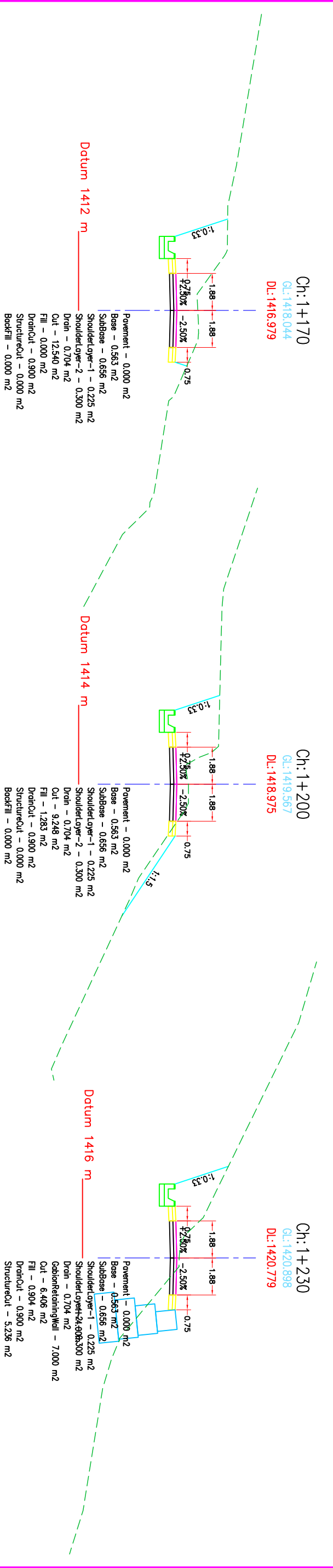
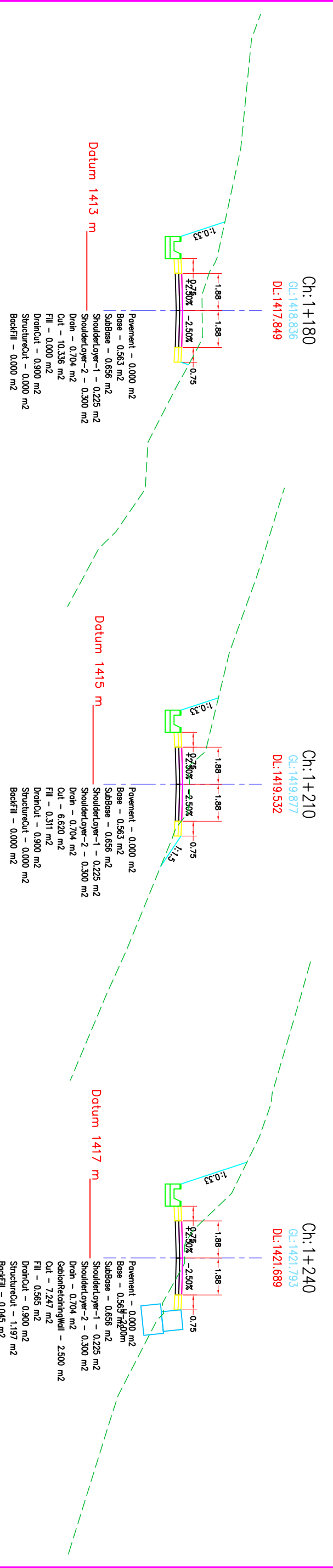
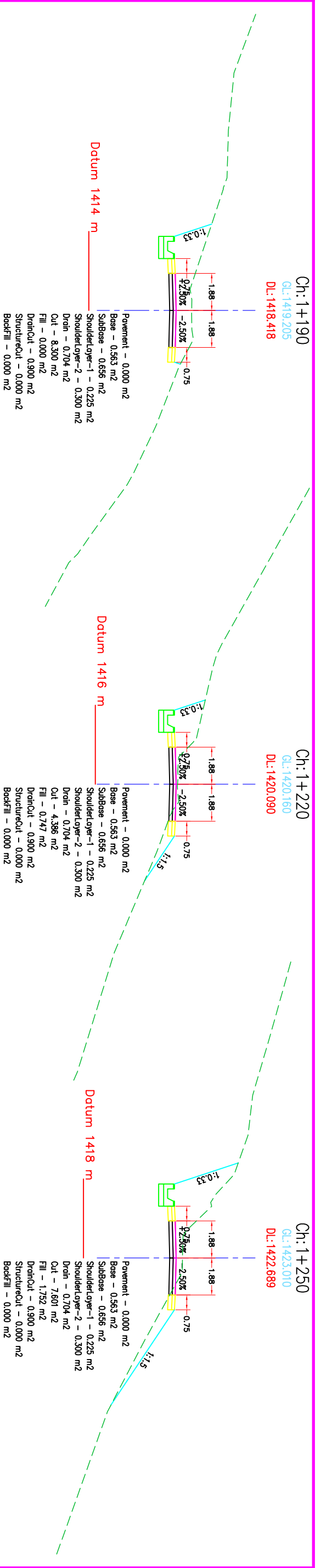
Ch:1+110
 GL:1410.292
 DL:1408.632



Ch:1+140
 GL:1414.319
 DL:1412.869

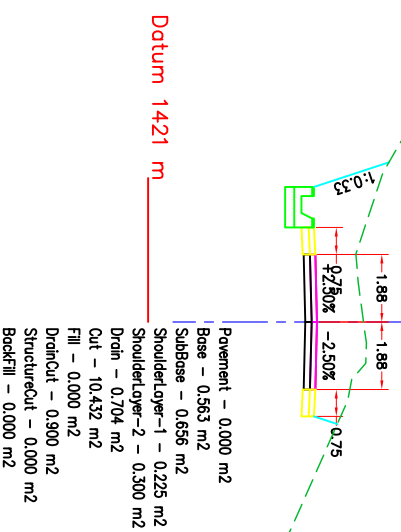


Government of Nepal Ministry of Federal Affairs and General Administration Department of Local Infrastructure (DoLI) Rural Connectivity Improvement Project-phase 2 (DoLI/RCIP/PR-04/2019)		CONSULTANT: ITECO - INCLUSIVE JV Sitapalla Chowk, Ring Road		ROAD NAME: Wamtiaksar(Indragauda)-Aapochaur- Shantipur Road (Link Road) Gulmi District		DATE	REVISION	SIGNATURE	DESIGNED BY :	SCALE	Cross-Section 1+080-1+160	DATE: JUNE 2021
									CHECKED BY :			DRG NO : 1
									APPROVED BY :			SHEET NO : 13

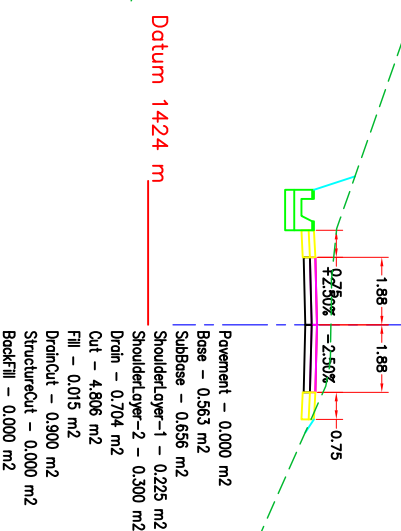


Government of Nepal Ministry of Federal Affairs and General Administration Department of Local Infrastructure (DoLI) Rural Connectivity Improvement Project-phase 2 (DoLI/RCIP/PR-04/2019)		CONSULTANT: ITECO - INCLUSIVE JV Sitapalla Chowk, Ring Road		ROAD NAME: Wamlatasar(Indragauda)-Aapochaur- Shantipur Road (Link Road) Gulmi District		DATE	REVISION	SIGNATURE	DESIGNED BY :	SCALE	Cross-Section 1+170-1+250	DATE: JUNE 2021
DRAWN BY :									1:200	DRG NO : 1		
CHECKED BY :									4 m	SHEET NO : 14		
APPROVED BY :												

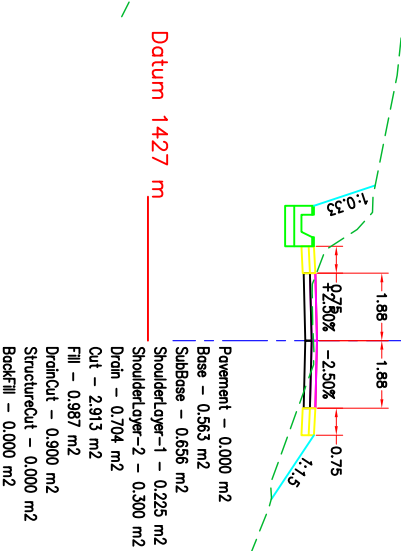
Ch: 1+280
 GL: 1425.983
 DL: 1425.691



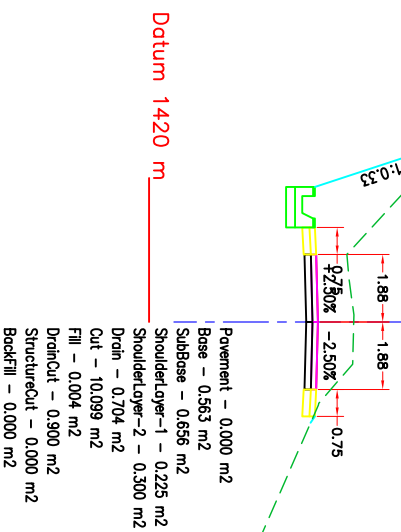
Ch: 1+310
 GL: 1429.080
 DL: 1428.693



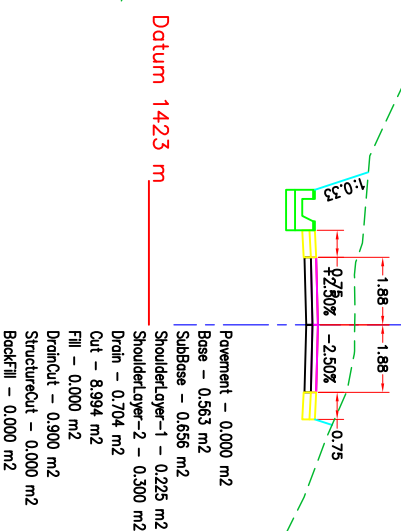
Ch: 1+340
 GL: 1431.594
 DL: 1431.695



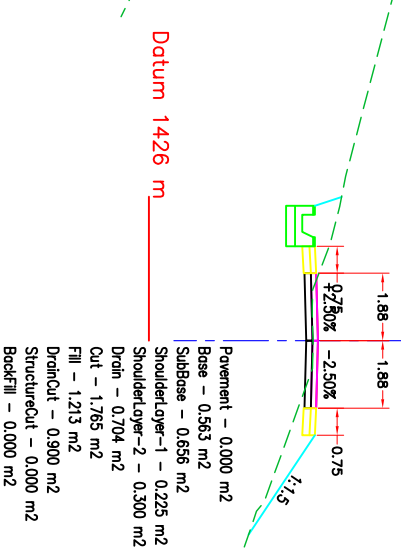
Ch: 1+270
 GL: 1425.685
 DL: 1424.690



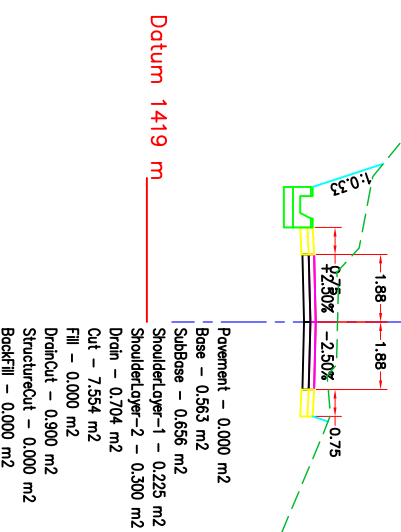
Ch: 1+300
 GL: 1428.714
 DL: 1427.692



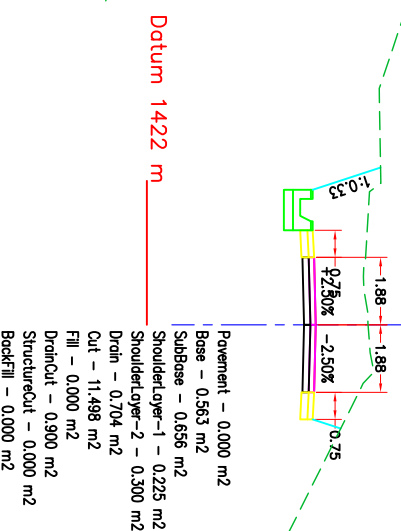
Ch: 1+330
 GL: 1430.561
 DL: 1430.694



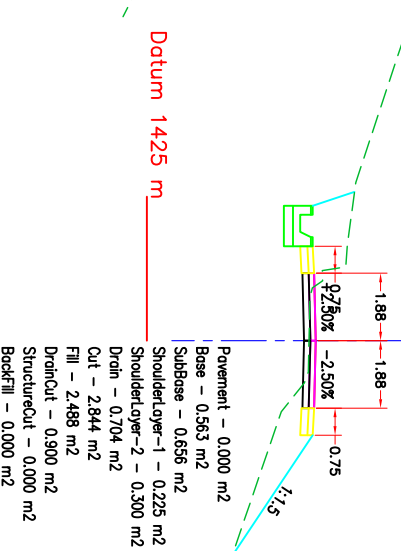
Ch: 1+260
 GL: 1424.294
 DL: 1423.690



Ch: 1+290
 GL: 1428.144
 DL: 1426.692

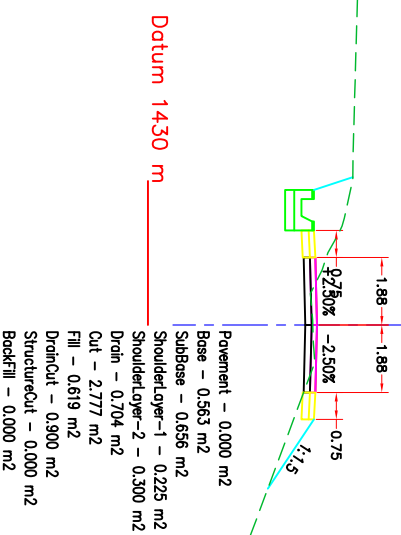


Ch: 1+320
 GL: 1429.506
 DL: 1429.693

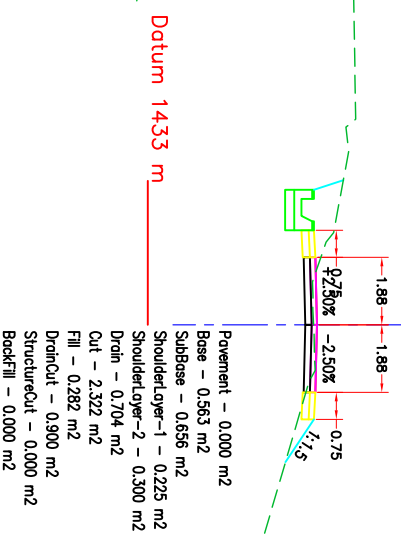


Government of Nepal Ministry of Federal Affairs and General Administration Department of Local Infrastructure (DoLI) Rural Connectivity Improvement Project-phase 2 (DoLI/RCIP/PR-04/2019)		CONSULTANT: ITECO - INCLUSIVE JV Sitapalla Chowk, Ring Road		ROAD NAME: Wamlatasar(Indragauda)-Aapochaur- Shantipur Road (Link Road) Gulmi District		DATE	REVISION	SIGNATURE	DESIGNED BY :	SCALE	Cross-Section	DATE: JUNE 2021
APPROVED BY :									1:200	1+260-1+340		DRG NO : 1
											SHEET NO : 15	

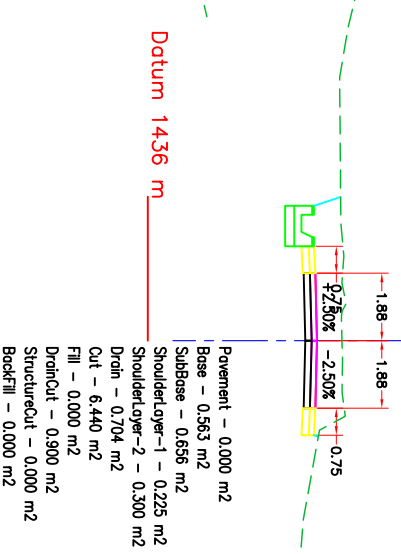
Ch: 1+370
 GL: 1434.579
 DL: 1434.696



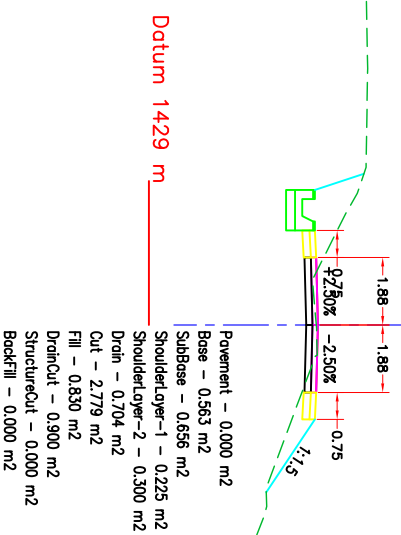
Ch: 1+400
 GL: 1437.603
 DL: 1437.698



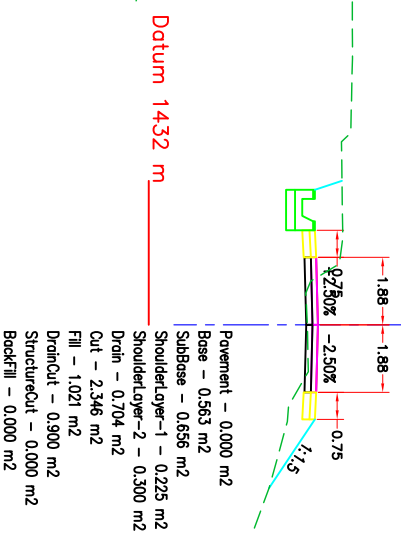
Ch: 1+430
 GL: 1441.392
 DL: 1440.700



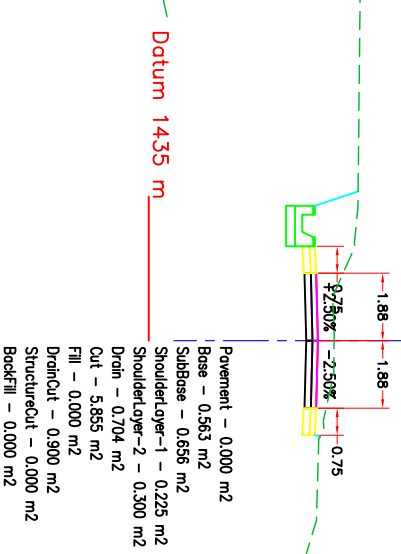
Ch: 1+360
 GL: 1433.651
 DL: 1433.696



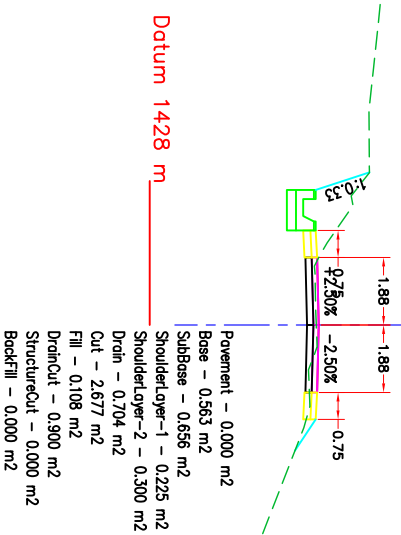
Ch: 1+390
 GL: 1436.403
 DL: 1436.697



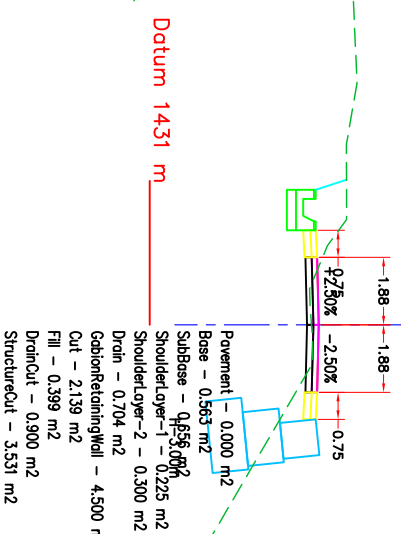
Ch: 1+420
 GL: 1440.149
 DL: 1439.699



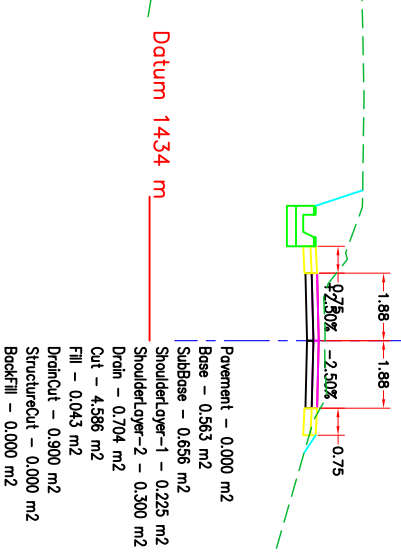
Ch: 1+350
 GL: 1432.624
 DL: 1432.695



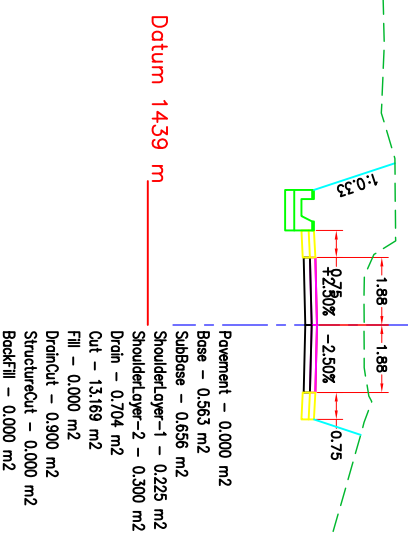
Ch: 1+380
 GL: 1435.494
 DL: 1435.697



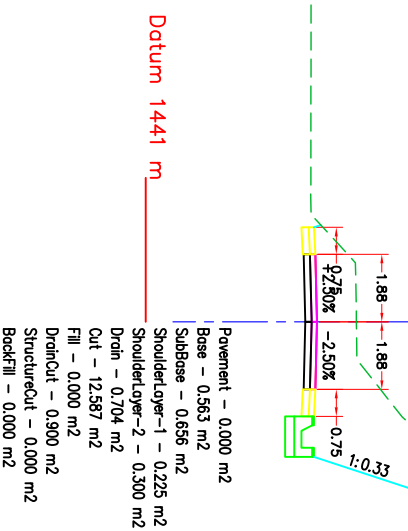
Ch: 1+410
 GL: 1438.869
 DL: 1438.699



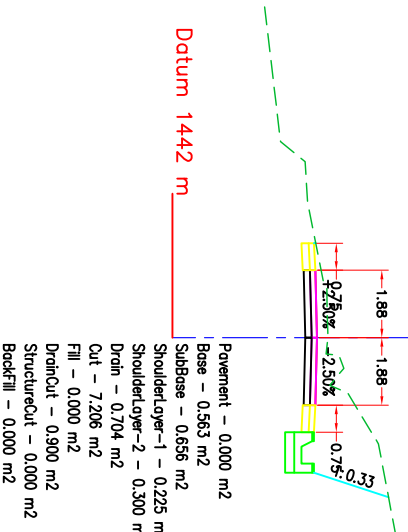
Ch: 1+460
 GL: 1445.009
 DL: 1443.702



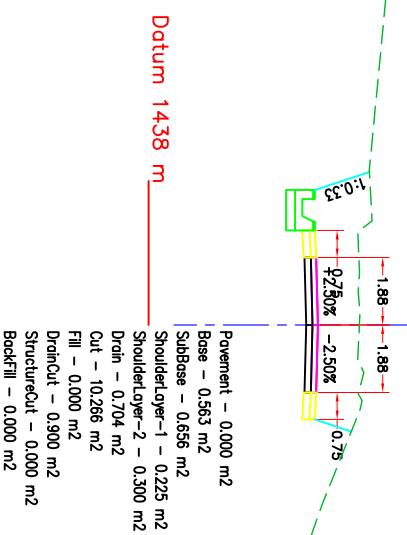
Ch: 1+490
 GL: 1446.853
 DL: 1445.759



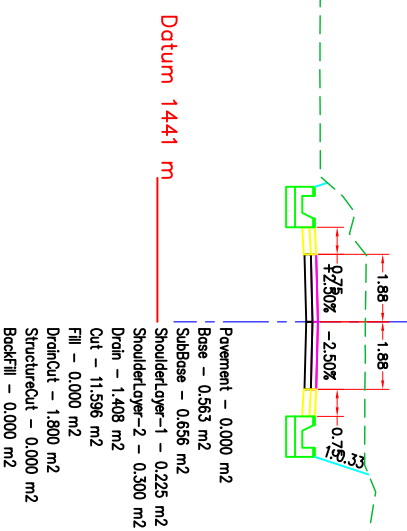
Ch: 1+520
 GL: 1446.319
 DL: 1446.014



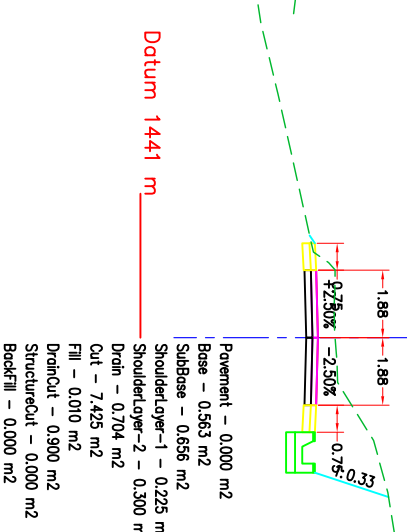
Ch: 1+450
 GL: 1443.853
 DL: 1442.701



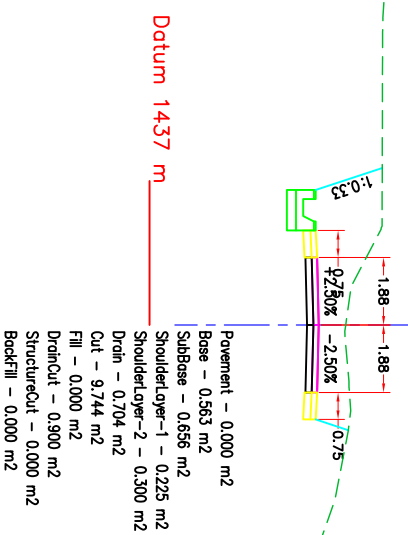
Ch: 1+480
 GL: 1446.777
 DL: 1445.459



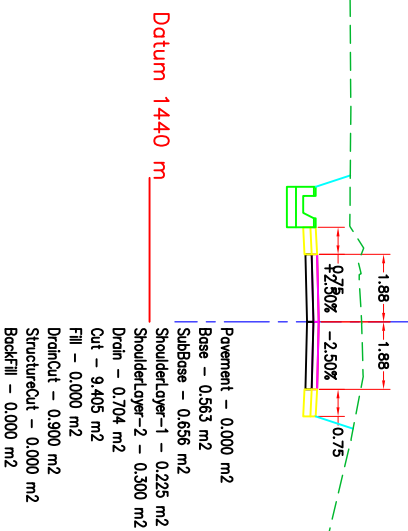
Ch: 1+510
 GL: 1446.405
 DL: 1445.929



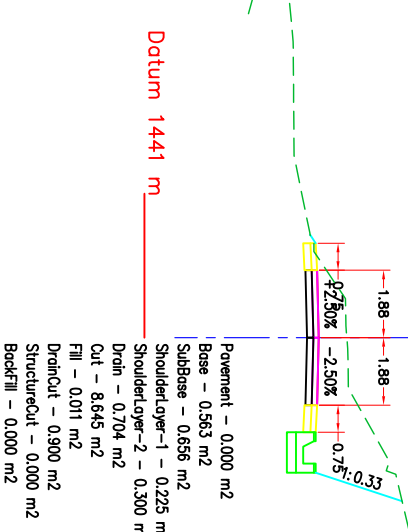
Ch: 1+440
 GL: 1442.449
 DL: 1441.700



Ch: 1+470
 GL: 1445.891
 DL: 1444.702

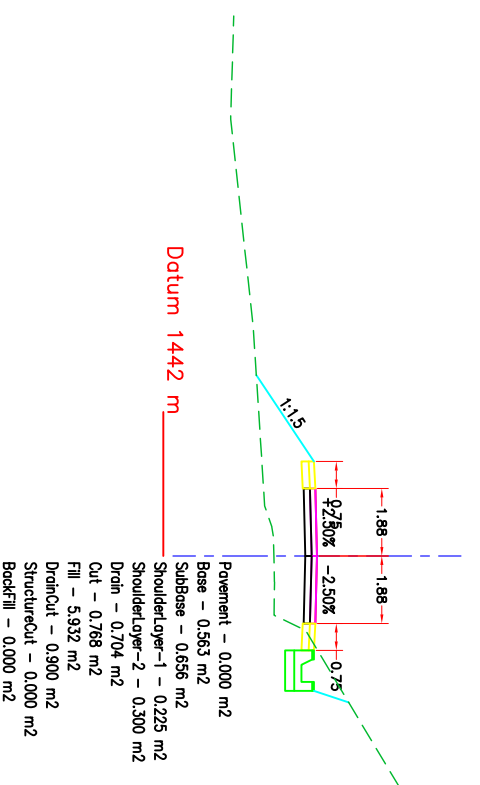


Ch: 1+500
 GL: 1446.823
 DL: 1445.844

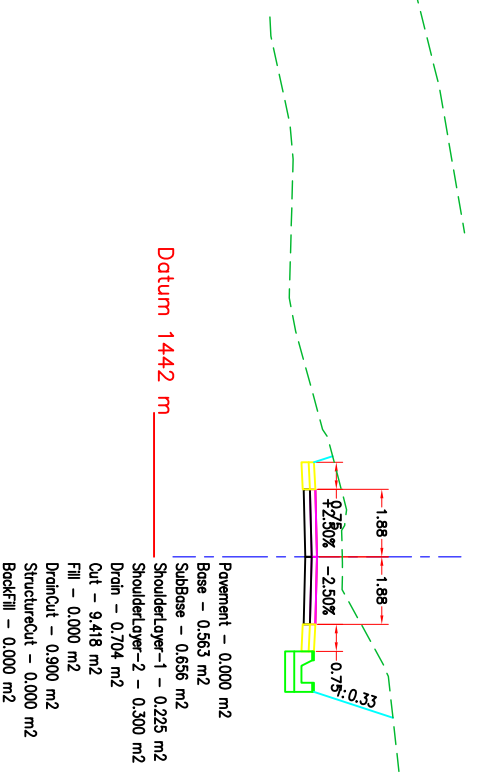


Government of Nepal Ministry of Federal Affairs and General Administration Department of Local Infrastructure (DoLI) Rural Connectivity Improvement Project-phase 2 (DoLI/RCIP/PR-04/2019)		CONSULTANT: ITECO - INCLUSIVE JV Sitapalla Chowk, Ring Road		ROAD NAME: Wamtaksar(Indragauda)-Aapochaur- Shantipur Road (Link Road) Gulmi District		DATE	REVISION	SIGNATURE	DESIGNED BY :	SCALE	Cross-Section	DATE: JUNE 2021
									CHECKED BY :	1:200	1+440-1+520	DRG NO :
									APPROVED BY :			SHEET NO :
												17

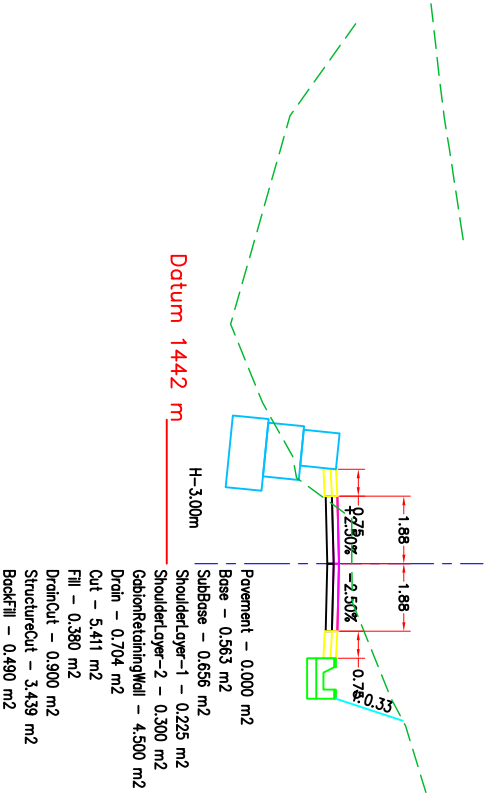
Ch: 1+550
 GL: 1445.072
 DL: 1446.270



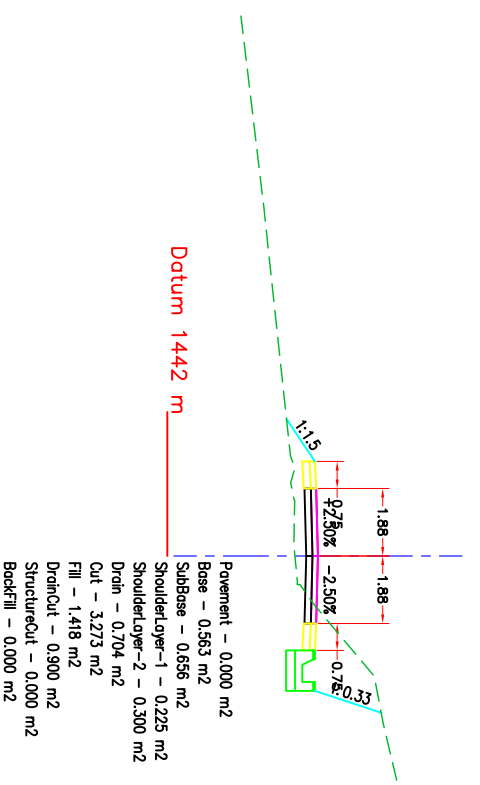
Ch: 1+580
 GL: 1447.228
 DL: 1446.525



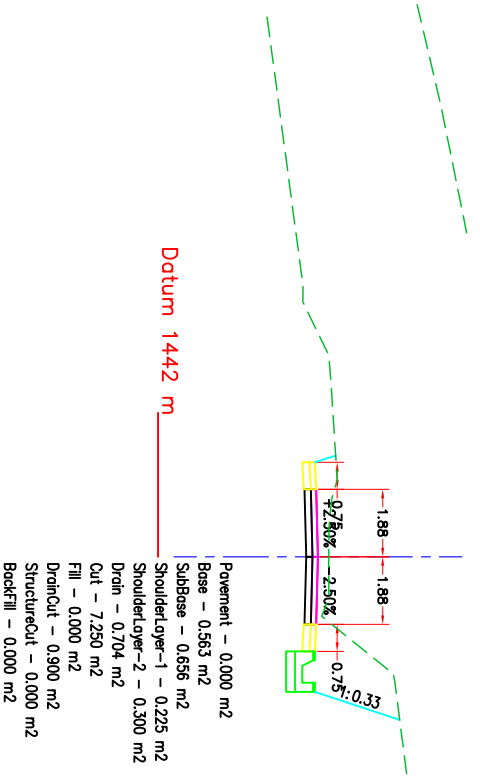
Ch: 1+610
 GL: 1447.140
 DL: 1446.784



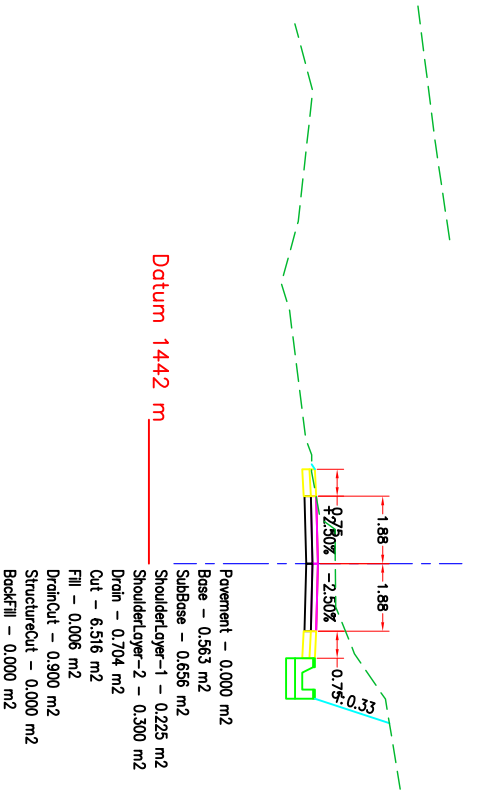
Ch: 1+540
 GL: 1445.545
 DL: 1446.185



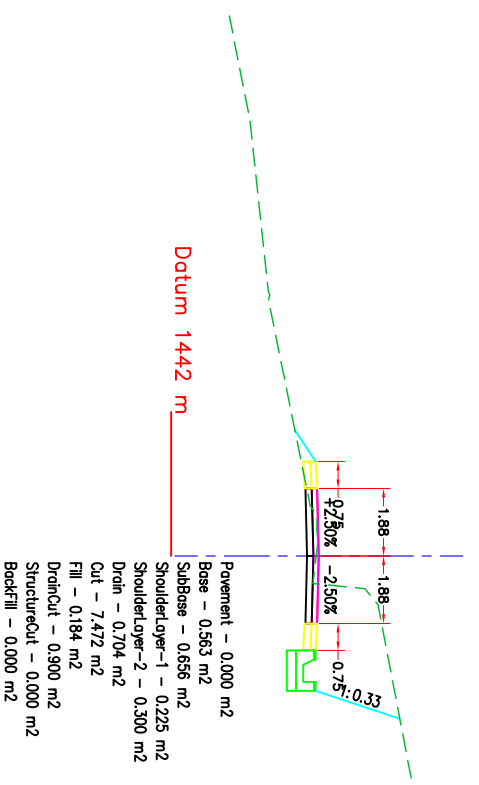
Ch: 1+570
 GL: 1446.741
 DL: 1446.440



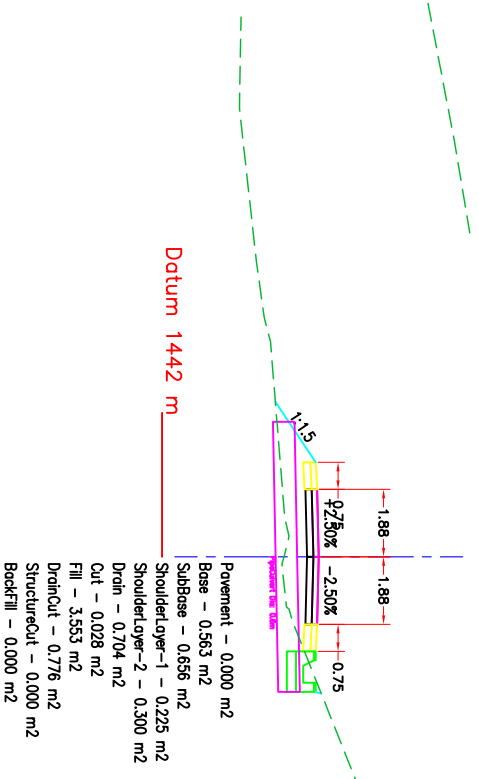
Ch: 1+600
 GL: 1447.177
 DL: 1446.696



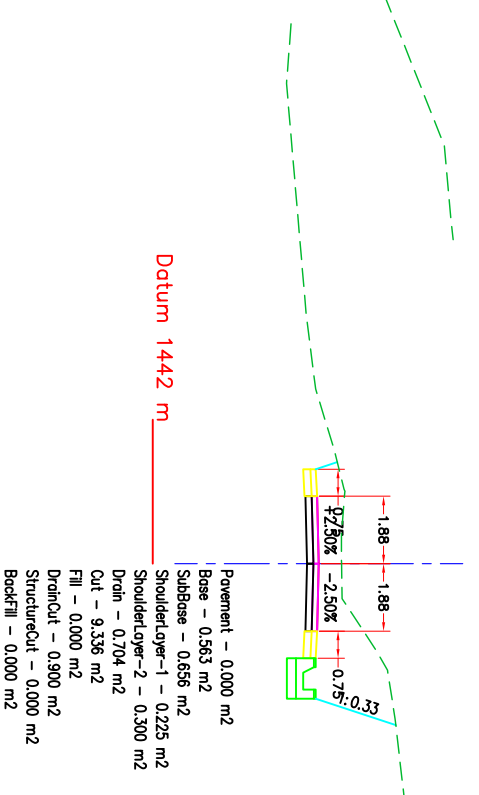
Ch: 1+530
 GL: 1446.027
 DL: 1446.099



Ch: 1+560
 GL: 1445.386
 DL: 1446.355



Ch: 1+590
 GL: 1447.243
 DL: 1446.610



Government of Nepal
 Ministry of Federal Affairs and General Administration
 Department of Local Infrastructure (DoLI)
 Rural Connectivity Improvement Project-phase 2
 (DoLI/RCIP/PR-04/2019)

CONSULTANT:
 ITECO - INCLUSIVE JV
 Sitapalla Chowk, Ring Road

ROAD NAME:
 Wamtiaksar(Indragauda)-Aapochaur-
 Shantipur Road (Link Road)
 Gulmi District

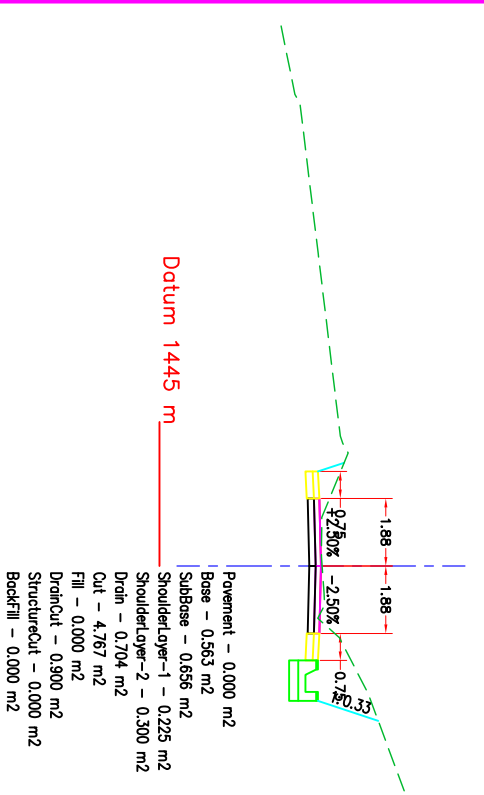
DATE
 REVISION
 SIGNATURE

DESIGNED BY :
 DRAWN BY :
 CHECKED BY :
 APPROVED BY :

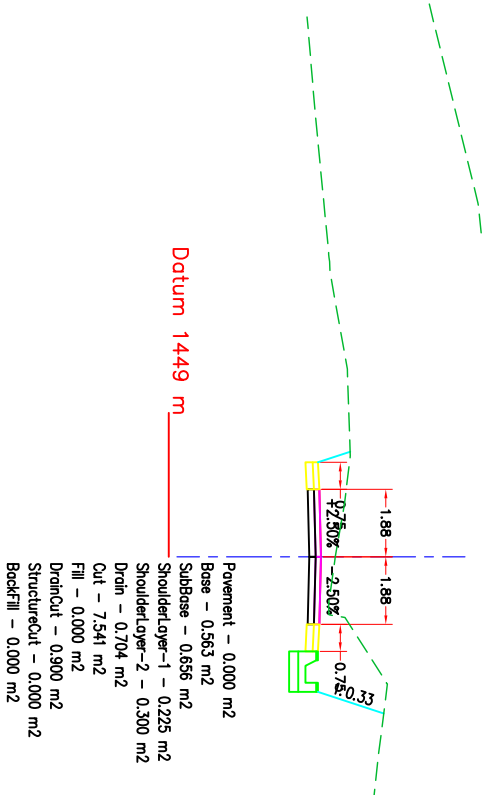
SCALE

Cross-Section
 1+530-1+610
 DATE: JUNE 2021
 DRG NO : 1
 SHEET NO : 18

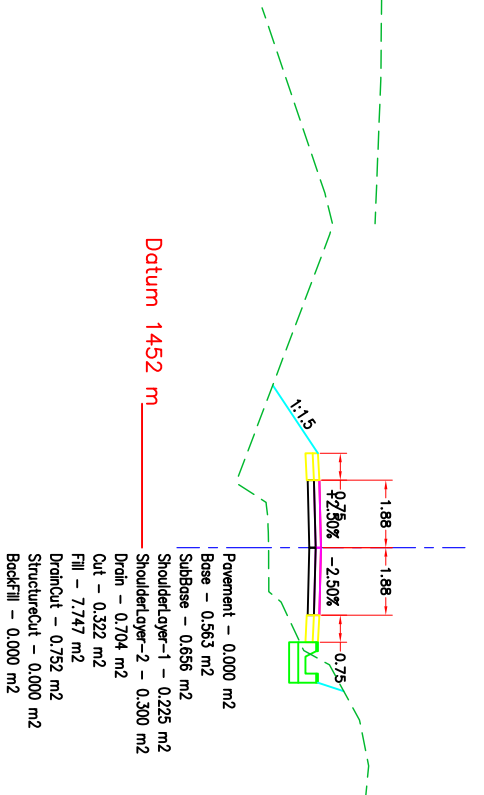
Ch:1+640
 GL:1449.516
 DL:1449.486



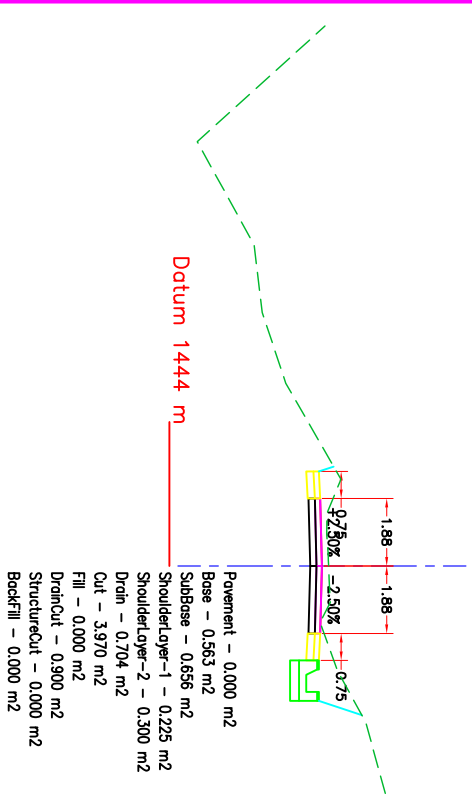
Ch:1+670
 GL:1453.625
 DL:1453.229



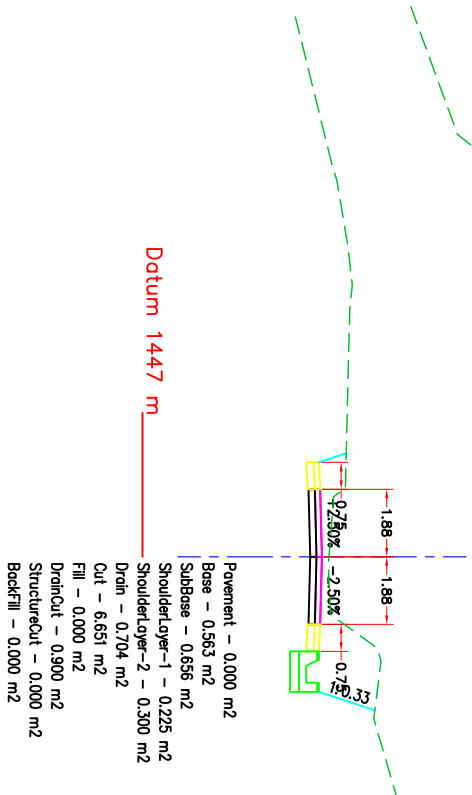
Ch:1+700
 GL:1455.515
 DL:1456.973



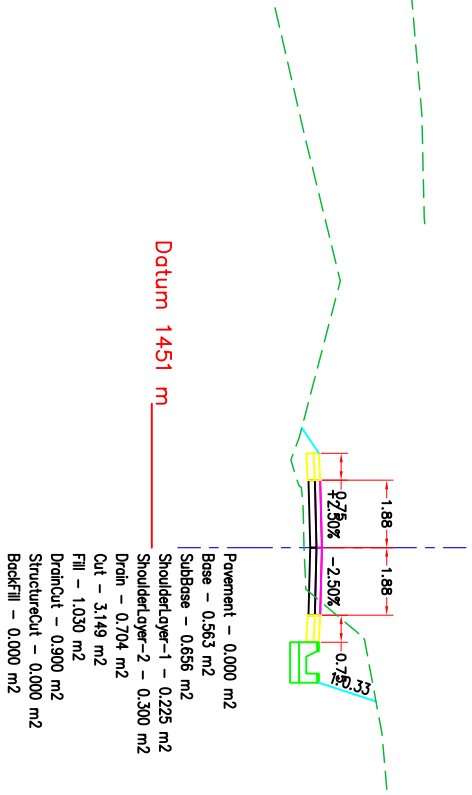
Ch:1+630
 GL:1448.424
 DL:1448.238



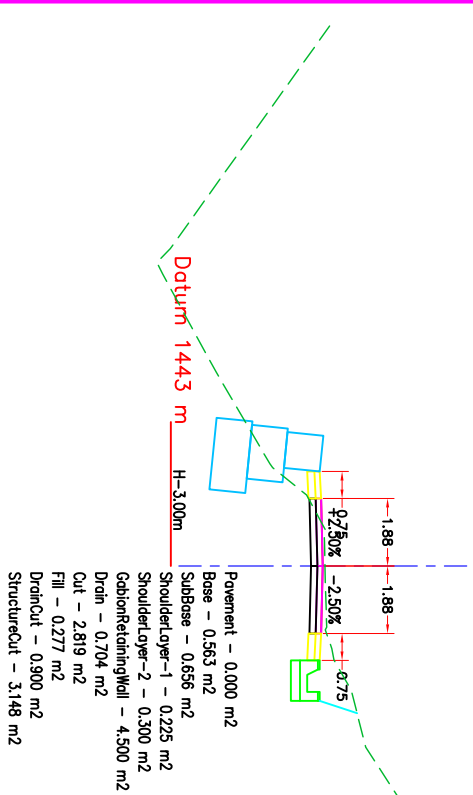
Ch:1+660
 GL:1452.177
 DL:1451.982



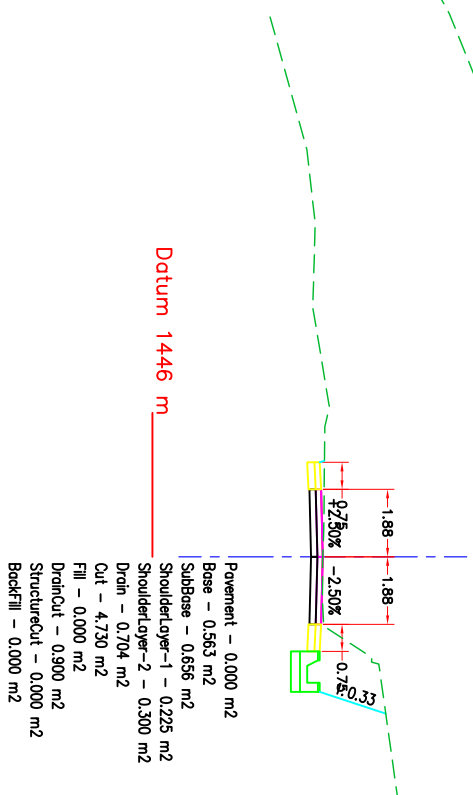
Ch:1+690
 GL:1455.229
 DL:1455.725



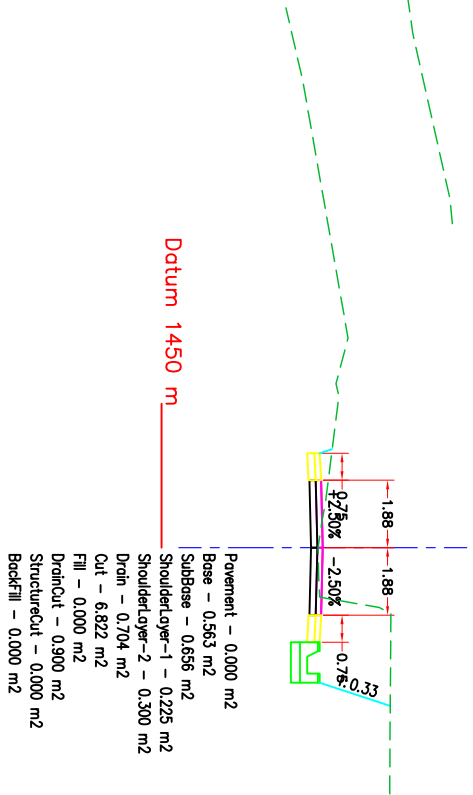
Ch:1+620
 GL:1447.282
 DL:1447.222



Ch:1+650
 GL:1450.730
 DL:1450.734

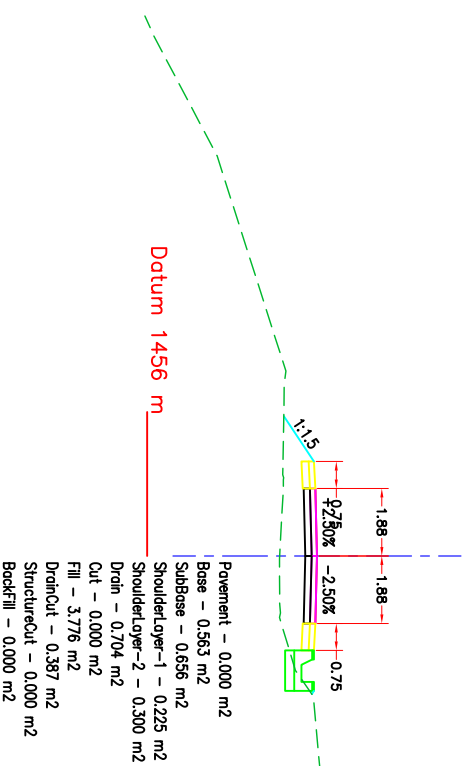


Ch:1+680
 GL:1454.348
 DL:1454.477

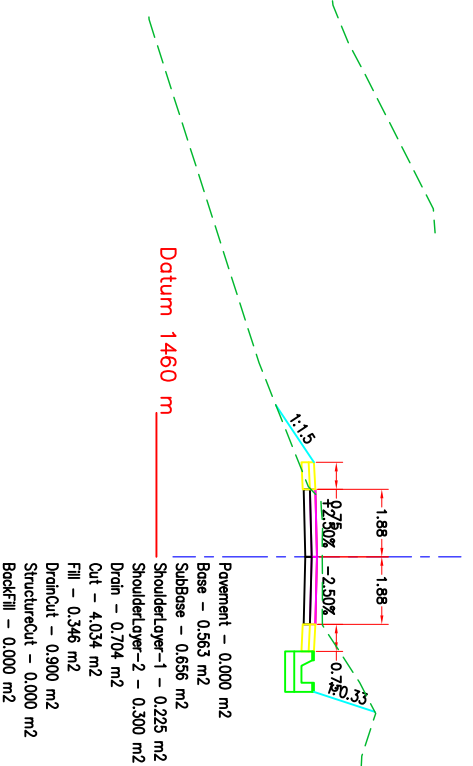


Government of Nepal Ministry of Federal Affairs and General Administration Department of Local Infrastructure (DoLI) Rural Connectivity Improvement Project-phase 2 (DoLI/RCIP/PR-04/2019)		CONSULTANT: ITECO - INCLUSIVE JV Sitapalla Chowk, Ring Road		ROAD NAME: Wamtaksar(Indragauda)-Aapochaur- Shantipur Road (Link Road) Gulmi District		DATE	REVISION	SIGNATURE	DESIGNED BY :	SCALE	Cross-Section 1+620-1+700	DATE: JUNE 2021
									CHECKED BY :			DRG NO : 1
									APPROVED BY :			SHEET NO : 19

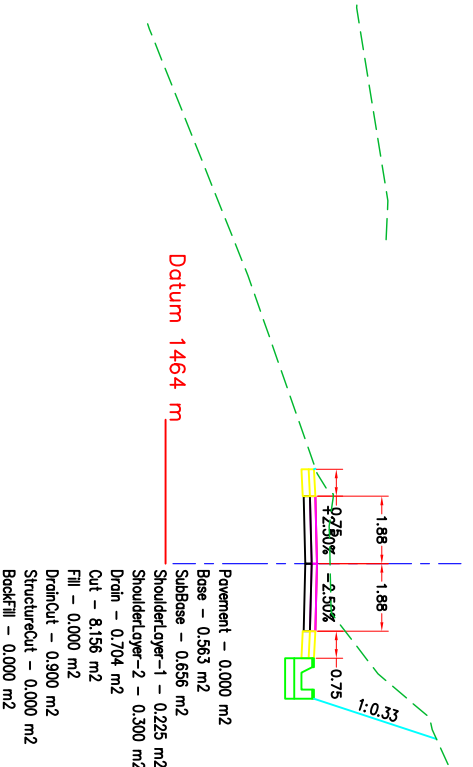
Ch:1+730
 GL:1459.678
 DL:1460.717



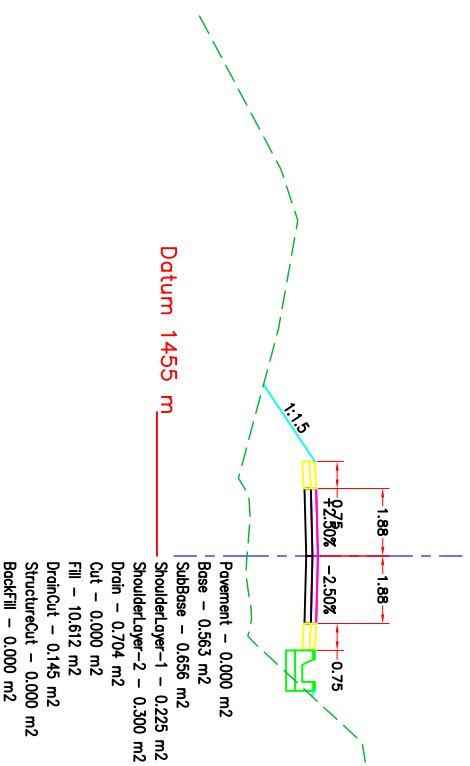
Ch:1+760
 GL:1468.608
 DL:1464.461



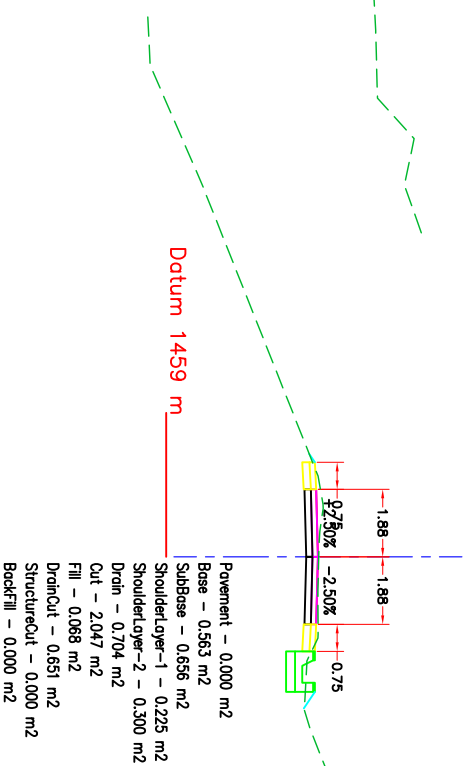
Ch:1+790
 GL:1468.566
 DL:1468.205



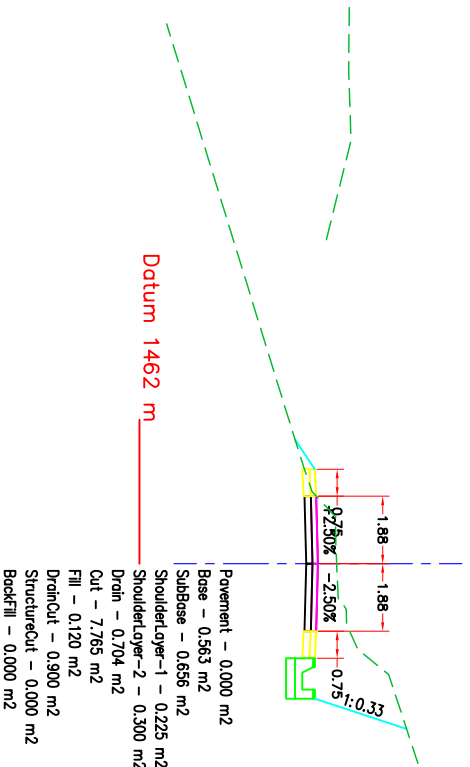
Ch:1+720
 GL:1457.503
 DL:1459.469



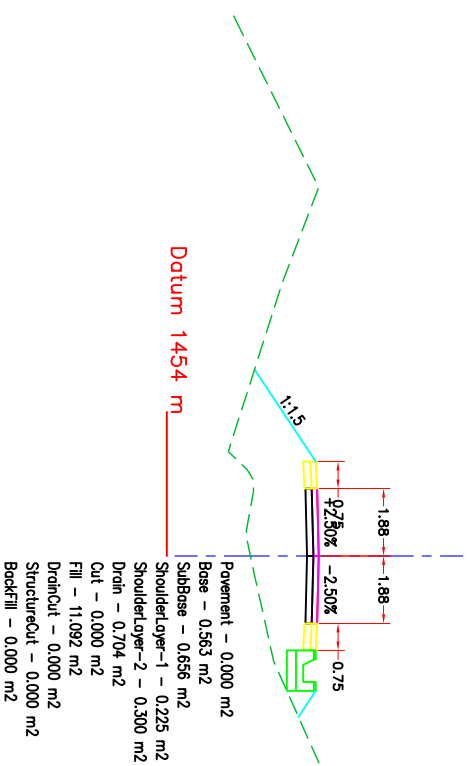
Ch:1+750
 GL:1463.237
 DL:1463.213



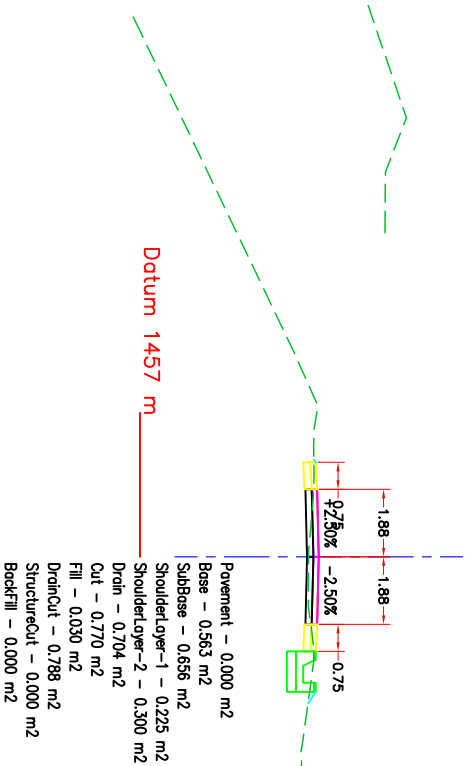
Ch:1+780
 GL:1467.478
 DL:1466.957



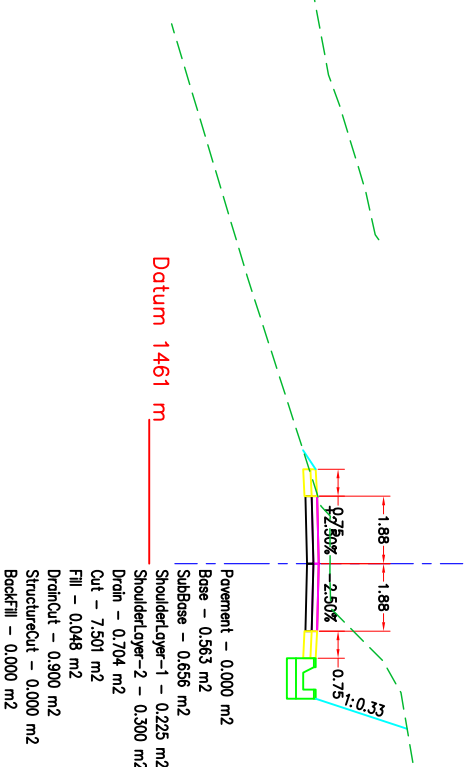
Ch:1+710
 GL:1456.323
 DL:1458.221



Ch:1+740
 GL:1461.683
 DL:1461.965



Ch:1+770
 GL:1466.021
 DL:1465.709



Government of Nepal
 Ministry of Federal Affairs and General Administration
 Department of Local Infrastructure (DoLI)
 Rural Connectivity Improvement Project-phase 2
 (DoLI/RCIP/PR-04/2019)

CONSULTANT:
ITECO - INCLUSIVE JV
 Sitapalla Chowk, Ring Road

ROAD NAME:
 Wamtaksar(Indragauda)-Aapachaur-
 Shantipur Road (Link Road)
 Gulmi District

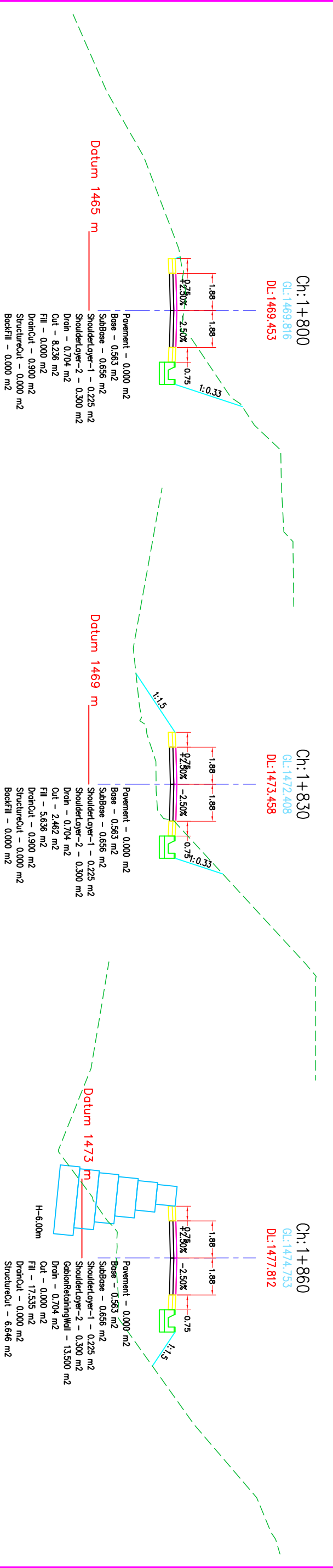
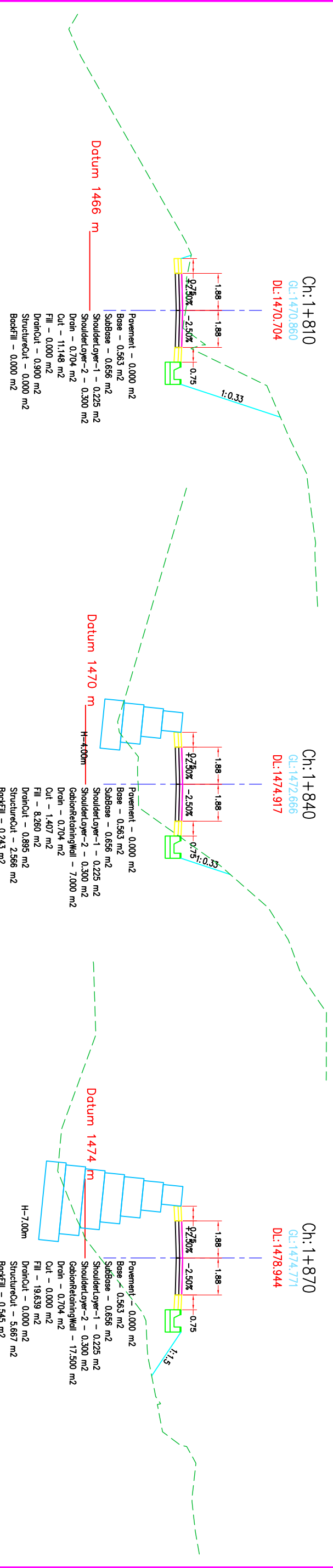
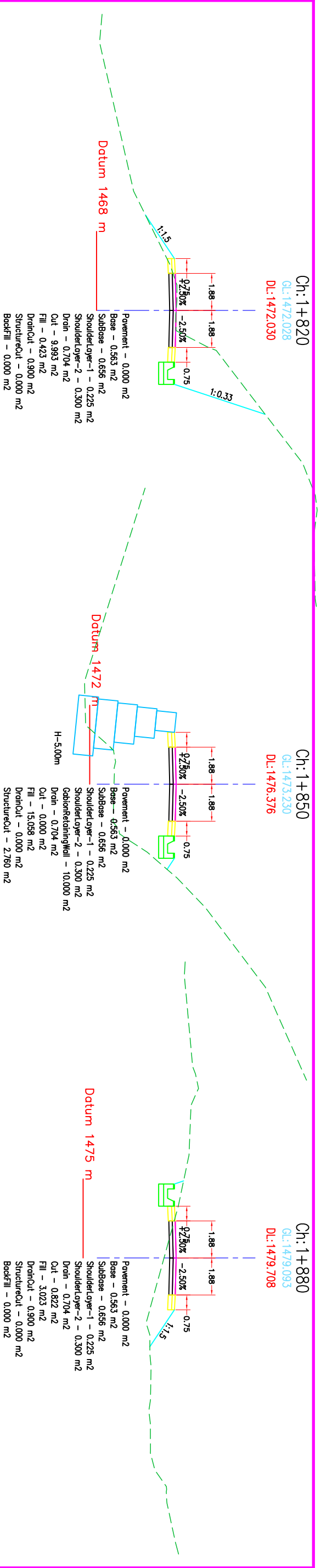
DATE
 REVISION
 SIGNATURE

DESIGNED BY :
 DRAWN BY :
 CHECKED BY :
 APPROVED BY :

SCALE

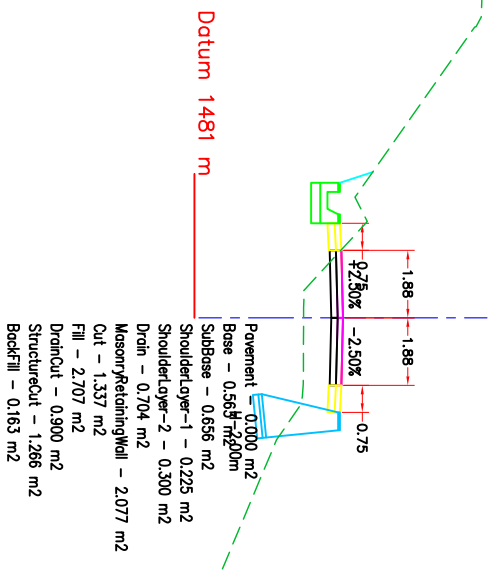
Cross-Section
 1+710-1+790

DATE: JUNE 2021
 DRG NO : 1
 SHEET NO : 20

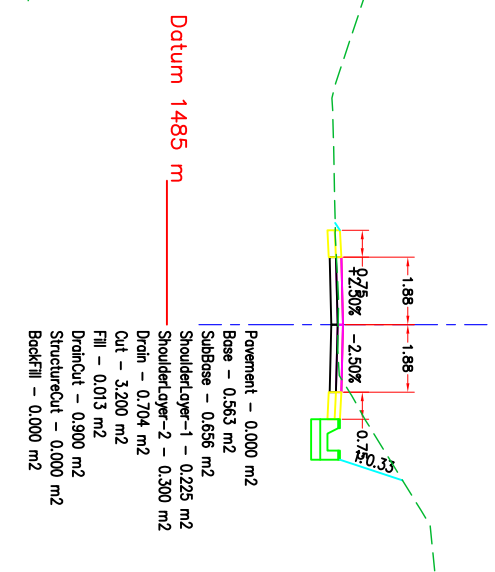


Government of Nepal Ministry of Federal Affairs and General Administration Department of Local Infrastructure (DoLI) Rural Connectivity Improvement Project-phase 2 (DoLI/RCIP/PR-04/2019)		CONSULTANT: ITECO - INCLUSIVE JV Silepalla Chowk, Ring Road		ROAD NAME: Wamtakasari(Indragauda)-Aapachaur- Shantipur Road (Link Road) Gulmi District		DATE	REVISION	SIGNATURE	DESIGNED BY :	SCALE	Cross-Section 1+800-1+880	DATE: JUNE 2021
DRAWN BY :									1:200	DRG NO :		
CHECKED BY :									4 m	APPROVED BY :	1	SHEET NO :
											21	

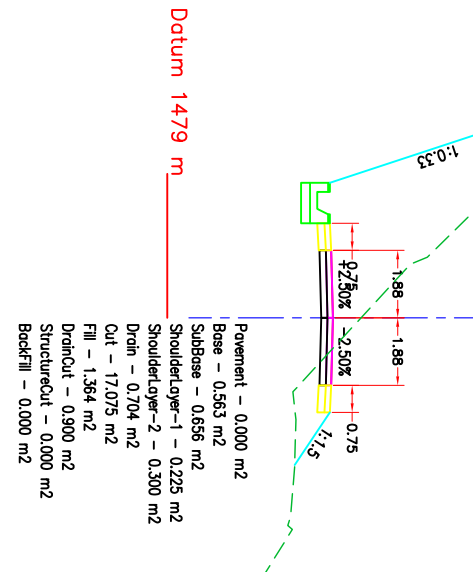
Ch:1+940
 QL:1484.033
 DL:1485.128



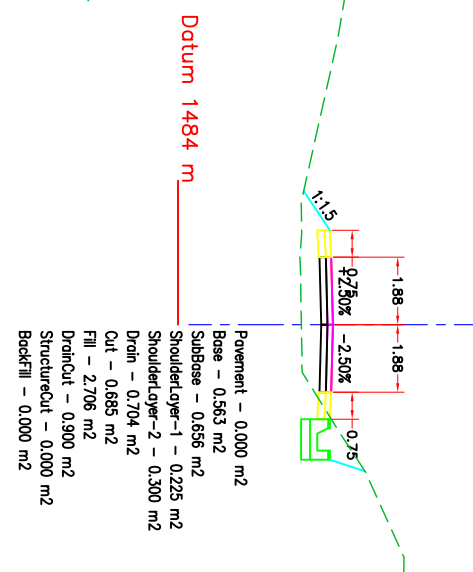
Ch:1+970
 QL:1489.756
 DL:1489.889



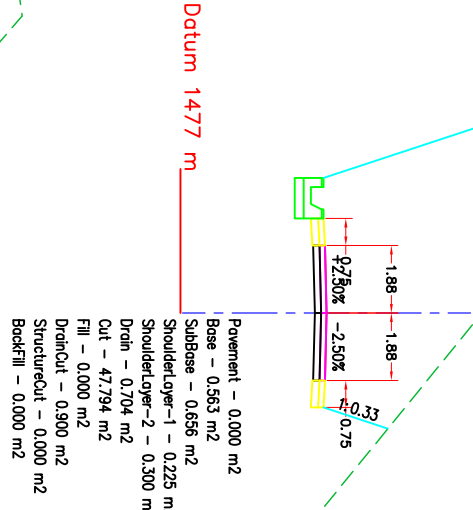
Ch:1+930
 QL:1484.380
 DL:1483.599



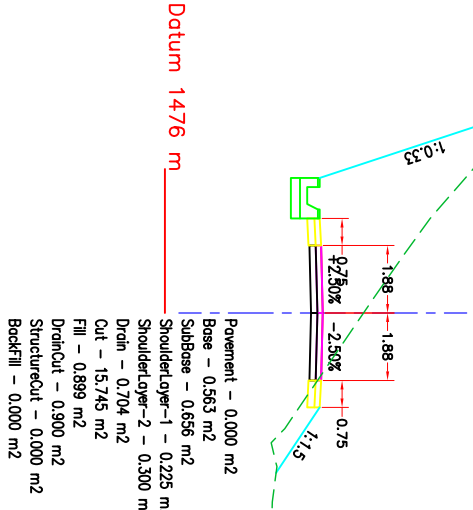
Ch:1+960
 QL:1487.425
 DL:1488.302



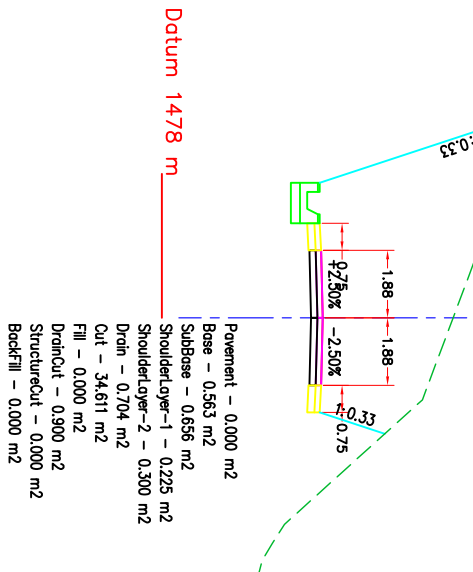
Ch:1+900
 QL:1485.381
 DL:1481.061



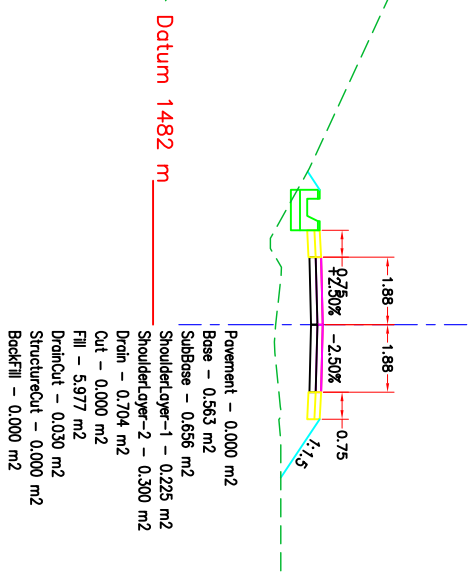
Ch:1+890
 QL:1481.517
 DL:1480.384



Ch:1+920
 QL:1486.089
 DL:1482.470

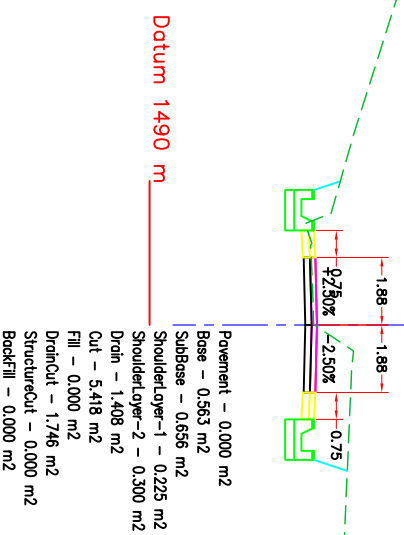


Ch:1+950
 QL:1485.407
 DL:1486.715

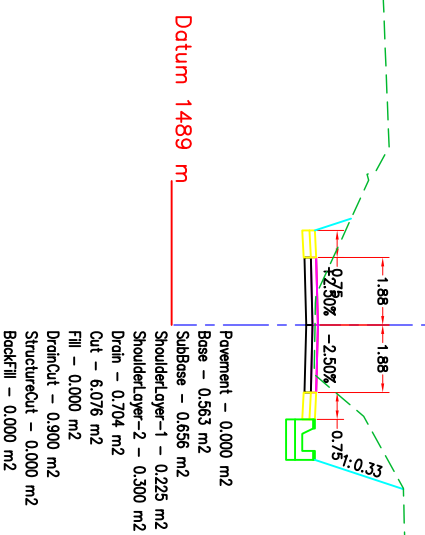


Government of Nepal Ministry of Federal Affairs and General Administration Department of Local Infrastructure (DoLI) Rural Connectivity Improvement Project-phase 2 (DoLI/RCIP/PR-04/2019)		CONSULTANT: ITECO - INCLUSIVE JV Sitapalla Chowk, Ring Road		ROAD NAME: Wamtakasari(Indragauda)-Aapochaur- Shantipur Road (Link Road) Gulmi District		DATE	REVISION	SIGNATURE	DESIGNED BY :	SCALE	Cross-Section 1+890-1+970	DATE: JUNE 2021
CHECKED BY : APPROVED BY :										DRG NO : 1		SHEET NO : 22

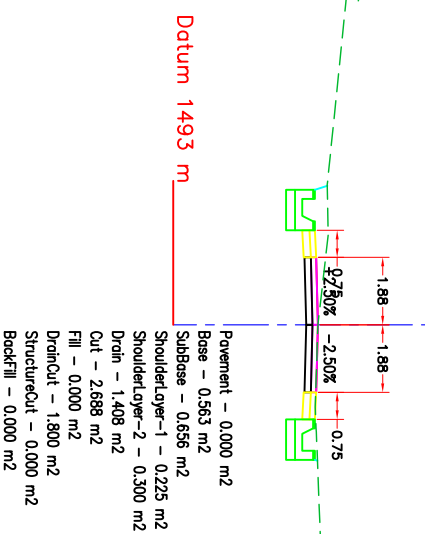
Ch: 2+000
 GL: 1494.578
 DL: 1494.650



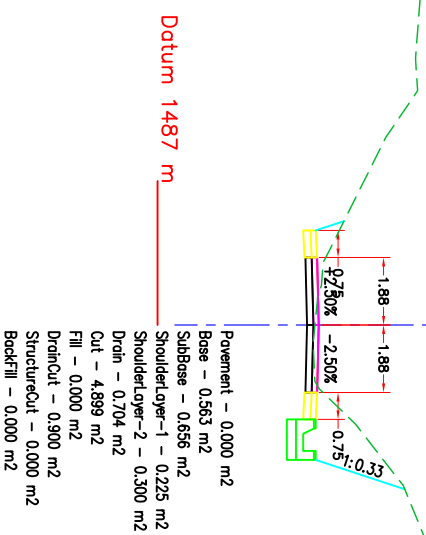
Ch: 1+990
 GL: 1492.983
 DL: 1493.063



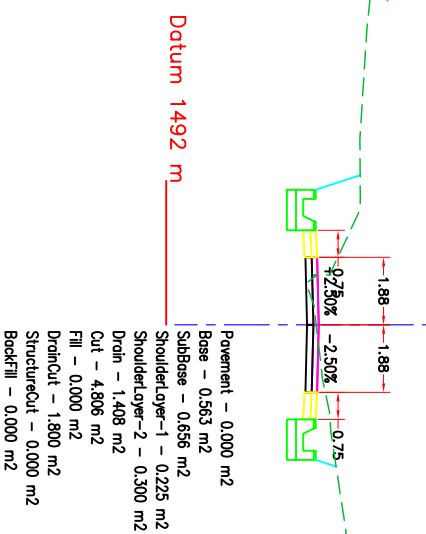
Ch: 2+014.91
 GL: 1497.016
 DL: 1497.016



Ch: 1+980
 GL: 1491.369
 DL: 1491.476

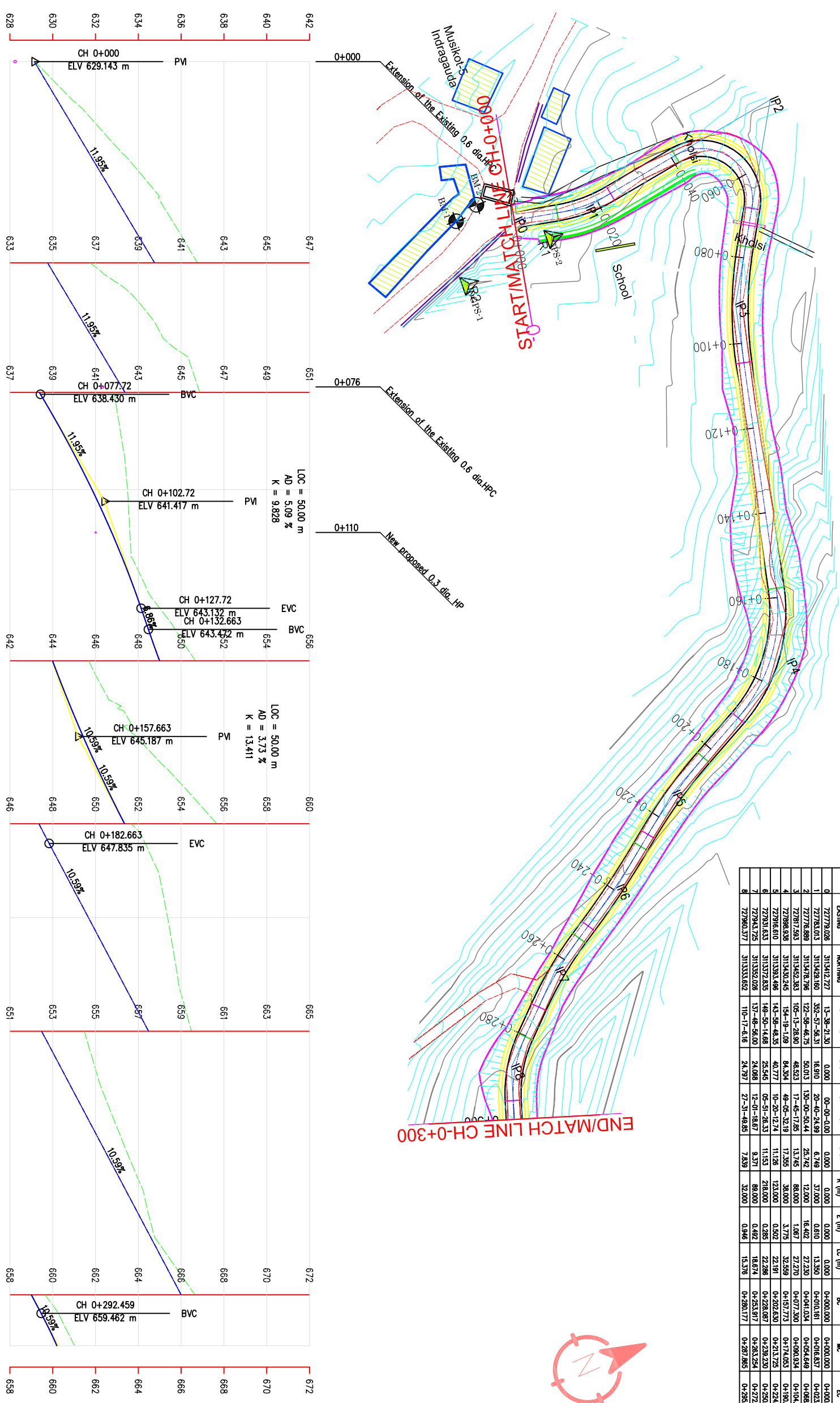


Ch: 2+010
 GL: 1496.165
 DL: 1496.237

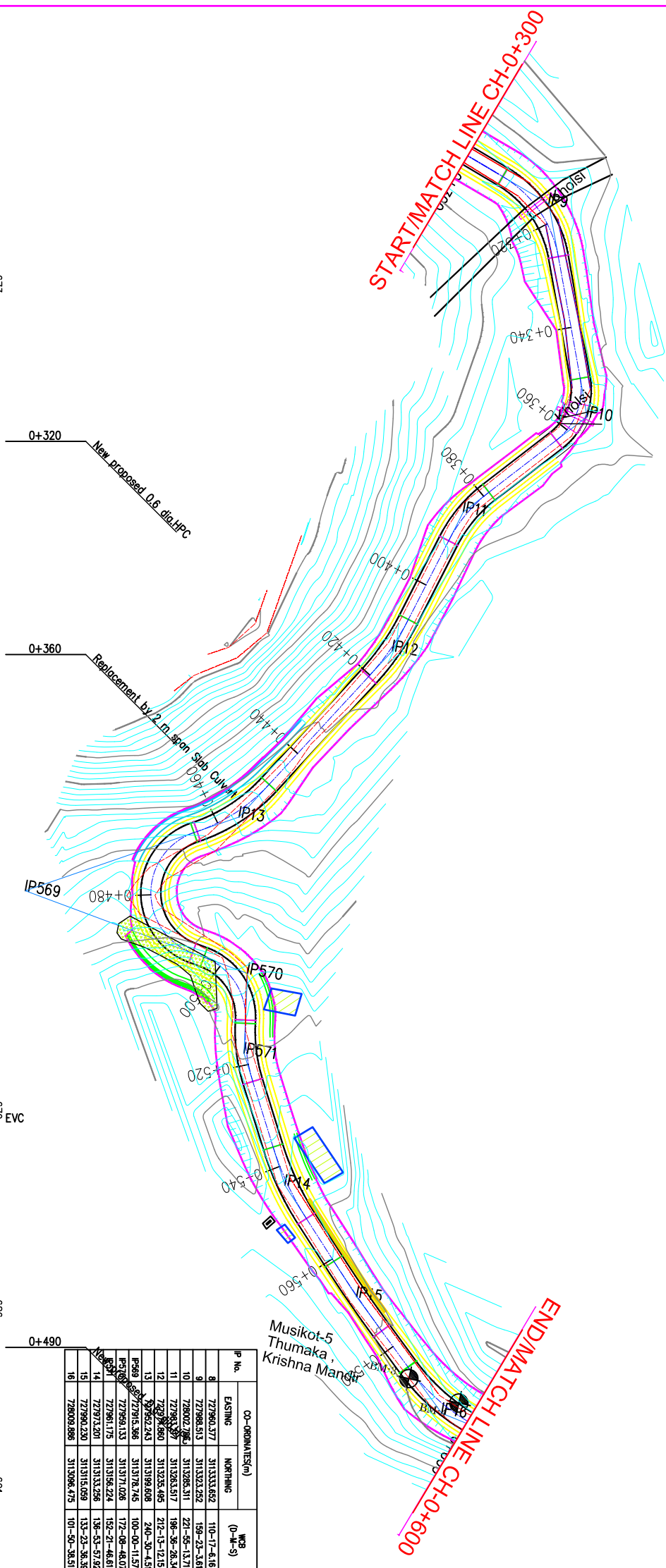


Government of Nepal Ministry of Federal Affairs and General Administration Department of Local Infrastructure (DoLI) Rural Connectivity Improvement Project-phase 2 (DoLI/RCIP/PR-04/2019)		CONSULTANT: ITECO - INCLUSIVE JV Sitapalla Chowk, Ring Road		ROAD NAME: Wamthaksar(Indragauda)-Aapochaur- Shantipur Road (Link Road) Gulmi District		DATE	REVISION	SIGNATURE	DESIGNED BY :	SCALE 1:200 0 2m 4m	Cross-Section 1+980-2+014	DATE: JUNE 2021
								DRAWN BY :	DRG NO :			1
								CHECKED BY :	SHEET NO :			23

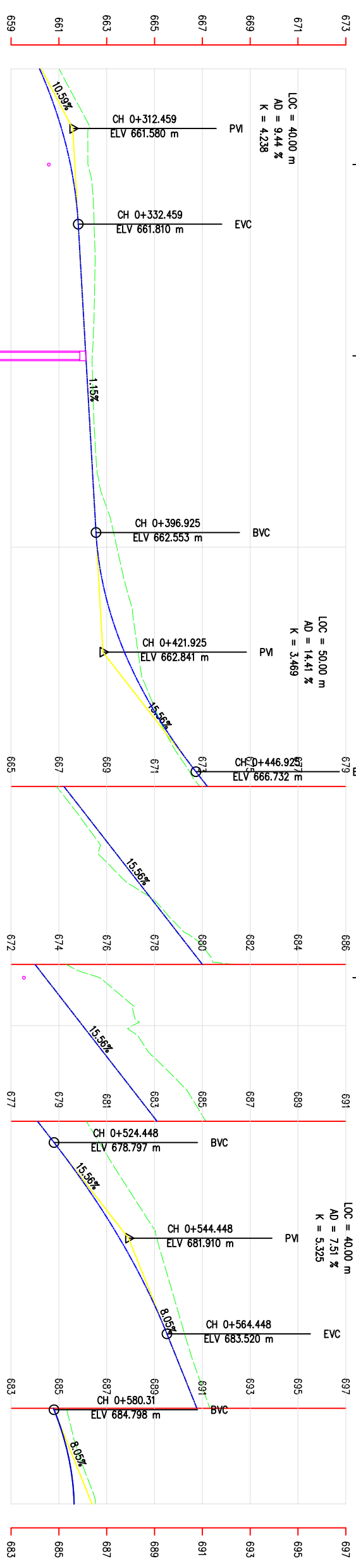
IP No.	O-O ORDMATES (m)		WB (m-S)	DST. (m)	DEF. ANG. (0-M-S)	TAN. LEN. (m)	SINGLE CURVE DATA			CHANGING		
	EASTING	NORTHING					R (m)	E (m)	LC (m)	BC	MC	EC
0	72778.028	313412.727	13.38-21.30	0.000	00-00-0.00	0.000	0.000	0.000	0+000.000	0+000.000	0+000.000	0+000.000
1	72778.013	313429.160	352.57-56.31	16.910	20-40-24.99	6.749	37.000	13.350	0+016.837	0+016.837	0+016.837	0+016.837
2	72778.089	313478.796	122.56-46.75	50.013	130-00-50.44	25.742	12.000	16.402	0+041.034	0+054.649	0+066.284	0+066.284
3	72781.593	313452.383	105-13-28.90	48.523	17-45-17.85	13.745	38.000	1.087	27.270	0+077.300	0+094.934	0+094.934
4	72786.938	313450.245	154-19-14.85	84.304	49-05-32.19	17.355	38.000	3.775	32.559	0+157.773	0+174.053	0+174.053
5	72786.610	313393.486	143-56-48.35	46.777	10-20-12.74	11.126	123.000	0.502	22.191	0+202.630	0+213.725	0+213.725
6	72793.633	313372.835	149-50-14.68	25.545	05-51-28.33	11.553	218.000	0.285	22.286	0+228.097	0+238.230	0+238.230
7	72794.725	313350.026	137-48-56.00	24.068	12-01-18.67	8.371	88.000	0.492	16.674	0+253.917	0+263.254	0+263.254
8	72790.377	313333.652	110-17-4.16	24.797	27-31-48.85	7.839	32.000	0.946	15.376	0+280.177	0+287.985	0+287.985



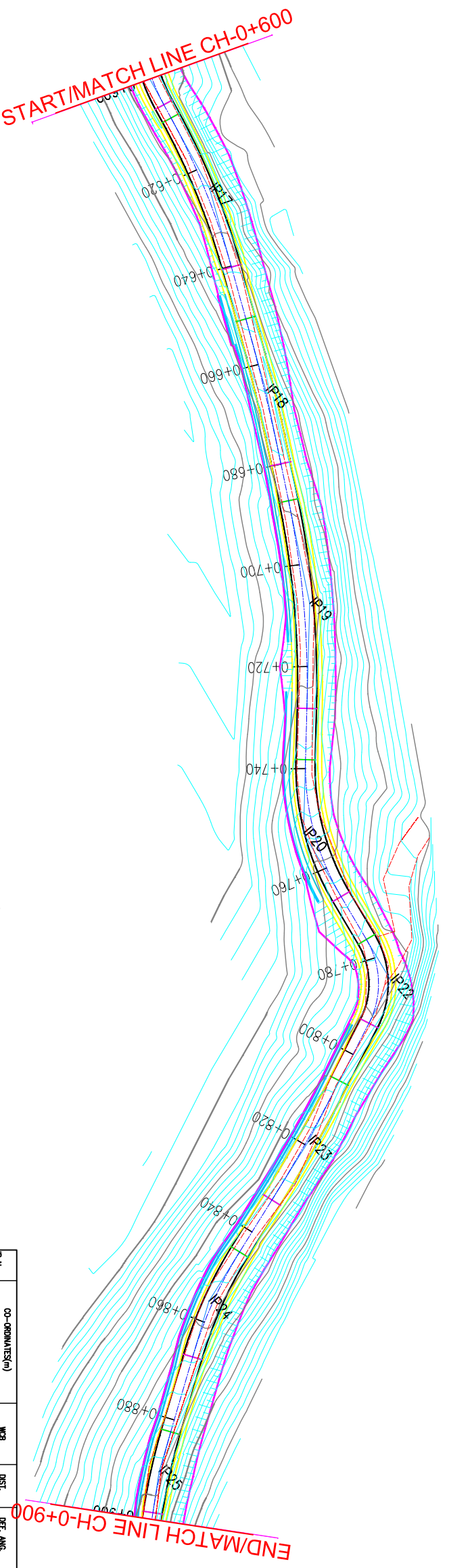
CHAINAGE (km)	EXISTING LEVEL (m)	DESIGN LEVEL (m)	HORIZONTAL ALIGNMENT	
			RIGHT	LEFT
0+000	629.167	629.143	R=0.00	P-0
0+010	631.164	630.338	R=37.00	P-1
0+020	632.997	631.533		
0+030	634.744	632.728		
0+040	635.936	633.923		
0+050	637.493	635.117	R=12.00	IP-2
0+060	639.634	636.312		
0+070	641.388	637.507		
0+080	641.956	638.700	R=88.00	IP-3
0+090	642.278	639.820		
0+100	642.494	640.839		
0+110	642.606	641.757		
0+120	643.105	642.572		
0+130	644.359	643.289		
0+140	645.675	643.995		
0+150	646.990	644.773		
0+160	648.328	645.626	R=38.00	IP-4
0+170	650.232	646.553		
0+180	652.070	647.555		
0+190	652.979	648.612		
0+200	653.371	649.671		
0+210	653.713	650.730	R=123.00	IP-5
0+220	654.125	651.789		
0+230	654.679	652.848		
0+240	655.290	653.907	R=218.00	IP-6
0+250	656.082	654.966		
0+260	656.902	656.025	R=88.00	IP-7
0+270	657.512	657.084		
0+280	658.512	658.143	R=32.00	IP-8
0+290	659.922	659.202		
0+300	661.016	660.193		



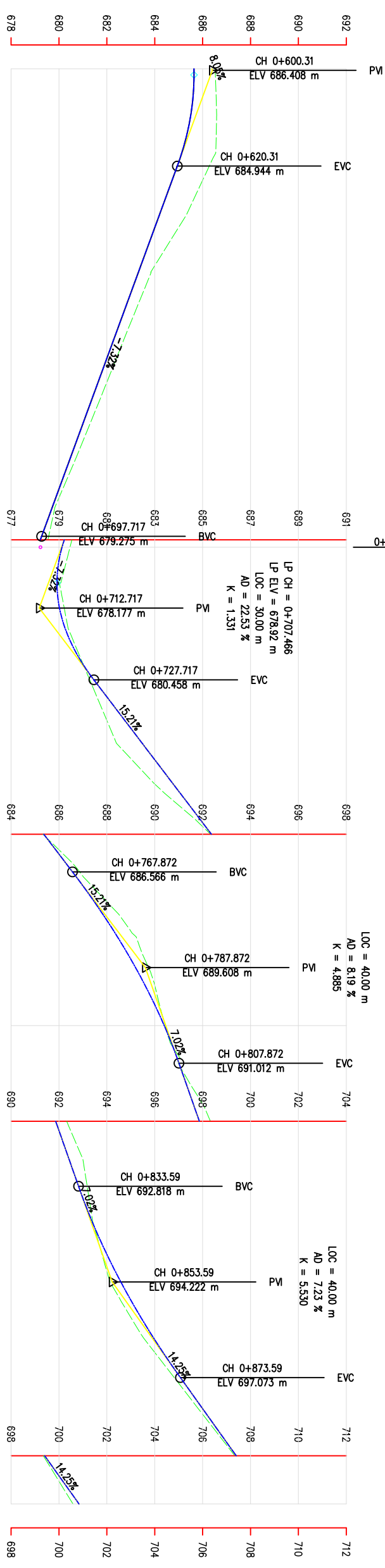
P No.	CO-ORDINATES (m)		WCB (0+0-5)	DST (m)	DEF. ANG. (0+0-5)	TAN. LEN (m)	SAMPLE CORNER DATA			CHAINAGE			
	EASTING	NORTHING					R (m)	E (m)	LC (m)	BC	MC	EC	P
8	72780.577	313333.652	110-17-6.16	24.797	27-31-48.85	2.839	32.000	0.346	15.376	0+288.177	0+297.885	0+295.553	0+288.016
9	72788.513	313333.252	129-23-3.61	28.986	48-05-57.46	10.049	22.000	2.198	18.853	0+307.881	0+317.087	0+326.513	0+317.710
10	72802.783	313298.317	221-05-13.71	40.537	62-32-10.10	7.287	12.000	2.029	13.098	0+348.715	0+356.283	0+362.813	0+357.001
11	72794.977	313283.517	196-36-28.34	29.290	25-18-47.37	6.083	27.000	0.672	11.929	0+376.792	0+384.716	0+390.681	0+384.615
12	72794.977	313283.517	212-13-12.15	29.241	15-36-45.81	6.581	48.000	0.449	13.090	0+407.278	0+413.818	0+420.358	0+413.859
13	72785.243	313199.609	240-30-4.51	42.420	28-16-52.38	8.314	33.000	1.031	18.299	0+447.883	0+458.027	0+464.172	0+458.197
P-88	72785.243	313178.745	100-00-11.57	42.369	140-29-52.83	33.421	12.000	2.310	29.426	0+464.806	0+478.519	0+484.232	0+468.227
P-89	72785.243	313178.745	172-08-48.07	44.442	172-08-48.07	14.942	19-47-1.47	8.741	12.000	0+498.512	0+498.512	0+511.827	0+505.253
P-90	72785.243	313196.224	152-21-46.61	14.942	152-21-46.61	5.580	32.000	0.483	11.049	0+512.241	0+523.291	0+533.291	0+517.827
P-91	72785.243	313196.224	136-53-57.92	28.926	136-53-57.92	7.467	55.000	0.295	14.844	0+538.169	0+543.591	0+551.013	0+543.536
P-92	72790.220	313115.059	133-23-38.39	24.922	133-23-38.39	7.927	259.000	0.121	15.848	0+564.541	0+568.465	0+578.380	0+568.468
P-93	72790.220	313096.475	101-50-38.51	27.050	31-32-57.98	10.725	38.000	1.487	20.924	0+584.778	0+595.240	0+605.703	0+595.513



CHAINAGE (km)	EXISTING LEVEL (m)	DESIGN LEVEL (m)	HORIZONTAL ALIGNMENT	
			RIGHT	LEFT
0+300	661.016	660.193		
0+310	662.077	660.957		
0+320	662.215	661.484		
0+330	662.458	661.775		
0+340	662.517	661.897		
0+350	662.480	662.012		
0+360	662.402	662.128		
0+370	662.444	662.243		
0+380	662.539	662.358		
0+390	662.877	662.473		
0+400	663.424	662.602		
0+410	663.900	662.950		
0+420	664.253	663.586		
0+430	664.711	664.511		
0+440	665.592	665.723		
0+450	666.901	667.210		
0+460	668.416	668.767		
0+470	669.813	670.323		
0+480	672.147	671.880		
0+490	675.720	673.436		
0+500	677.071	674.992		
0+510	678.666	676.549		
0+520	680.146	678.105		
0+530	681.371	679.632		
0+540	682.652	680.991		
0+550	683.415	682.161		
0+560	683.998	683.144		
0+570	684.601	683.967		
0+580	685.312	684.773		
0+590	685.849	685.397		
0+600	686.528	685.638		



IP No.	O-O ORIENTED (m)		WB (D-M-S)	DST. (m)	DEF. ANG. (D-M-S)	TAN. LEN. (m)	SIMPLE CURVE DATA		CHANGING				
	EASTING	NORTHING					R (m)	E (m)	LC (m)	BC	MC	EC	P
16	72808.888	311306.475	101-50-38.51	27.050	31-32-57.88	10.735	38.000	1.487	20.924	0+584.778	0+585.240	0+605.703	0+595.513
17	72808.787	311306.414	114-50-45.17	28.530	13-00-45.67	15.839	138.000	0.900	31.543	0+608.658	0+624.430	0+640.201	0+624.489
18	72807.965	311307.200	118-45-35.77	40.889	03-54-50.59	14.591	427.000	0.249	29.170	0+650.741	0+665.325	0+679.910	0+665.331
19	72811.242	311302.741	131-55-25.60	42.523	13-08-48.84	20.539	178.000	1.181	40.886	0+682.304	0+707.792	0+728.200	0+707.842
20	728146.705	311302.691	99-46-41.83	44.975	32-08-43.99	14.006	50.000	2.034	28.052	0+738.231	0+752.297	0+766.283	0+752.537
22	728178.734	311306.999	157-31-45.89	33.516	57-45-4.26	9.375	17.000	2.414	17.135	0+776.018	0+784.586	0+793.153	0+785.393
23	728193.279	311294.251	162-15-28.00	35.439	04-43-40.12	13.466	325.000	0.277	26.618	0+805.799	0+818.208	0+832.617	0+819.216
24	728204.478	311294.257	146-40-44.92	36.742	15-34-41.08	11.353	83.000	0.773	22.697	0+844.599	0+855.873	0+867.156	0+855.443
25	728223.571	311290.210	139-00-11.83	34.761	07-40-33.09	8.117	121.000	0.272	16.210	0+882.447	0+890.592	0+898.657	0+890.544



CHAINAGE (Km)	EXISTING LEVEL (m)	DESIGN LEVEL (m)	HORIZONTAL ALIGNMENT	
			RIGHT	LEFT
0+600	686.528	685.638	IP-16 R=38.00	
0+610	686.586	685.494		
0+620	686.308	684.966	IP-17 R=139.00	
0+630	685.374	684.234		
0+640	684.145	683.502		
0+650	683.246	682.769		
0+660	682.441	682.037	IP-18 R=427.00	
0+670	681.640	681.305		
0+680	680.824	680.573		
0+690	679.973	679.840		
0+700	679.463	679.128	IP-19 R=178.00	
0+710	679.116	678.943		
0+720	679.638	679.508		
0+730	680.479	680.806		
0+740	681.321	682.327	IP-20 R=50.00	
0+750	683.108	683.848		
0+760	685.334	685.369		
0+770	687.226	686.885		
0+780	688.969	688.260	IP-22 R=17.00	
0+790	689.903	689.430		
0+800	690.436	690.396		
0+810	691.223	691.162	IP-23 R=325.00	
0+820	692.324	691.864		
0+830	693.064	692.566		
0+840	693.378	693.305		
0+850	693.921	694.213		
0+860	694.882	695.303	IP-24 R=83.00	
0+870	696.259	696.573		
0+880	697.806	697.987		
0+890	699.355	699.412	IP-25 R=121.00	
0+900	700.587	700.838		

Government of Nepal
Ministry of Federal Affairs and General Administration
Department of Local Infrastructure Development
Rural Connectivity Improvement Project-Phase 2
(DoI/RcIP/PPR-04/2019)

CONSULTANT:
ITECO - INCLUSIVE JV
(Shapalia Chowk, Ring Road)

ROAD NAME:
Wamtaksar-Indragauda-
Aapchaur- Shantipur Road
Gulmi District

DATE: _____

REVISION: _____

SIGNATURE: _____

DESIGNED BY: _____

CHECKED BY: _____

APPROVED BY: _____

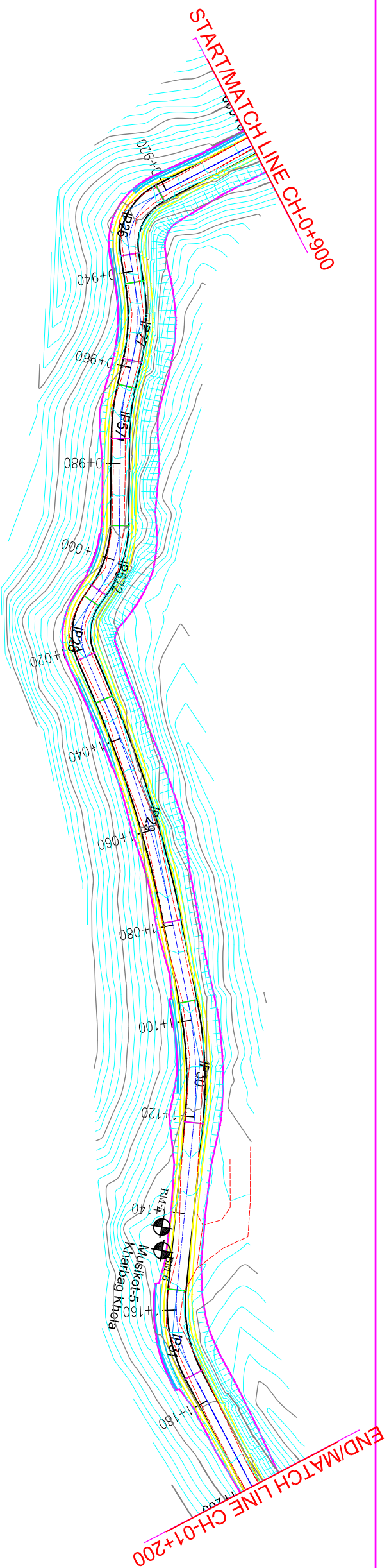
SCALE: HORIZONTAL 1:1000
VERTICAL 1:200

Plan & Profile
0+600-0+900

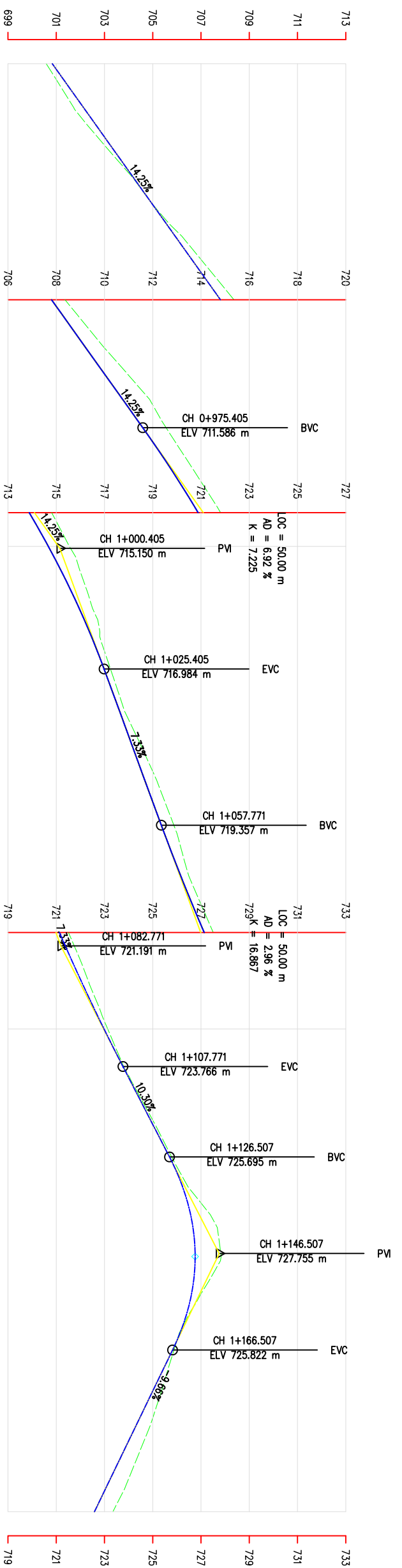
DATE: JUNE 2021

DRG NO: _____

SHEET NO: _____

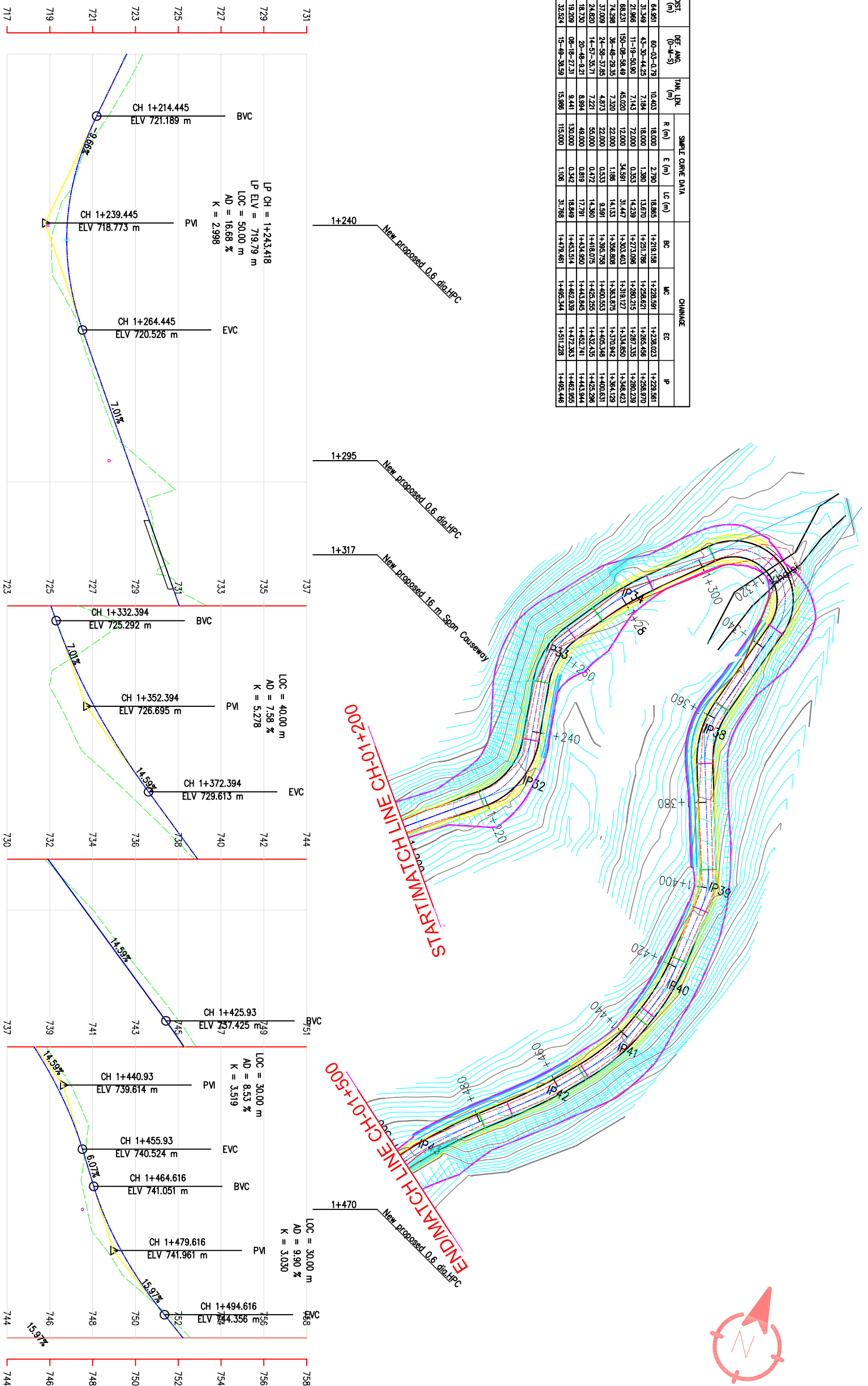


P No.	O-C ORIGINATES (m)		DIST. (D-H-S)	DEF. ANG. (D-H-S)	TAN. LEN. (m)	SAMPLE CURVE DATA				CHAINAGE			
	EASTING	NORTHING				R (m)	E (m)	LC (m)	BC	MC	EC	P	
25	72623.571	311920.210	139-00-11.03	34.761	07-46-33.09	8.117	121.000	0.272	16.210	0+882.447	0+890.522	0+898.637	0+890.364
26	72624.526	311920.349	67-00-36.78	39.944	71-56-33.05	8.177	12.000	2.632	15.078	0+921.396	0+928.928	0+936.465	0+930.104
27	726270.477	3119289.238	89-08-16.91	22.776	22-07-39.13	0.795	16.220	0+942.293	0+950.403	0+958.514	0+966.514	0+960.319	
IP571	726268.553	3119289.525	77-10-28.77	19.078	11-57-47.14	5.442	42.000	0.285	10.657	0+983.531	0+983.390	0+974.798	0+980.379
IP572	726318.539	3119290.352	111-05-5.98	30.725	53-30-42.14	7.317	24.000	1.091	14.204	0+992.776	0+998.878	1+000.980	1+000.093
28	726338.010	3119290.396	53-30-42.14	16.582	57-34-23.84	16.582	12.000	1.892	12.098	1+009.652	1+015.681	1+021.710	1+016.246
29	726367.357	3119292.311	82-17-24.39	40.233	11-50-47.89	40.233	23.000	1.245	47.969	1+031.279	1+035.364	1+039.248	1+035.349
30	726416.036	3119294.641	82-17-24.39	53.557	16-55-54.37	12.652	85.000	0.936	25.119	1+066.083	1+068.642	1+071.202	1+068.724
31	726472.116	3119294.234	48-50-35.50	56.592	33-28-48.89	1.389	31.000	1.389	18.097	1+156.827	1+164.876	1+173.924	1+165.142
32	726521.019	3119296.979	348-47-34.70	64.451	60-03-07.91	10.423	18.000	2.790	18.955	1+218.158	1+226.591	1+235.023	1+229.561



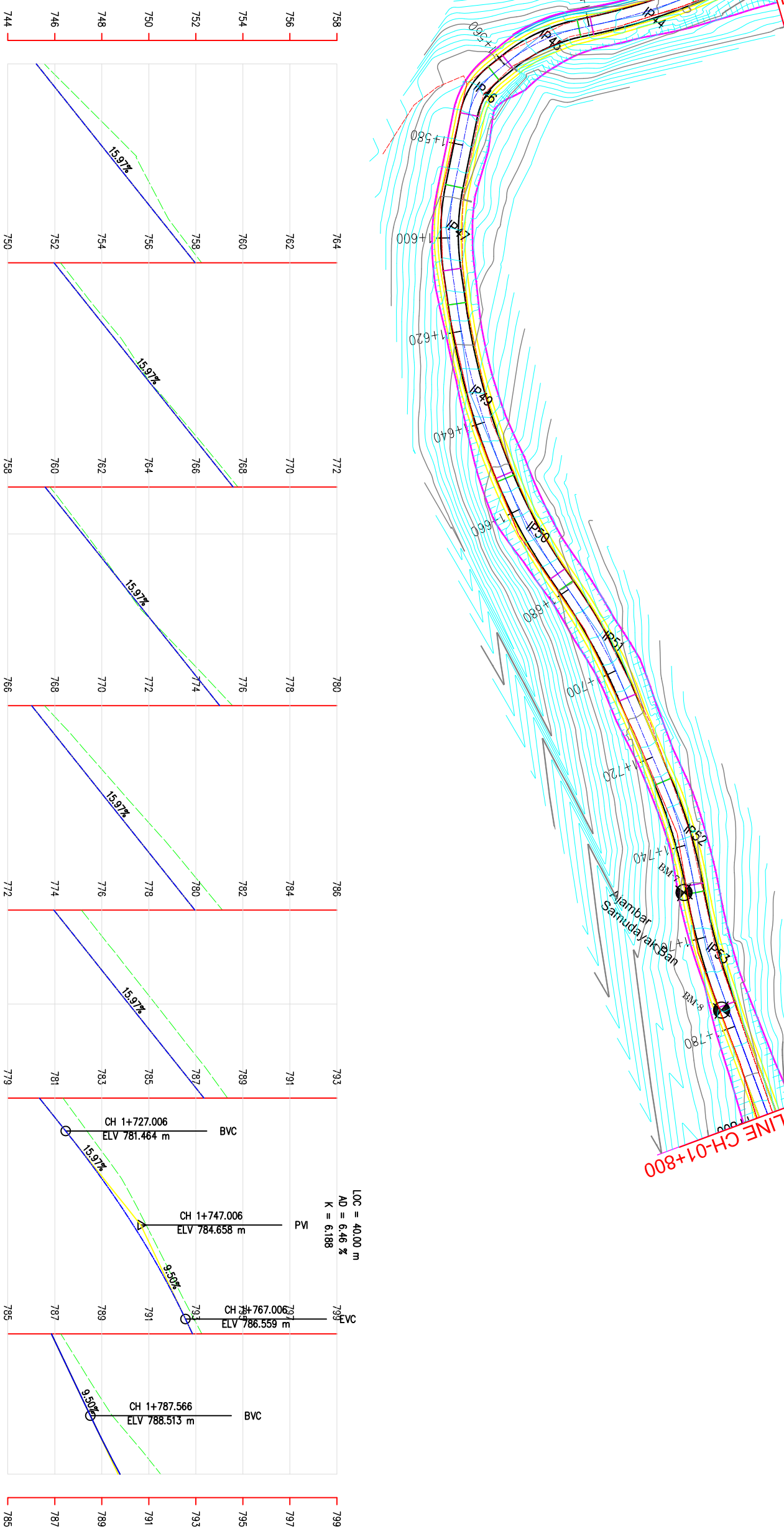
CHAINAGE (km)	EXISTING LEVEL (m)	DESIGN LEVEL (m)	HORIZONTAL ALIGNMENT	
			RIGHT	LEFT
0+900	700.587	700.838		
0+910	701.850	702.263		
0+920	703.543	703.689		
0+930	705.144	705.114		
0+940	706.909	706.539		
0+950	708.545	707.965		
0+960	710.198	709.390		
0+970	711.923	710.816		
0+980	713.147	712.227		
0+990	714.440	713.519		
1+000	715.545	714.674		
1+010	716.332	715.690		
1+020	716.881	716.567		
1+030	717.559	717.321		
1+040	718.396	718.054		
1+050	719.280	718.787		
1+060	720.033	719.522		
1+070	720.639	720.299		
1+080	721.508	721.134		
1+090	722.324	722.029		
1+100	723.134	722.983		
1+110	724.039	723.995		
1+120	725.125	725.025		
1+130	726.164	726.025		
1+140	727.557	726.631		
1+150	727.583	726.737		
1+160	726.406	726.345		
1+170	725.661	725.485		
1+180	725.040	724.518		
1+190	724.261	723.552		
1+200	723.349	722.585		

P No.	CO-ORDINATES(m)		WCB (0+4-S)	DIST (m)	DEF. ANG (0+4-S)	TAN. LEN (m)	SAMPLE CURVE DATA						
	EASTING	NORTHING					R (m)	E (m)	LC (m)	BC	MC	EC	P
32	72851.018	317886.879	346-47-34.20	64.951	60-03-07.81	10.403	18.000	2.700	18.865	1+219.158	1+228.491	1+238.023	1+229.561
33	72851.438	317827.231	32-16-16.88	31.549	43-30-44.25	7.184	18.000	1.380	13.670	1+231.798	1+238.621	1+248.438	1+238.970
34	72852.685	317846.297	42-38-8.08	21.869	11-16-50.80	7.143	12.000	0.233	14.239	1+232.098	1+238.015	1+248.239	1+238.239
35	72857.130	317863.678	193-47-3.38	68.231	150-06-38.49	43.020	22.000	34.991	31.447	1+233.403	1+238.177	1+258.850	1+248.423
36	72858.045	317823.520	196-38-39.00	74.268	36-46-29.35	7.320	22.000	1.186	14.133	1+236.808	1+238.075	1+258.942	1+248.423
37	72857.019	317898.459	181-57-16.85	37.009	24-56-37.85	4.673	22.000	0.533	9.591	1+236.795	1+240.255	1+268.348	1+240.631
40	72858.672	317864.653	196-54-32.95	24.620	14-57-35.71	7.221	22.000	0.472	14.360	1+238.075	1+240.255	1+268.348	1+240.631
41	72858.423	317846.733	217-43-1.76	18.720	20-46-9.21	8.994	49.000	0.819	17.791	1+243.890	1+243.895	1+272.741	1+243.944
42	72858.472	317831.538	228-01-29.07	19.209	08-16-27.31	8.441	130.000	0.342	18.849	1+243.514	1+243.514	1+272.383	1+242.985
43	72858.086	317808.855	210-11-50.48	32.524	15-46-38.59	15.868	115.000	1.106	31.768	1+243.461	1+246.344	1+251.228	1+245.446



CHAINAGE(Km)	EXISTING LEVEL(m)	DESIGN LEVEL(m)	HORIZONTAL ALIGNMENT	
			RIGHT	LEFT
1+200	723.349	722.585		
1+210	722.256	721.619		
1+220	720.999	720.704		
1+230	720.110	720.089		
1+240	719.225	719.809		
1+250	719.103	719.861		
1+260	720.043	720.248		
1+270	720.705	720.916		
1+280	721.392	721.617		
1+290	722.144	722.319		
1+300	724.446	723.020		
1+310	723.815	723.722		
1+320	724.168	724.423		
1+330	726.916	725.124		
1+340	726.389	725.881		
1+350	725.234	726.821		
1+360	726.212	727.950		
1+370	728.070	729.269		
1+380	730.156	730.723		
1+390	732.106	732.182		
1+400	734.010	733.642		
1+410	735.532	735.101		
1+420	737.114	736.560		
1+430	738.575	737.996		
1+440	739.854	739.197		
1+450	740.781	740.114		
1+460	740.550	740.771		
1+470	740.748	741.425		
1+480	741.719	742.375		
1+490	743.450	743.654		
1+500	745.557	745.216		

P No.	O-CORRECTED(m)		WB (D-H-S)	DIST (m)	DEF. ANG (D-H-S)	TAN. LEN (m)	SIMPLE CURVE DATA				CHAINAGE			
	EXISTING	NORTHING					R (m)	E (m)	LC (m)	BC	MC	EC	IP	
43	72829.096	317290.955	210-11-50.48	32.524	15-49-38.99	13.986	115.000	1.106	31.788	1+479.461	1+483.344	1+511.228	1+495.446	
44	72812.395	317289.309	219-51-44.11	33.144	08-39-53.63	11.075	131.000	0.467	22.088	1+517.311	1+528.350	1+538.409	1+528.386	
45	72847.995	317285.063	192-58-18.03	22.488	28-53-58.09	8.068	36.000	1.014	16.886	1+542.195	1+550.643	1+559.091	1+550.802	
46	72843.978	317284.625	153-18-44.32	17.885	38-38-33.71	5.409	15.000	0.945	10.363	1+582.970	1+588.181	1+574.353	1+588.379	
47	728507.453	317281.818	133-40-31.33	30.003	19-38-12.89	8.999	52.000	1.773	17.822	1+598.948	1+597.859	1+597.947	1+597.947	
48	728533.045	317279.383	119-17-35.30	35.394	14-22-56.03	19.652	151.000	1.197	37.904	1+614.102	1+653.054	1+653.054	1+653.154	
49	728560.483	317278.990	107-08-08.81	31.469	12-11-34.48	11.642	108.000	0.620	23.186	1+682.772	1+684.370	1+672.988	1+684.414	
50	728597.584	317278.049	119-05-18.37	28.356	11-54-17.56	13.659	131.000	0.710	27.219	1+679.033	1+682.643	1+678.232	1+682.682	
51	728598.578	317278.035	131-08-50.80	44.576	12-08-32.53	11.503	108.000	0.611	22.918	1+726.687	1+737.726	1+748.586	1+737.188	
52	728646.874	317272.458	121-28-33.13	28.530	08-45-17.78	12.718	148.000	0.827	24.772	1+750.297	1+782.683	1+778.089	1+782.713	
53	728721.191	317268.114	137-02-43.47	68.080	13-38-10.34	30.418	222.000	2.074	60.453	1+803.917	1+850.743	1+850.933	1+850.933	



CHAINAGE(Km)	EXISTING LEVEL(m)	DESIGN LEVEL(m)	HORIZONTAL ALIGNMENT	
			RIGHT	LEFT
1+500	745.557	745.216	IP-43 R=115.00	
1+510	747.550	746.813		IP-44 R=31.00
1+520	749.473	748.410		IP-45 R=56.00
1+530	750.517	750.006		IP-46 R=15.00
1+540	751.896	751.603		IP-47 R=52.00
1+550	753.435	753.200		IP-49 R=151.00
1+560	755.041	754.797		IP-50 R=109.00
1+570	756.461	756.394		IP-51 R=131.00
1+580	758.148	757.990		IP-52 R=108.00
1+590	759.791	759.587		IP-53 R=146.00
1+600	761.327	761.184		
1+610	762.789	762.781		
1+620	764.426	764.378		
1+630	766.338	765.974		
1+640	768.208	767.571		
1+650	769.990	769.168		
1+660	771.747	770.765		
1+670	773.484	772.362		
1+680	775.130	773.958		
1+690	776.714	775.555		
1+700	778.287	777.152		
1+710	779.851	778.749		
1+720	781.351	780.346		
1+730	782.806	781.935		
1+740	784.159	783.403		
1+750	785.193	784.709		
1+760	786.201	785.853		
1+770	787.239	786.843		
1+780	788.473	787.794		
1+790	789.857	788.747		
1+800	791.502	789.775		

Government of Nepal
Ministry of Federal Affairs and General Administration
Department of Local Infrastructure Development
Rural Connectivity Improvement Project-phase 2
(DoI/RcI/P/PPR-04/2019)

CONSULTANT:
ITECO - INCLUSIVE JV
(Shapalia Chowk, Ring Road)

ROAD NAME:
Wamitkar-Indragauda-
Aapchaur- Shantipur Road
Gulmi District

DATE: _____

REVISION: _____

SIGNATURE: _____

DESIGNED BY: _____

DRAWN BY: _____

CHECKED BY: _____

APPROVED BY: _____

SCALE: HORIZONTAL 1:1000
VERTICAL 1:200

Plan & Profile

1+500-1+800

DATE: JUNE 2021

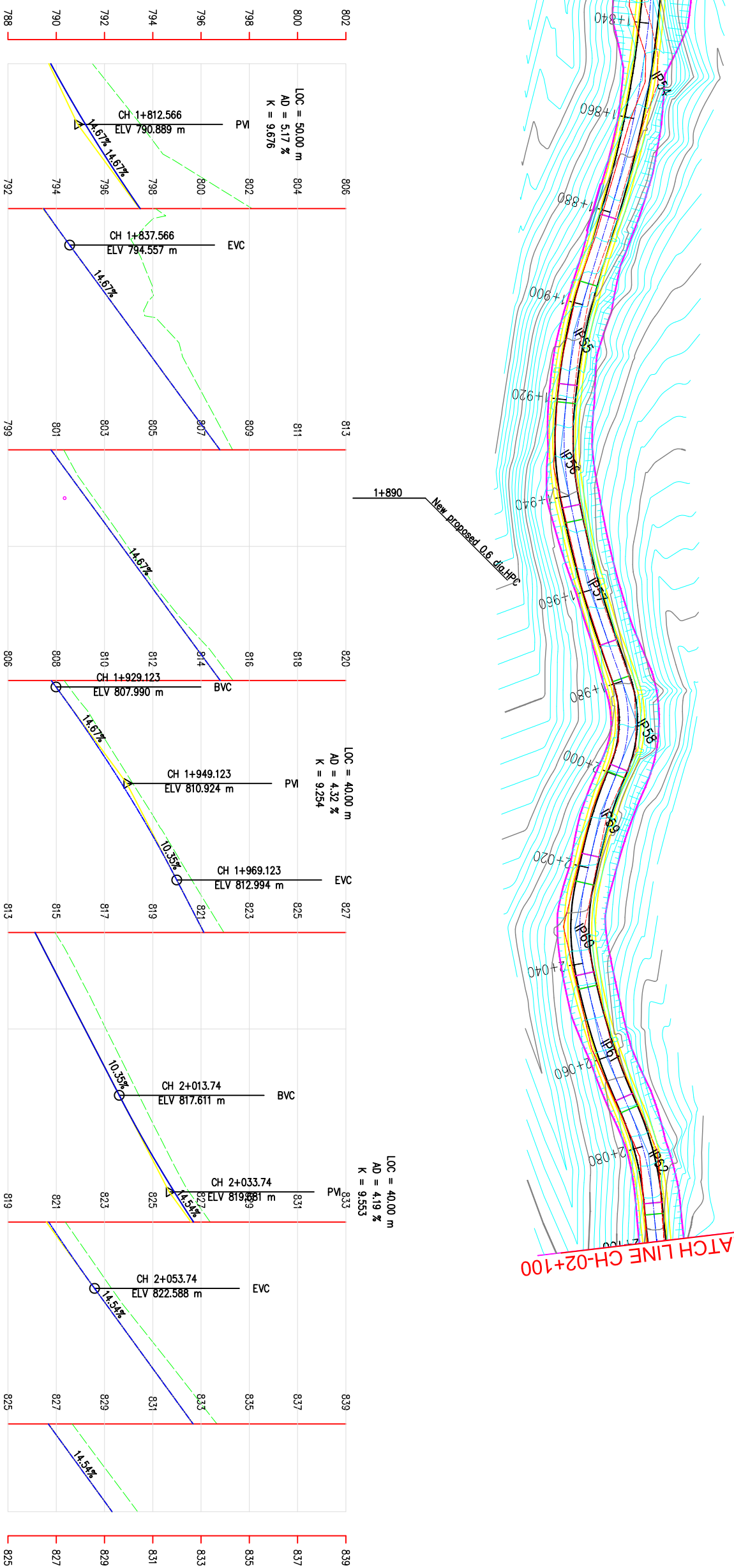
DRG NO: _____

SHEET NO: _____

P No.	CO-ORDINATES(m)			DST (m)	DEF. ANG. (0-4-S)	TAN. LEN. (m)	SIMPLE CURVE DATA						
	EASTING	NORTHING	WCB (0-4-S)				R (m)	E (m)	LC (m)	BC	MC	EC	P
54	728721.91	3112866.14	137-02-43.47	88.290	5-36-10.34	30.416	222.000	2.074	60.455	1+820.517	1+860.973	1+850.333	
55	728729.089	3112845.410	126-23-35.89	55.615	10-39-7.78	10.721	115.000	0.499	21.390	1+865.451	1+906.141	1+896.172	
56	728737.512	3112830.396	109-13-21.23	25.372	18-10-14.46	10.874	68.000	0.864	21.565	1+920.608	1+931.391	1+942.174	1+931.482
57	728856.284	3112821.878	100-45-56.20	27.111	07-27-25.03	13.086	201.000	0.428	26.160	1+945.313	1+958.393	1+971.473	1+958.411
58	728855.642	3112816.122	142-17-38.57	30.922	41-31-42.37	9.859	26.000	1.966	18.845	1+979.439	1+988.861	1+998.284	1+989.296
59	728877.995	3112800.122	132-43-58.82	20.199	09-33-36.75	6.781	105.000	0.367	17.922	1+999.843	2+008.603	2+017.364	2+008.624
60	728885.845	3112833.632	107-30-16.07	24.526	25-13-42.75	9.623	43.000	1.964	18.934	2+023.261	2+032.728	2+042.195	2+032.884
61	728898.235	3112826.255	96-40-10.77	24.926	10-50-5.30	12.044	127.000	0.570	24.016	2+045.054	2+057.082	2+069.070	2+057.088
62	728913.992	3112813.960	114-49-18.06	24.926	18-18-7.28	10.149	127.000	0.812	20.124	2+071.803	2+081.868	2+091.928	2+081.852
63	728935.598	3112833.298	109-46-39.22	23.834	08-11-38.84	11.362	210.000	0.307	22.103	2+094.251	2+103.602	2+113.953	2+103.613

START/MATCH LINE CH-01+800

END/MATCH LINE CH-02+100



CHAINAGE(Km)	EXISTING LEVEL(m)	DESIGN LEVEL(m)	HORIZONTAL ALIGNMENT	
			RIGHT	LEFT
1+800	791.502	789.775		
1+810	793.092	790.905		
1+820	794.873	792.139		
1+830	798.114	793.476		
1+840	797.495	794.914		
1+850	797.734	796.381		
1+860	799.198	797.848		
1+870	800.233	799.315		
1+880	801.309	800.783		
1+890	802.549	802.250		
1+900	803.957	803.717		
1+910	805.366	805.184		
1+920	807.111	806.651		
1+930	808.654	808.118		
1+940	810.024	809.522		
1+950	811.282	810.817		
1+960	812.529	812.005		
1+970	813.720	813.085		
1+980	814.947	814.119		
1+990	816.053	815.154		
2+000	817.059	816.189		
2+010	818.054	817.224		
2+020	819.050	818.280		
2+030	820.072	819.432		
2+040	821.379	820.690		
2+050	822.771	822.052		
2+060	824.227	823.498		
2+070	825.815	824.952		
2+080	827.368	826.405		
2+090	828.874	827.859		
2+100	830.371	829.313		

Government of Nepal
 Ministry of Federal Affairs and General Administration
 Department of Local Infrastructure Development
 Rural Connectivity Improvement Project-Phase 2
 (DoI/RcIP/DPR-04/2019)

CONSULTANT: ITECO - INCLUSIVE JV (Shapalia Chowk, Ring Road)

ROAD NAME: Wamitkar-Indragauda-Aapchaur- Shantipur Road Gulmi District

DATE: _____

REVISION: _____

SIGNATURE: _____

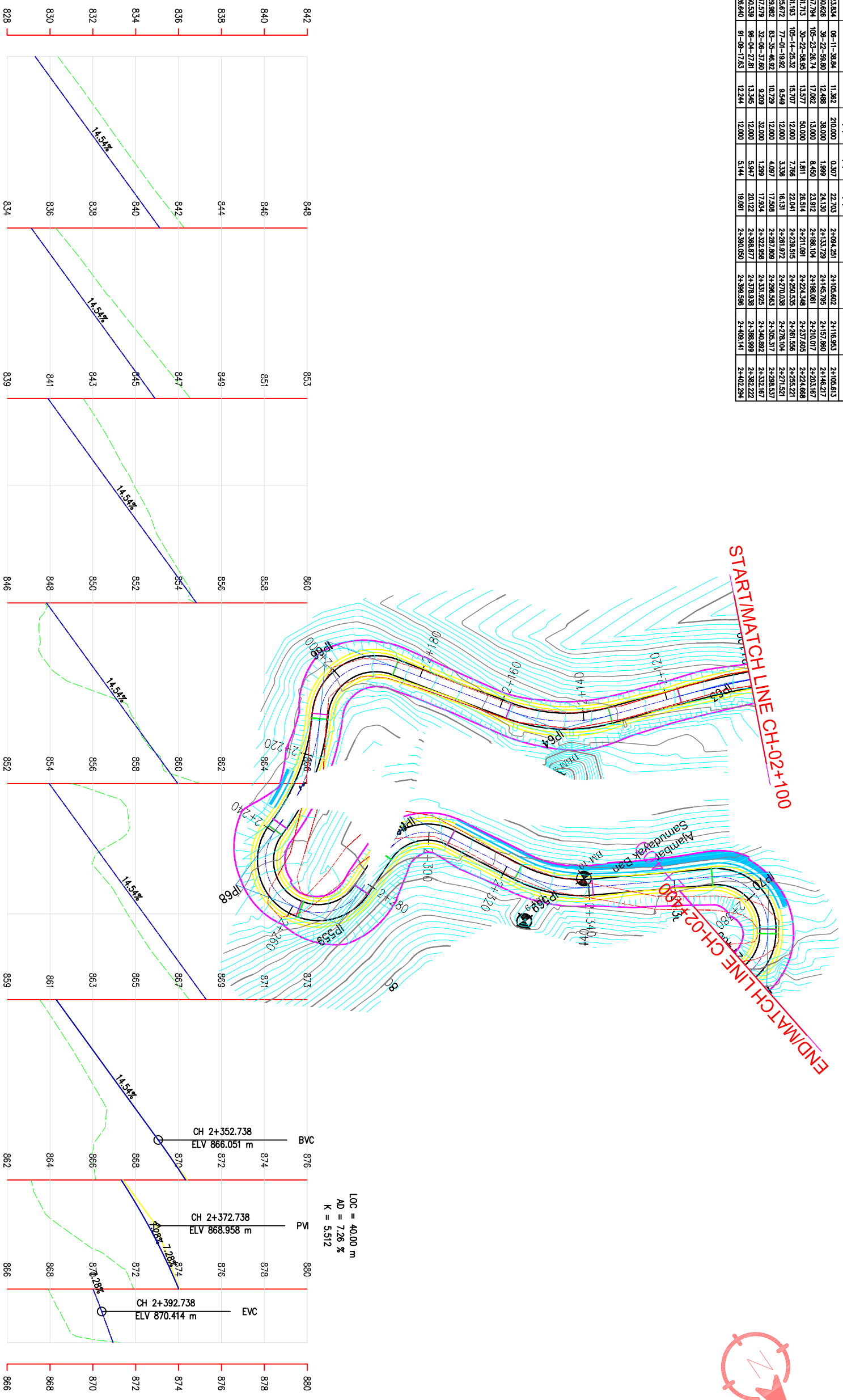
DESIGNED BY: _____
 CHECKED BY: _____
 APPROVED BY: _____

SCALE: HORIZONTAL 1:1000
 VERTICAL 1:200

Plan & Profile
 1+800-2+100

DATE: JUNE 2021
 DRG NO: _____
 SHEET NO: 7

P No.	CD-ORDINATES(m)	WB (0-4-5)	DST (m)	DEF ANG (0-4-5)	TAN LEN (m)	SAMPLE CURVE DATA							
						R (m)	E (m)	LC (m)	BC	MC	EC	P	
63	72935.598	312563.298	108-6-39.22	23.834	06-11-38.84	11.362	210.000	0.307	22.703	2+094.251	2+105.602	2+116.953	2+105.613
64	72937.482	312560.221	148-09-39.01	40.626	38-22-59.80	12.488	38.000	1.989	24.130	2+133.729	2+145.795	2+157.860	2+145.217
66	729007.079	312502.785	38-46-12.28	57.794	105-23-26.74	17.062	13.000	8.450	23.912	2+198.104	2+210.017	2+220.187	2+203.187
67	729007.366	312527.160	70-09-11.22	31.713	35-22-58.95	13.577	50.000	1.811	26.514	2+211.091	2+224.348	2+237.605	2+224.688
68	729006.308	312537.719	324-54-45.91	31.193	105-14-55.32	15.707	12.000	7.766	22.041	2+239.515	2+250.535	2+261.556	2+258.221
69	729004.949	312558.718	247-52-25.99	25.672	77-01-19.82	9.549	12.000	3.336	16.131	2+281.972	2+290.038	2+298.104	2+271.521
69	729004.171	312547.273	331-29-12.91	29.892	83-35-48.92	10.729	12.000	4.097	17.598	2+297.899	2+296.653	2+306.317	2+298.537
69	729006.233	312550.044	298-22-25.31	37.579	32-06-37.61	9.208	32.000	1.289	17.934	2+322.948	2+331.025	2+340.892	2+333.187
70	729002.192	312505.295	35-27-13.12	50.530	95-04-27.81	13.345	12.000	5.947	20.122	2+388.877	2+378.538	2+368.699	2+382.222
69/70	729007.843	312503.897	128-26-20.73	28.640	91-09-17.83	12.244	12.000	5.144	19.091	2+390.059	2+399.289	2+408.141	2+402.284



CHAINAGE(Km)	EXISTING LEVEL(m)	DESIGN LEVEL(m)	HORIZONTAL ALIGNMENT	
			LEFT	RIGHT
2+100	830.371	829.313	P-63 R=210.00	
2+110	831.848	830.766		
2+120	833.262	832.220		
2+130	834.711	833.673		
2+140	836.270	835.127	P-64 R=38.00	
2+150	837.845	836.581		
2+160	839.411	838.034		
2+170	841.000	839.488		
2+180	842.584	840.941		
2+190	843.828	842.395	P-66 R=13.00	
2+200	844.917	843.849		
2+210	845.883	845.302		
2+220	847.024	846.756	P-67 R=50.00	
2+230	847.702	848.209		
2+240	847.624	849.663		
2+250	851.136	851.117	P-68 R=12.00	
2+260	852.487	852.570		
2+270	855.336	854.024	P-65/69 R=12.00	
2+280	857.707	855.478		
2+290	856.245	856.931	P-69 R=12.00	
2+300	857.617	858.385		
2+310	858.931	859.838		
2+320	860.505	861.292		
2+330	861.837	862.746	P-69/68 R=32.00	
2+340	863.033	864.199		
2+350	863.549	865.653		
2+360	863.078	867.059		
2+370	863.786	868.290		
2+380	866.695	869.339	P-70 R=12.00	
2+390	868.161	870.208	P-69/70 R=12.00	
2+400	871.283	870.942		

Government of Nepal
Ministry of Federal Affairs and General Administration
Department of Local Infrastructure Development
Rural Connectivity Improvement Project-Phase 2
(DoI/RcIP/PPR-04/2019)

CONSULTANT:
ITECO - INCLUSIVE JV
(Shapalia Chowk, Ring Road)

ROAD NAME:
Wamitakar-Indragauda-
Aapchaur- Shantipur Road
Gulmi District

DATE: _____

REVISION: _____

SIGNATURE: _____

DESIGNED BY: _____

DRAWN BY: _____

CHECKED BY: _____

APPROVED BY: _____

SCALE
HORIZONTAL 1:1000
VERTICAL 1:200

Plan & Profile
2+100-2+400

DATE: JUNE 2021

DRG NO: _____

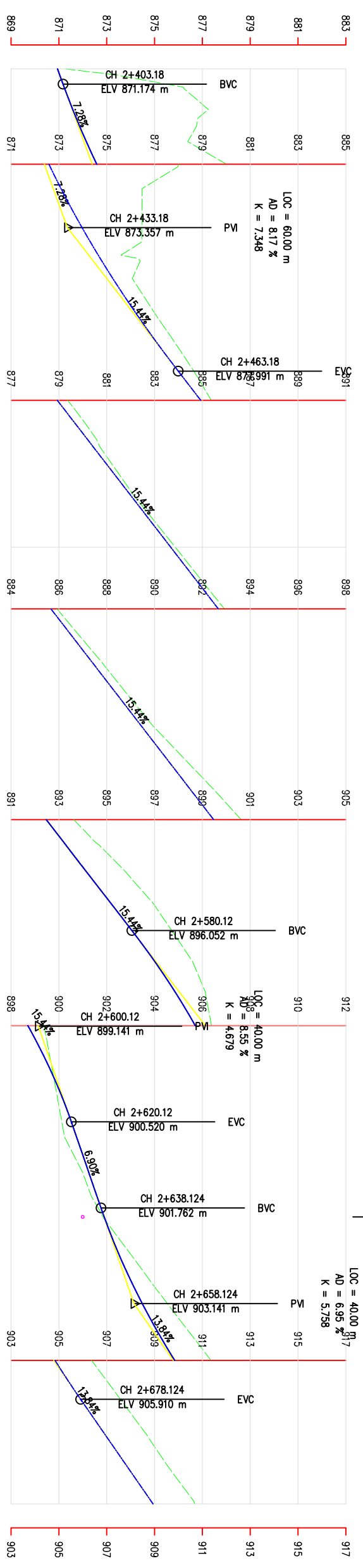
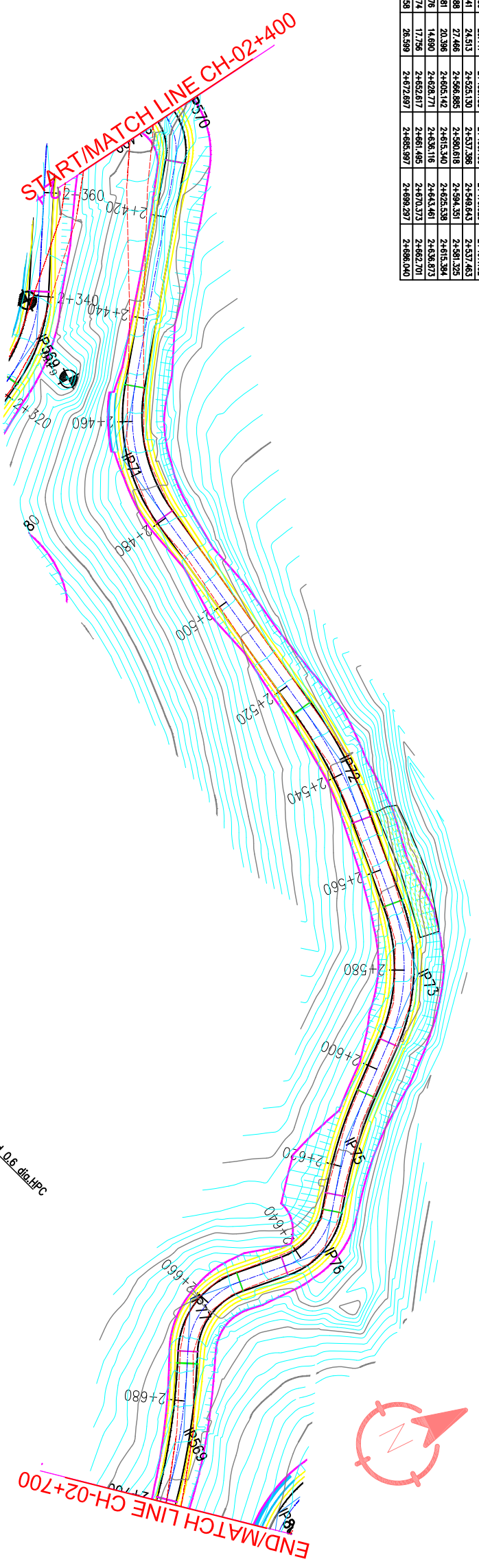
SHEET NO: _____

STARTMATCH LINE CH-02+100

ENDMATCH LINE CH-02+400



P No.	CO-ORDINATES(m)		MAG (0-360)	DIST (m)	DEG. ANG (0-360)	TAN. LEN (m)	SIMPLE CURVE DATA					CHAINAGE				
	EASTING	NORTHING					R (m)	E (m)	LC (m)	BC	MC	EC	P			
P570	72897.643	311268.987	126-36-20.75	26.640	91-09-17.83	12.244	12.000	5.144	19.091	2+390.050	2+399.596	2+409.141	2+402.294			
71	72897.643	311268.987	80-41-17.94	70.263	45-55-2.81	13.980	13.000	2.639	26.447	2+431.183	2+468.406	2+479.629	2+467.162			
72	72904.916	311256.707	96-17-36.88	71.813	15-36-16.74	12.333	90.000	0.841	24.513	2+525.130	2+537.396	2+549.663	2+537.463			
73	72918.668	311259.892	140-00-23.22	44.015	43-42-46.54	14.440	36.000	2.789	27.466	2+568.895	2+580.618	2+591.325	2+581.292			
74	72931.445	311254.205	127-01-19.20	35.474	12-56-41.03	10.242	90.000	0.581	20.396	2+605.142	2+615.340	2+625.538	2+615.394			
75	72917.892	311251.713	167-08-35.56	21.577	80-07-16.36	8.403	14.000	2.176	14.699	2+632.271	2+638.118	2+643.461	2+638.073			
76	72917.892	311252.583	119-16-14.24	21.242	67-49-21.32	10.094	15.000	3.073	17.756	2+632.811	2+640.485	2+647.573	2+642.701			
77	72917.892	311251.973	130-36-58.13	23.751	11-17-20.89	13.343	15.000	0.693	26.999	2+672.897	2+683.987	2+694.287	2+684.040			



CHAINAGE(Km)	EXISTING LEVEL(m)	DESIGN LEVEL(m)	HORIZONTAL ALIGNMENT	
			RIGHT	LEFT
2+400	871.283	870.942	IP-570 R=12.00	
2+410	876.887	871.702		
2+420	878.004	872.591		
2+430	876.471	873.615		
2+440	876.379	874.776		
2+450	876.870	876.073		
2+460	878.225	877.507	IP-71 R=33.00	
2+470	879.480	879.044		
2+480	880.852	880.589		
2+490	882.269	882.133		
2+500	883.868	883.678		
2+510	885.459	885.222		
2+520	887.113	886.767		
2+530	888.742	888.311		
2+540	890.438	889.856	IP-72 R=90.00	
2+550	892.353	891.400		
2+560	894.208	892.945		
2+570	896.158	894.489		
2+580	897.700	896.034	IP-73 R=36.00	
2+590	898.877	897.474		
2+600	899.381	898.700		
2+610	899.752	899.713	IP-75 R=90.00	
2+620	900.117	900.512		
2+630	900.920	901.202		
2+640	901.848	901.894	IP-76 R=14.00	
2+650	903.329	902.703		
2+660	904.824	903.686	IP-77 R=15.00	
2+670	906.360	904.842		
2+680	907.853	906.169		
2+690	909.267	907.553	IP-569 R=35.00	
2+700	910.685	908.938		

Government of Nepal
 Ministry of Federal Affairs and General Administration
 Department of Local Infrastructure Development
 Rural Connectivity Improvement Project-Phase 2
 (DoI/RCP/PPR-04/2019)

CONSULTANT:
 ITECO - INCLUSIVE JV
 (Shapalia Chowk, Ring Road)

ROAD NAME:
 Wamitakar-Indragauda-
 Aapchaur- Shantipur Road
 Gulmi District

DATE: _____

REVISION: _____

SIGNATURE: _____

DESIGNED BY: _____
 DRAWN BY: _____
 CHECKED BY: _____
 APPROVED BY: _____

SCALE
 HORIZONTAL: 1:1000
 VERTICAL: 1:200

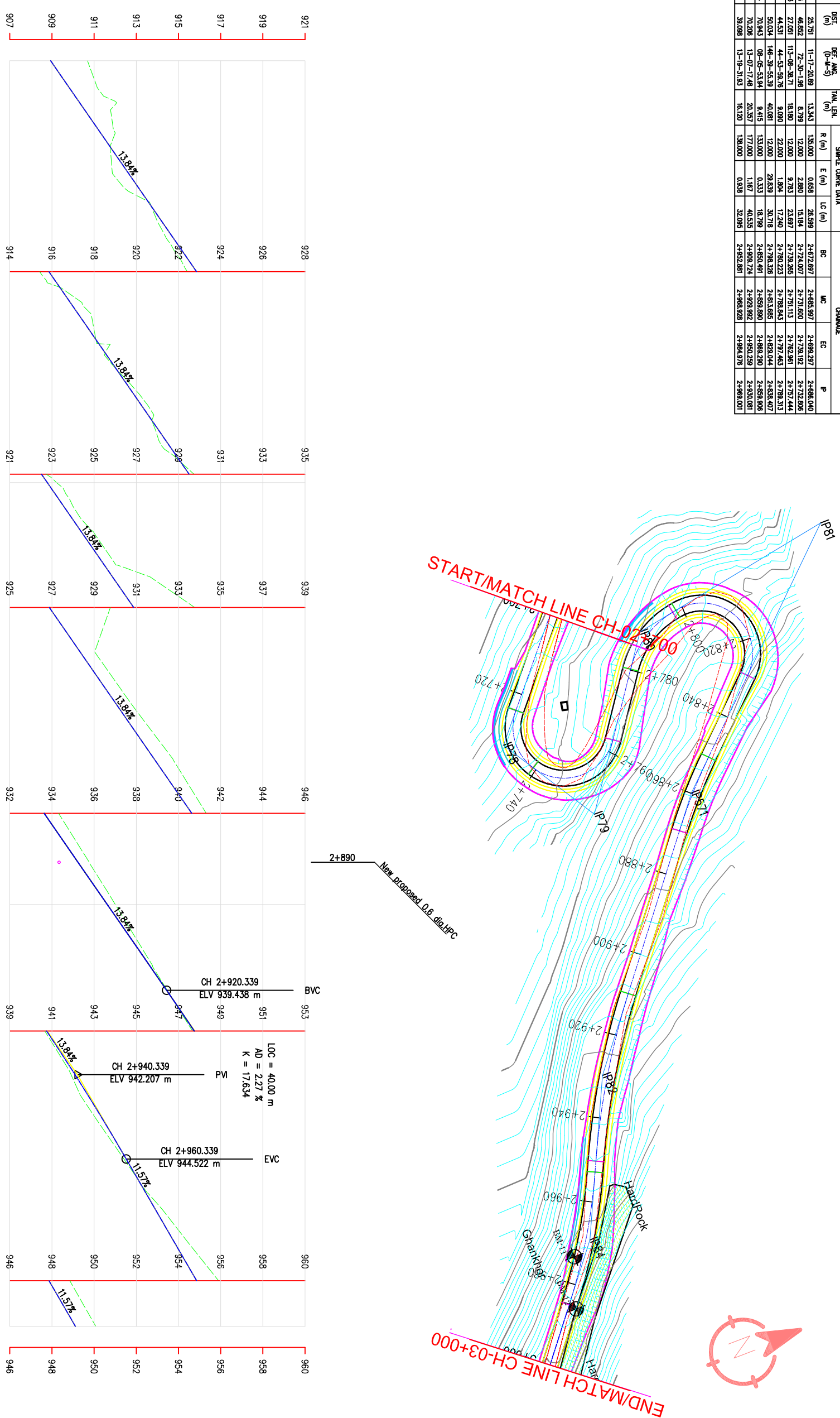
Plan & Profile
 2+400-2+700

DATE: JUNE 2021

DRG NO: _____

SHEET NO: _____

IP No.	CO-ORDINATES(m)		DST (m)	DST ANG (m)	TAN LEN (m)	SIMPLE CURVE DATA				CHAINAGE			
	EASTING	NORTHING				R (m)	E (m)	LC (m)	BC	MC	EC	P	
P-599	72997.745	312511.973	130-38-35.13	25.751	11-17-20.89	13.343	135.000	0.659	26.599	2+672.897	2+688.997	2+699.297	2+696.040
78	729233.313	312481.476	89-08-33.15	48.882	72-38-1.88	8.799	12.000	2.880	15.184	2+724.007	2+731.600	2+738.192	2+732.908
80	729256.287	312465.767	304-57-54.43	27.051	113-08-38.71	16.180	12.000	9.783	23.697	2+739.251	2+751.113	2+762.961	2+757.444
81	729210.983	312321.287	346-51-54.19	44.531	44-53-58.76	9.090	12.000	1.904	17.240	2+789.231	2+788.843	2+797.483	2+789.313
P-571	729299.799	312519.024	138-31-49.58	50.034	148-39-55.38	40.081	22.000	28.838	30.718	2+798.328	2+813.885	2+829.044	2+838.072
82	729294.789	312519.024	138-28-55.94	70.943	88-05-53.94	8.419	133.000	0.333	18.798	2+854.491	2+869.880	2+889.289	2+892.908
84	729301.511	312465.767	128-38-10.09	30.086	13-19-51.93	20.357	173.000	1.167	40.535	2+909.724	2+923.982	2+950.239	2+950.001



CHAINAGE(Km)	EXISTING LEVEL(m)	DESIGN LEVEL(m)	HORIZONTAL ALIGNMENT	
			RIGHT	LEFT
2+700	910.685	908.938		
2+710	912.050	910.322		
2+720	911.785	911.706		
2+730	912.396	913.091		
2+740	914.210	914.475		
2+750	915.421	915.859		
2+760	917.859	917.243		
2+770	918.520	918.628		
2+780	920.290	920.012		
2+790	921.067	921.396		
2+800	923.218	922.780		
2+810	924.638	924.165		
2+820	926.372	925.549		
2+830	929.742	926.933		
2+840	929.037	928.317		
2+850	930.415	929.702		
2+860	931.900	931.086		
2+870	933.279	932.470		
2+880	934.517	933.854		
2+890	935.766	935.239		
2+900	937.004	936.623		
2+910	938.224	938.007		
2+920	939.426	939.392		
2+930	940.662	940.749		
2+940	941.876	942.050		
2+950	942.983	943.295		
2+960	944.368	944.483		
2+970	945.830	945.640		
2+980	947.435	946.797		
2+990	948.939	947.955		
3+000	950.079	949.112		

Government of Nepal
 Ministry of Federal Affairs and General Administration
 Department of Local Infrastructure Development
 Rural Connectivity Improvement Project-Phase 2
 (DoI/RcIP/DPR-04/2019)

CONSULTANT: ITECO - INCLUSIVE JV (Shapalia Chowk, Ring Road)

ROAD NAME: Wamitkar-Indragauda-Aapchar- Shantipur Road Gulmi District

DATE: _____

REVISION: _____

SIGNATURE: _____

DESIGNED BY: _____

DRAWN BY: _____

CHECKED BY: _____

APPROVED BY: _____

SCALE: HORIZONTAL 1:1000
 VERTICAL 1:200

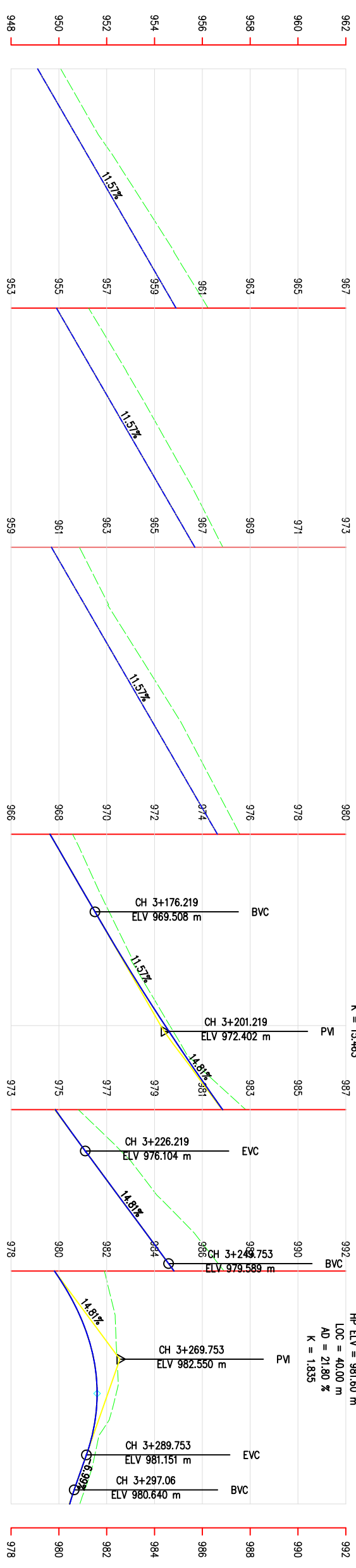
Plan & Profile

DATE: JUNE 2021

DRG NO: 1

SHEET NO: 10

P No.	CH-ORIENTED(m)		DSTI (m)	DEF. ANG (°-H-S)	TAN. LEN (m)	SAMPLE CURVE DATA				CHAINAGE			
	EASTING	NORTHING				R (m)	E (m)	LC (m)	BC	MC	EC	HP	
84	72555.131	317458.700	728.38-10.09	39.098	13.18-51.93	161.20	138.000	0.039	32.095	2+982.881	2+988.928	2+994.976	2+998.001
86	729425.478	317238.473	102.06-27.61	96.460	28.31-42.47	41.488	178.000	4.824	81.490	3+023.827	3+064.572	3+105.317	3+065.316
88	729602.804	317238.895	118.08-38.50	79.085	16.02-10.88	79.085	182.000	1.886	53.738	3+115.877	3+142.738	3+169.605	3+142.913
89	729662.835	317248.718	109.58-35.46	68.194	08.09-3.04	13.537	190.000	0.482	27.029	3+197.218	3+210.731	3+224.245	3+210.754
90	729662.889	317238.820	42.48-40.26	31.975	87.09-55.20	24.000	24.000	4.808	28.134	3+228.848	3+240.715	3+254.782	3+242.983
92	729810.761	317238.101	16.02-21.49	28.290	26.47-18.78	7.668	33.000	0.823	3+257.279	3+264.994	3+272.708	3+285.137	3+285.137
93	729815.885	317238.270	52.48-56.06	18.905	36.46-33.57	5.984	18.000	0.968	11.554	3+277.772	3+283.548	3+288.325	3+283.755
P568	729827.089	317238.482	41.16-2.20	13.534	11.32-52.86	6.574	68.000	0.337	13.302	3+290.802	3+297.253	3+303.904	3+297.278



CHAINAGE(Km)	EXISTING LEVEL(m)	DESIGN LEVEL(m)	HORIZONTAL ALIGNMENT	
			RIGHT	LEFT
3+000	950.079	949.112		
3+010	951.221	950.270		
3+020	952.501	951.427		
3+030	953.783	952.585		
3+040	955.020	953.742		
3+050	956.242	954.899		
3+060	957.446	956.057		
3+070	958.613	957.214		
3+080	959.737	958.372		
3+090	960.837	959.529		
3+100	961.859	960.687		
3+110	962.875	961.844		
3+120	964.037	963.001		
3+130	965.288	964.159		
3+140	966.467	965.316		
3+150	967.521	966.474		
3+160	968.571	967.631		
3+170	969.509	968.789		
3+180	970.475	969.951		
3+190	971.451	971.165		
3+200	972.637	972.444		
3+210	974.152	973.787		
3+220	976.320	975.195		
3+230	978.266	976.664		
3+240	980.011	978.144		
3+250	981.705	979.625		
3+260	982.328	980.820		
3+270	982.433	981.470		
3+280	982.244	981.574		
3+290	981.495	981.134		
3+300	980.879	980.456		

Government of Nepal
 Ministry of Federal Affairs and General Administration
 Department of Local Infrastructure Development
 Rural Connectivity Improvement Project-Phase 2
 (DoI/RcIP/DPR-04/2019)

CONSULTANT:
 ITECO - INCLUSIVE JV
 (Shapalia Chowk, Ring Road)

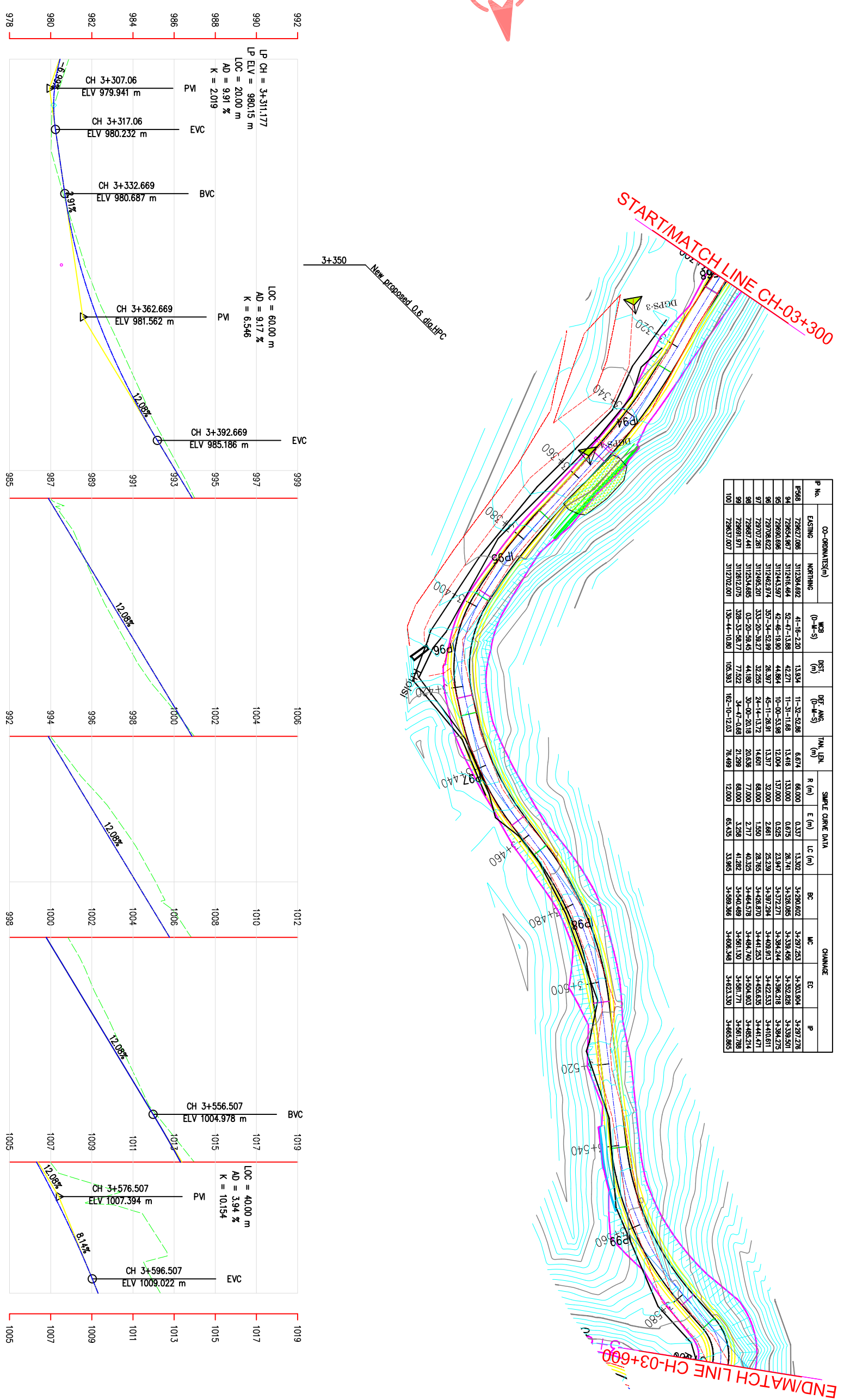
ROAD NAME:
 Wamtaksar-Indragauda-
 Aapchaur- Shantipur Road
 Gulmi District

DESIGNED BY :
 DRAWN BY :
 CHECKED BY :
 APPROVED BY :

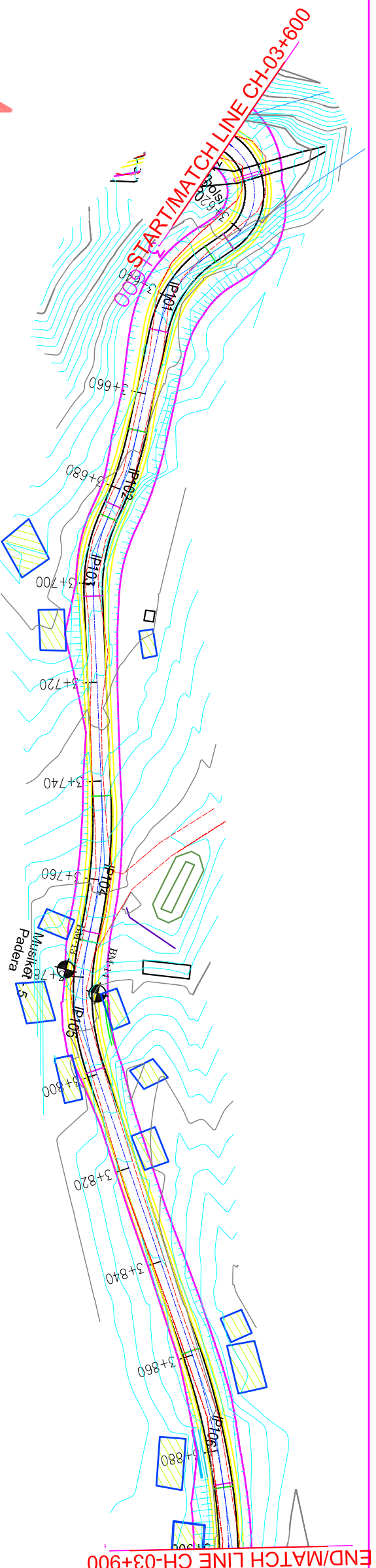
SCALE
 HORIZONTAL 1:1000
 VERTICAL 1:200

DATE: JUNE 2021
 DRG NO :
 SHEET NO : 11

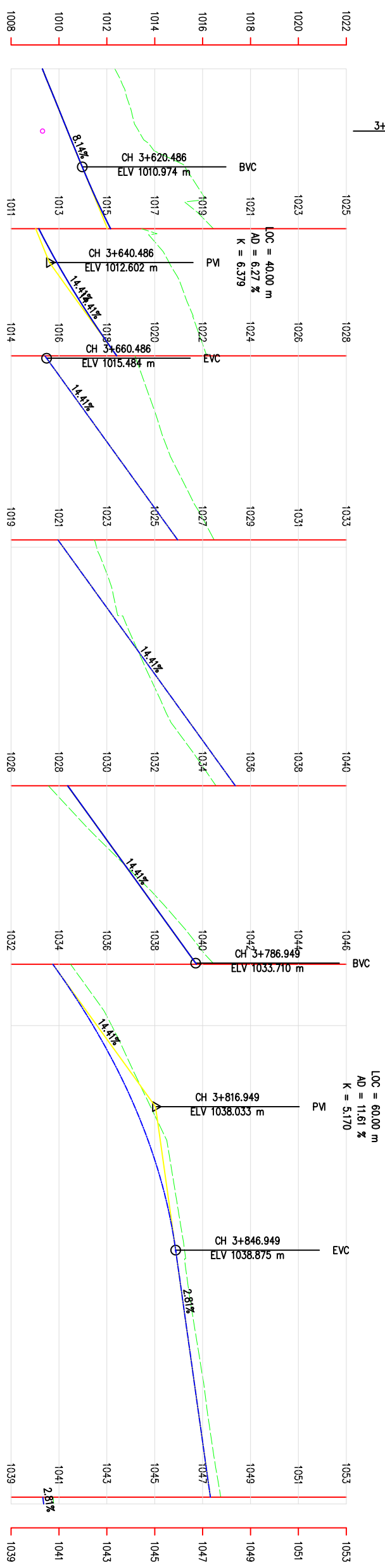
P No.	CO-ORDINATES(m)	WCB (m-S)	DIST (m)	DEF. ANG (0-M-S)	TAN. LEN (m)	SAMPLE CURVE DATA			CHAINAGE						
	EASTING	NORTHING				R (m)	E (m)	LC (m)	BC	MC	EC	P			
P88	729627.086	312394.882	41-16-2.20	13.934	11-32-42.88	6.874	66.000	13.302	3+580.602	3+597.253	3+603.004	3+627.278			
P89	729654.937	312416.444	52-47-13.88	42.271	11-31-11.88	13.416	133.000	0.875	3+598.088	3+639.459	3+652.898	3+689.201			
P90	729630.898	312443.917	42-46-18.80	44.884	10-00-53.88	12.004	0.529	25.847	3+598.244	3+628.218	3+638.279				
P91	729708.822	312462.978	357-34-52.99	26.397	45-11-28.91	13.317	32.000	2.861	3+629.813	3+642.533	3+641.081				
P92	729707.281	312495.201	333-20-38.27	32.285	24-14-13.72	14.601	68.000	1.550	3+628.870	3+641.253	3+653.635	3+661.471			
P93	729697.441	312534.885	03-20-58.45	44.180	30-00-20.18	20.636	77.000	2.719	3+642.578	3+649.740	3+654.803	3+665.214			
P94	729691.971	312612.075	308-33-58.77	77.522	34-47-08.68	21.299	68.000	3.298	3+640.489	3+651.130	3+651.771	3+661.788			
P100	729637.007	312702.000	130-44-10.80	105.383	162-10-12.03	76.489	12.000	65.435	3+688.386	3+698.348	3+692.330	3+685.885			



CHAINAGE(Km)	EXISTING LEVEL(m)	DESIGN LEVEL(m)	HORIZONTAL ALIGNMENT	
			RIGHT	LEFT
3+300	980.879	980.456	IP-9568 R=66.00	
3+310	980.242	980.150		
3+320	980.026	980.318		
3+330	980.454	980.610		
3+340	981.048	980.942	IP-94 R=133.00	
3+350	981.652	981.422		
3+360	982.442	982.054		
3+370	983.385	982.840		
3+380	984.293	983.778	IP-95 R=137.00	
3+390	985.232	984.869		
3+400	986.308	986.071	IP-96 R=32.00	
3+410	987.428	987.279		
3+420	988.523	988.487		
3+430	989.400	989.695	IP-97 R=68.00	
3+440	990.470	990.903		
3+450	991.667	992.111		
3+460	993.284	993.319		
3+470	994.816	994.527	IP-98 R=77.00	
3+480	996.507	995.735		
3+490	997.963	996.943		
3+500	999.103	998.151		
3+510	1000.372	999.359	IP-99 R=68.00	
3+520	1001.566	1000.567		
3+530	1002.474	1001.775		
3+540	1003.419	1002.984		
3+550	1004.366	1004.192		
3+560	1005.684	1005.394	IP-100 R=12.00	
3+570	1007.264	1006.518		
3+580	1011.045	1007.544		
3+590	1012.651	1008.471		
3+600	1012.335	1009.306		

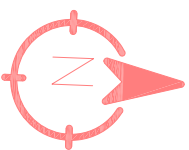


P No.	CO-ORDINATES(m)		WBS (0+0-S)	DST. (m)	DEF. ANG. (0+0-S)	TAN LEN. (m)	SINGLE CURVE DATA				CHAINAGE			
	EASTING	NORTHING					R (m)	E (m)	LC (m)	BC	MC	EC	P	
100	729637.007	3112702.001	130-44-10.90	105.393	102-10-12.03	78.489	12.000	65.435	33.995	3+596.348	3+606.348	3+623.330	3+665.895	
101	729705.975	3112842.603	86-59-28.17	91.020	43-44-41.63	10.036	25.000	1.939	18.087	3+627.815	3+646.802	3+637.251	3+637.251	
102	729744.801	3112844.633	98-39-4.31	38.679	11-39-35.14	7.964	78.000	0.408	18.873	3+667.582	3+683.455	3+673.546	3+673.546	
103	729783.395	3112841.774	72-35-22.53	19.010	28-03-41.78	8.332	36.000	0.892	18.375	3+688.169	3+694.307	3+702.444	3+694.307	
104	729823.295	3112860.545	87-10-11.78	62.736	14-34-48.25	13.944	108.000	1.888	27.738	3+743.004	3+770.742	3+766.848	3+766.848	
105	729852.851	3112861.998	95-11-3.68	28.430	30-58-8.10	13.982	49.000	1.848	28.469	3+772.846	3+785.885	3+793.145	3+786.228	
106	729852.334	3112710.684	86-46-2.23	87.982	0-34-58.54	13.883	150.000	0.842	27.706	3+850.153	3+873.005	3+866.659	3+873.005	
107	729851.030	3112721.715	81-42-10.28	27.984	14-56-8.05	13.370	102.000	0.873	28.599	3+887.580	3+900.854	3+914.148	3+900.850	

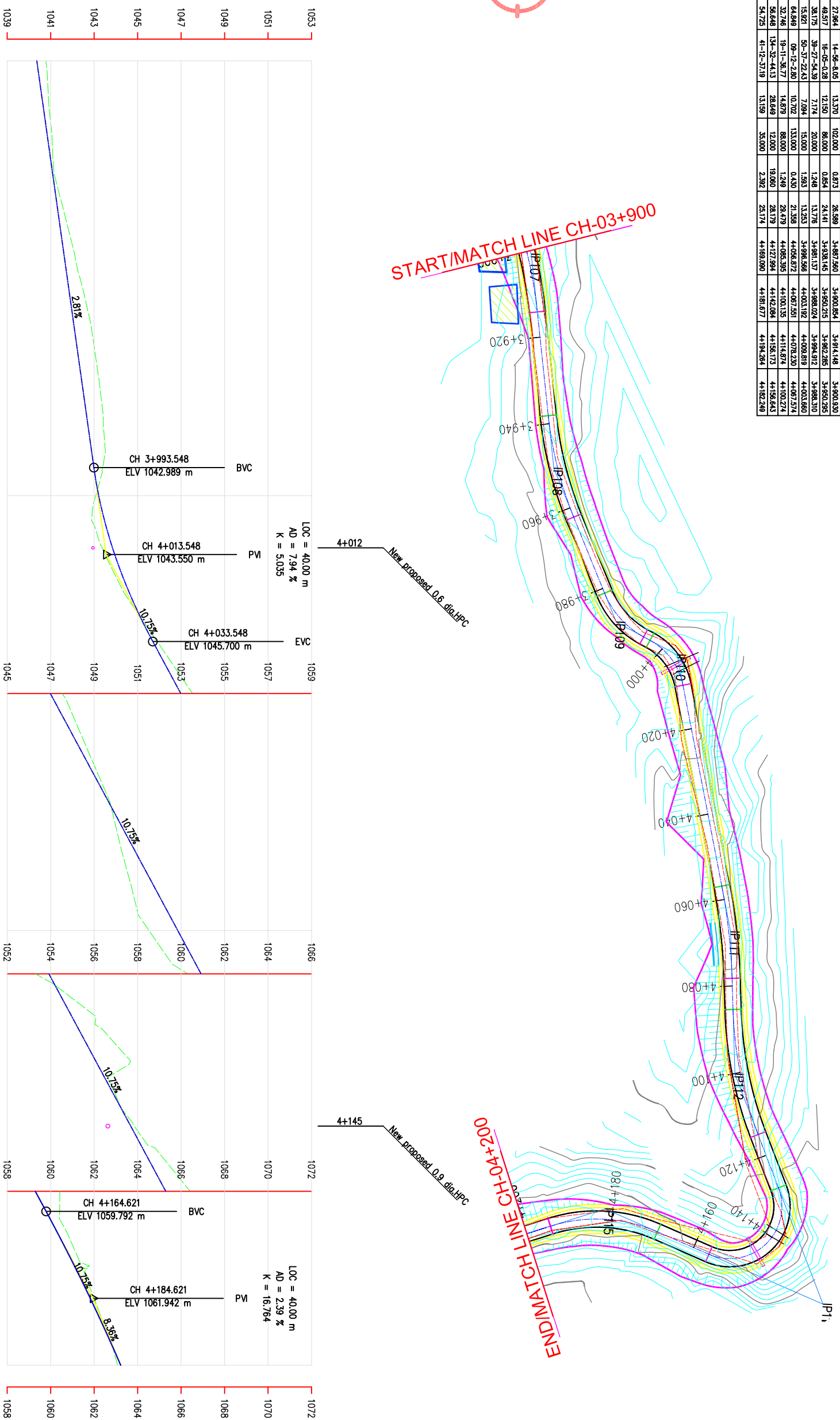


CHAINAGE(Km)	EXISTING LEVEL(m)	DESIGN LEVEL(m)	HORIZONTAL ALIGNMENT	
			RIGHT	LEFT
3+600	1012.335	1009.306	P-100 R=12.00	
3+610	1013.080	1010.120		
3+620	1015.195	1010.934		
3+630	1015.786	1011.819		
3+640	1017.550	1012.861	P-101 R=25.00	
3+650	1018.466	1014.059		
3+660	1019.175	1015.414		
3+670	1019.886	1016.855		
3+680	1020.578	1018.297	P-102 R=75.00	
3+690	1021.561	1019.738		
3+700	1022.571	1021.179	P-103 R=36.00	
3+710	1023.271	1022.620		
3+720	1024.152	1024.061		
3+730	1025.063	1025.502		
3+740	1026.175	1026.943		
3+750	1027.582	1028.385		
3+760	1029.454	1029.826	P-104 R=109.00	
3+770	1031.474	1031.267		
3+780	1033.296	1032.708		
3+790	1034.891	1034.140	P-105 R=49.00	
3+800	1036.203	1035.426		
3+810	1037.155	1036.518		
3+820	1038.119	1037.416		
3+830	1038.702	1038.121		
3+840	1039.028	1038.633		
3+850	1039.273	1038.960		
3+860	1039.563	1039.241		
3+870	1039.889	1039.522	P-106 R=150.00	
3+880	1040.179	1039.802		
3+890	1040.471	1040.083		
3+900	1040.784	1040.364	P-107 R=102.00	

P No.	CO-ORDINATES(m)		WB (0+0-S)	DST (m)	DEF. ANG. (0+0-S)	TAN. LEN. (m)	SIMPLE CURVE DATA					CHAINAGE				
	EASTING	NORTHING					R (m)	E (m)	LC (m)	BC	MC	EC	IP			
107	729961.039	3117271.715	81-42-10.28	27.964	14-56-40.05	13.370	102.000	0.673	26.599	3+897.560	3+900.894	3+914.148	3+930.330			
108	730000.028	311728.860	65-37-43.99	48.917	16-05-42.29	12.150	86.000	0.854	24.141	3+938.145	3+962.285	3+980.285	3+980.285			
109	730034.799	311744.619	26-09-15.61	38.175	39-27-54.39	7.174	20.000	1.248	13.778	3+981.137	3+980.024	3+984.912	3+988.310			
110	730044.817	311758.910	76-46-38.04	15.921	50-37-22.43	7.094	15.000	1.593	13.253	3+986.566	4+003.192	4+008.819	4+003.660			
111	730104.947	311773.744	85-58-40.84	64.849	08-12-2.80	10.702	133.000	0.430	21.358	4+056.872	4+067.591	4+078.230	4+087.574			
112	730137.613	311778.040	68-47-4.07	32.248	19-11-36.77	14.879	88.000	1.249	28.479	4+086.395	4+100.135	4+114.871	4+130.274			
113	730189.674	311778.370	20-19-48.19	56.648	134-32-44.13	28.649	12.000	1.969	28.179	4+127.994	4+142.084	4+156.123	4+156.443			
115	730189.788	311747.384	169-07-11.01	54.725	41-12-37.19	13.199	35.000	2.392	23.174	4+169.090	4+181.877	4+194.264	4+182.246			



START/MATCH LINE CH-03+900



CHAINAGE(Km)	EXISTING LEVEL(m)	DESIGN LEVEL(m)	HORIZONTAL ALIGNMENT	
			RIGHT	LEFT
3+900	1040.784	1040.364	P-107 R=102.00	
3+910	1040.919	1040.644		
3+920	1041.084	1040.925		
3+930	1041.369	1041.205		
3+940	1041.883	1041.486		
3+950	1042.351	1041.767	P-108 R=86.00	
3+960	1042.824	1042.047		
3+970	1043.126	1042.328		
3+980	1043.385	1042.609		
3+990	1043.512	1042.889	P-109 R=20.00	
4+000	1043.070	1043.211		
4+010	1043.206	1043.719	P-110 R=15.00	
4+020	1044.139	1044.426		
4+030	1045.418	1045.331		
4+040	1046.779	1046.394		
4+050	1047.976	1047.469		
4+060	1048.830	1048.544	P-111 R=133.00	
4+070	1049.689	1049.619		
4+080	1050.183	1050.694		
4+090	1050.722	1051.769		
4+100	1051.521	1052.844	P-112 R=88.00	
4+110	1053.309	1053.920		
4+120	1056.083	1054.995		
4+130	1057.676	1056.070		
4+140	1057.166	1057.145	P-113 R=12.00	
4+150	1058.796	1058.220		
4+160	1060.421	1059.295		
4+170	1060.796	1060.361		
4+180	1061.641	1061.375	P-115 R=35.00	
4+190	1062.409	1062.328		
4+200	1063.080	1063.222		

Government of Nepal
Ministry of Federal Affairs and General Administration
Department of Local Infrastructure Development
Rural Connectivity Improvement Project-Phase 2
(DoI/RcIP/DPR-04/2019)

CONSULTANT: ITECO - INCLUSIVE JV (Shapalia Chowk, Ring Road)

ROAD NAME: Wamitkar-Indragauda-Aapchaur- Shantipur Road
Gulmi District

DATE: _____

REVISION: _____

SIGNATURE: _____

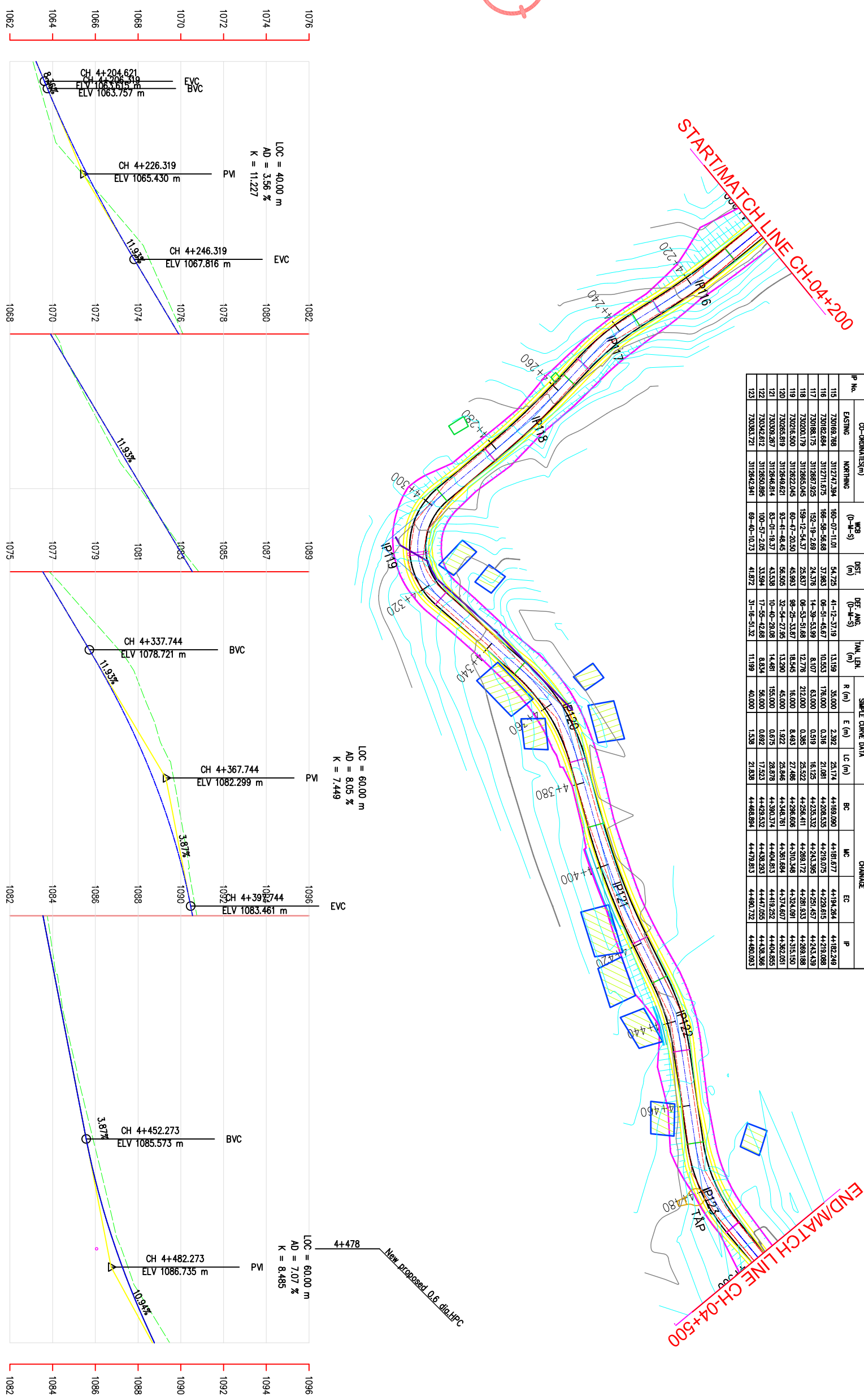
DESIGNED BY: _____
DRAWN BY: _____
CHECKED BY: _____
APPROVED BY: _____

SCALE: HORIZONTAL 1:1000
VERTICAL 1:200

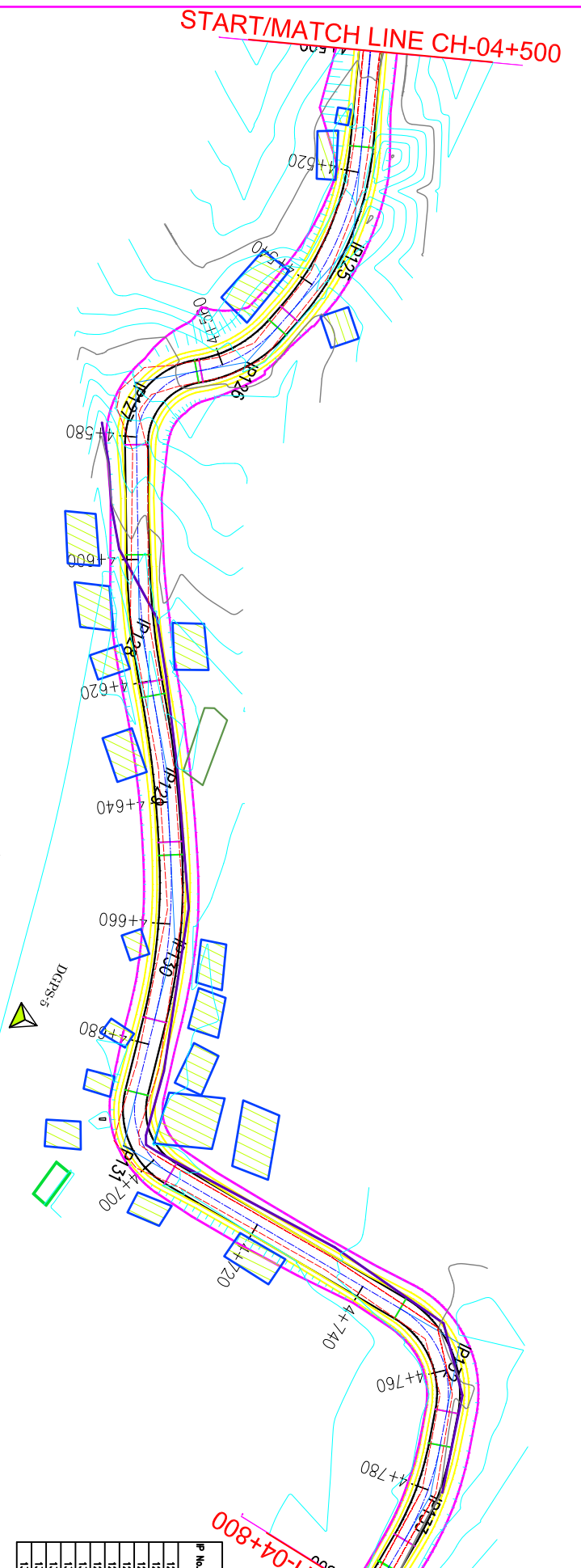
Plan & Profile
3+900-4+200

DATE: JUNE 2021
DRG NO: 1
SHEET NO: 14

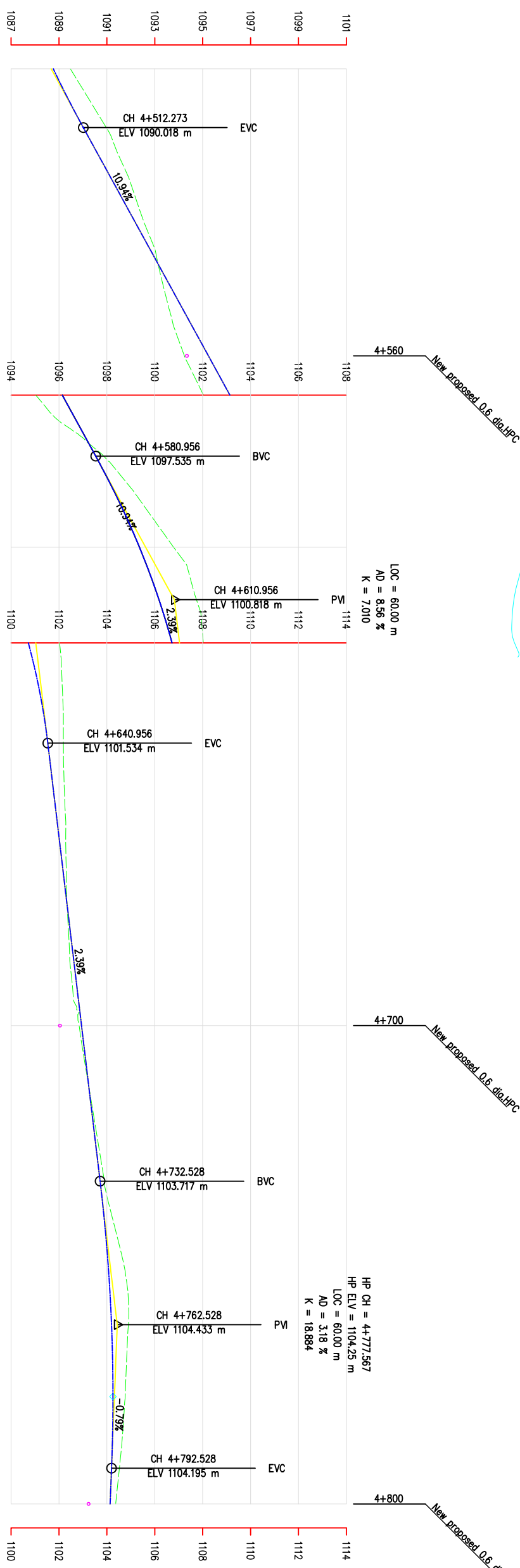
IP No.	CO-ORDINATES(m)		W3 (0-4-S)	DST (m)	DEF. ANG. (0-4-S)	TAN LEN.	SIMPLE CURVE DATA				CHAINAGE			
	EASTING	NORTHING					R (m)	E (m)	LC (m)	BC	MC	EC	IP	
115	730169.768	312747.394	160-07-11.01	54.725	41-12-37.18	13.189	35.000	2.392	25.174	21.081	44169.090	44181.677	44194.264	44182.249
116	730162.684	312711.675	166-36-56.88	37.983	06-51-48.67	10.553	176.000	0.316	21.081	44208.535	44218.075	44228.615	44218.088	
117	730188.175	312867.925	152-19-2.89	24.376	14-39-53.98	8.107	63.000	0.519	16.125	44233.332	44243.395	44251.457	44243.439	
118	730200.179	312865.045	159-12-54.37	25.857	06-53-51.88	12.776	212.000	0.365	25.522	44258.411	44268.172	44281.533	44268.188	
119	730216.500	312822.045	69-47-20.50	45.953	99-25-33.87	18.545	16.000	8.493	27.466	44296.606	44310.348	44324.091	44315.150	
120	730205.819	312849.621	93-41-48.45	56.595	32-54-27.95	13.290	45.000	1.922	25.846	44346.261	44361.684	44374.607	44362.051	
121	730209.267	312846.814	83-01-19.37	43.538	10-40-28.08	14.461	155.000	0.672	28.678	44389.374	44404.813	44419.252	44404.555	
122	730242.612	312850.985	100-57-2.05	33.594	17-55-42.68	8.834	56.000	0.692	17.523	44429.532	44438.283	44447.051	44438.366	
123	730383.721	312842.941	69-40-10.73	41.872	31-16-51.32	11.189	40.000	1.539	21.839	44468.894	44479.813	44490.732	44480.033	



CHAINAGE(Km)	EXISTING LEVEL(m)	DESIGN LEVEL(m)	HORIZONTAL ALIGNMENT	
			RIGHT	LEFT
4+200	1063.080	1063.222		
4+210	1063.635	1064.071		
4+220	1064.321	1064.985		
4+230	1066.026	1065.988		
4+240	1067.729	1067.080		
4+250	1068.859	1068.255		
4+260	1069.757	1069.447		
4+270	1070.628	1070.640		
4+280	1071.687	1071.833		
4+290	1072.750	1073.026		
4+300	1074.096	1074.219		
4+310	1075.478	1075.411		
4+320	1076.947	1076.604		
4+330	1078.731	1077.797		
4+340	1080.465	1078.986		
4+350	1081.374	1080.082		
4+360	1082.102	1081.043		
4+370	1082.747	1081.870		
4+380	1083.103	1082.562		
4+390	1083.393	1083.121		
4+400	1083.750	1083.548		
4+410	1084.048	1083.936		
4+420	1084.416	1084.323		
4+430	1084.835	1084.710		
4+440	1085.294	1085.097		
4+450	1085.779	1085.485		
4+460	1086.270	1085.907		
4+470	1086.753	1086.444		
4+480	1087.365	1087.100		
4+490	1088.256	1087.873		
4+500	1089.477	1088.763		



P No.	OD-ORDINATES(m)		WBS (0+4-5)	DIST (m)	DEF ANG (0+4-5)	TAN LEN (m)	SINGLE CURVE DATA			CHAINAGE			
	EASTING	NORTHING					R (m)	E (m)	LC (m)	BC	MC	EC	P
121	730383.721	3172842.941	69-40-10.713	41.972	31-16-51.332	11.199	40.000	1.539	21.838	44+682.894	44+739.813	44+802.732	44+869.083
122	730432.400	3172860.977	105-50-32.813	51.913	36-10-21.901	15.979	40.000	2.495	30.304	44+530.923	44+596.075	44+531.447	44+596.620
123	730467.636	3172833.819	144-01-46.466	26.222	38-10-33.813	7.613	22.000	1.280	14.669	44+494.007	44+564.336	44+564.620	44+574.525
124	730468.479	3172838.871	63-32-16.686	18.473	80-28-49.801	10.155	12.000	3.720	16.666	44+594.370	44+572.798	44+574.525	44+584.428
125	730503.071	3172856.089	54-02-6.341	38.640	05-30-10.332	10.473	126.000	0.435	20.898	44+609.235	44+609.235	44+609.235	44+609.235
126	730503.179	3172870.679	61-32-48.939	24.843	07-30-12.651	12.079	184.000	0.396	24.124	44+622.427	44+634.489	44+634.489	44+634.506
127	730547.219	3172883.577	78-18-01.010	27.972	15-45-11.110	13.694	83.000	1.003	27.183	44+648.688	44+662.295	44+662.295	44+662.295
128	730591.915	3172881.059	04-50-40.114	14.022	75-07-19.936	8.984	12.000	2.872	15.384	44+688.156	44+688.156	44+688.156	44+688.156
129	730591.207	317274.627	84-43-7.333	63.037	70-23-34.471	11.291	16.000	3.583	19.693	44+717.133	44+717.133	44+717.133	44+717.133
130	730611.806	317276.111	94-43-7.333	23.532	15-27-17.791	8.400	49.000	0.715	16.639	44+750.799	44+750.799	44+750.799	44+750.799
131	730633.930	317279.285	98-11-31.882	22.199	04-28-24.239	8.710	223.000	0.710	17.411	44+794.167	44+802.877	44+802.877	44+802.877



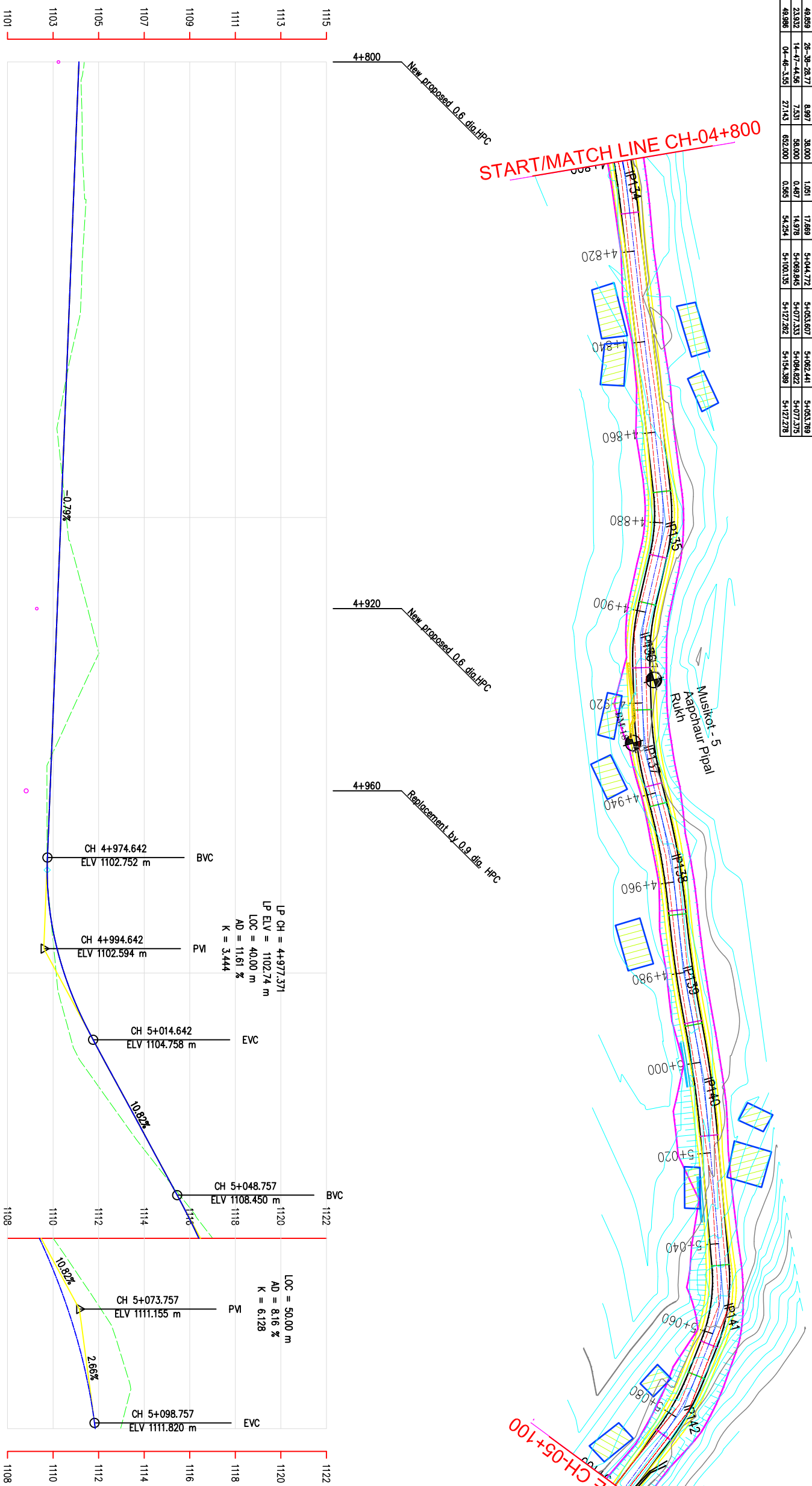
CHAINAGE(Km)	EXISTING LEVEL(m)	DESIGN LEVEL(m)	HORIZONTAL ALIGNMENT	
			RIGHT	LEFT
4+500	1089.477	1088.763		
4+510	1090.700	1089.772		
4+520	1091.664	1090.864		
4+530	1092.405	1091.958	JP-125 R=48.00	
4+540	1093.104	1093.052		
4+550	1093.588	1094.147	JP-126 R=22.00	
4+560	1094.238	1095.241		
4+570	1095.335	1096.336	JP-127 R=12.00	
4+580	1097.661	1097.430		
4+590	1099.357	1098.466		
4+600	1100.786	1099.360	JP-128 R=126.00	
4+610	1101.678	1100.112		
4+620	1102.029	1100.720		
4+630	1102.145	1101.187	JP-129 R=184.00	
4+640	1102.185	1101.510		
4+650	1102.219	1101.749	JP-130 R=93.00	
4+660	1102.281	1101.988		
4+670	1102.314	1102.226		
4+680	1102.395	1102.465		
4+690	1102.528	1102.703	JP-131 R=12.00	
4+700	1102.842	1102.942		
4+710	1103.155	1103.180		
4+720	1103.487	1103.419		
4+730	1103.815	1103.657		
4+740	1104.220	1103.881		
4+750	1104.712	1104.053		
4+760	1104.918	1104.173	JP-132 R=16.00	
4+770	1104.823	1104.239		
4+780	1104.730	1104.253	JP-133 R=49.00	
4+790	1104.575	1104.214		
4+800	1104.368	1104.136	JP-134 R=233.00	

P No.	CO-ORDINATES(m)		WB (m-S)	DPT (m)	PRT (m-S)	TAN LEN (m)	SIMPLE CURVE DATA						CHAINAGE				
	EASTING	NORTHING					R (m)	E (m)	LC (m)	BC	MC	EC	P				
134	726633.930	317279.295	99-11-31.82	22.199	04-28-24.29	8.710	223.000	0.170	17.411	44794.187	44802.873	44811.578	44820.877	44830.344			
135	726716.420	317274.907	118-40-15.74	77.465	118-40-15.74	7.209	42.000	0.614	14.279	44873.145	44880.294	44887.423	44894.384	44901.184			
136	726729.328	317274.927	103-50-41.28	24.970	14-49-34.48	7.199	55.000	0.464	14.232	44898.028	44905.144	44912.280	44919.307	44926.184			
137	726729.410	317278.392	91-25-15.63	24.802	12-25-27.63	8.381	77.000	0.465	16.827	44921.525	44928.574	44935.221	44941.449	44947.113			
138	726729.010	317278.392	100-01-44.41	24.698	08-36-30.28	11.817	157.000	0.444	23.980	44942.232	44948.428	44954.428	44960.113	44965.333			
139	726729.542	317272.079	94-58-15.54	24.709	05-02-28.87	12.293	271.000	0.282	23.845	44967.183	44973.105	44978.113	44983.113	44988.113			
140	726833.081	317271.820	100-42-33.08	24.533	08-43-17.51	12.293	246.000	0.307	24.868	44991.538	44997.520	45003.203	45008.533	45013.533			
141	726870.071	317272.820	127-21-12.82	44.859	28-38-28.77	8.291	38.000	1.031	17.689	45044.772	45050.441	45056.141	45061.789	45067.319			
142	726868.085	317268.136	142-08-46.39	23.532	14-47-44.36	7.351	38.000	0.487	14.979	45069.846	45075.533	45081.241	45086.822	45092.379			
143	726928.789	317268.888	146-54-49.94	48.986	04-46-33.53	27.143	652.000	0.585	54.254	45100.135	45107.282	45114.389	45121.278	45127.978			



START/MATCH LINE CH-04+800

ENDMATCH LINE CH-05+100



CHAINAGE(Km)	EXISTING LEVEL(m)	DESIGN LEVEL(m)	HORIZONTAL ALIGNMENT	
			RIGHT	LEFT
4+800	1104.368	1104.136	P-134 R=223.00	
4+810	1104.263	1104.057		
4+820	1104.285	1103.978		
4+830	1104.388	1103.898		
4+840	1104.326	1103.819		
4+850	1104.245	1103.740		
4+860	1103.983	1103.661		
4+870	1103.559	1103.582		
4+880	1103.183	1103.502	P-135 R=42.00	
4+890	1103.380	1103.423		
4+900	1103.580	1103.344		
4+910	1103.993	1103.265	P-136 R=55.00	
4+920	1104.519	1103.185		
4+930	1104.994	1103.106	P-137 R=77.00	
4+940	1104.052	1103.027		
4+950	1103.139	1102.948		
4+960	1102.731	1102.868	P-138 R=157.00	
4+970	1102.735	1102.789		
4+980	1102.746	1102.752	P-139 R=271.00	
4+990	1102.943	1102.973		
5+000	1103.137	1103.485		
5+010	1103.543	1104.287	P-140 R=246.00	
5+020	1104.299	1105.338		
5+030	1105.720	1106.420		
5+040	1107.195	1107.502		
5+050	1108.760	1108.583	P-141 R=38.00	
5+060	1110.253	1109.563		
5+070	1111.606	1110.380	P-142 R=58.00	
5+080	1112.747	1111.034		
5+090	1113.363	1111.525		
5+100	1112.965	1111.853		

Government of Nepal
Ministry of Federal Affairs and General Administration
Department of Local Infrastructure Development
Rural Connectivity Improvement Project-Phase 2
(DoI/RcIP/PPR-04/2019)

CONSULTANT:
ITECO - INCLUSIVE JV
(Shapalia Chowk, Ring Road)

ROAD NAME:
Wamtaksar-Indragauda-
Aapchaur- Shantipur Road
Gulmi District

DESIGNED BY :
DRAWN BY :
CHECKED BY :
APPROVED BY :

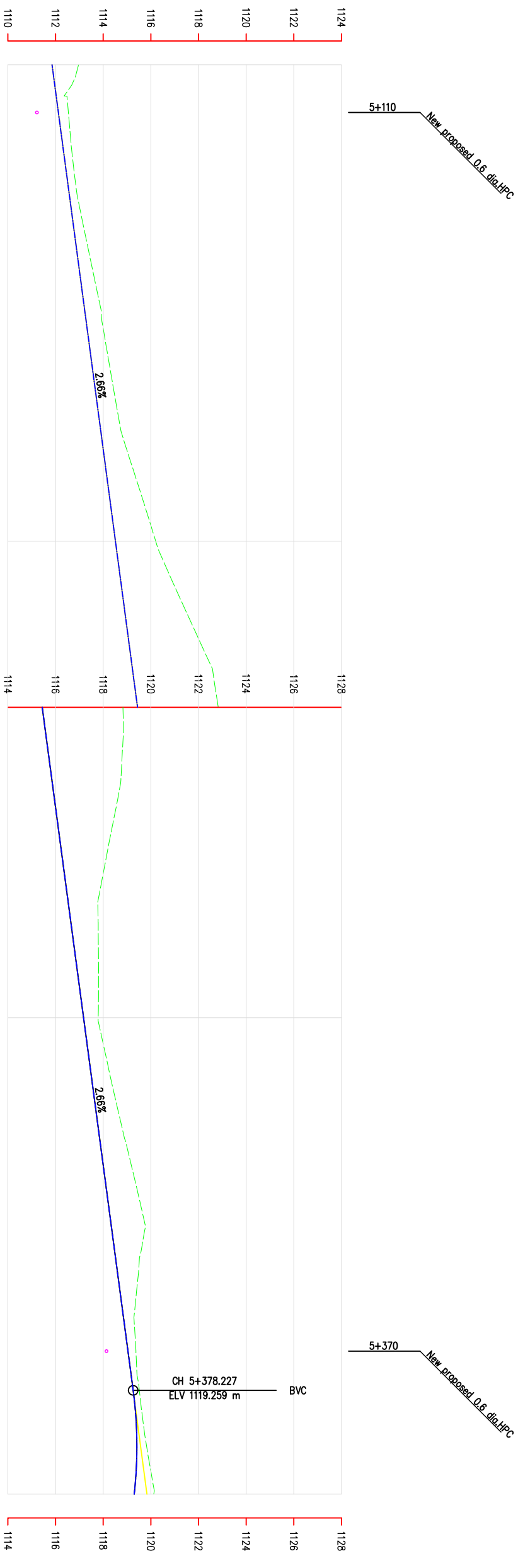
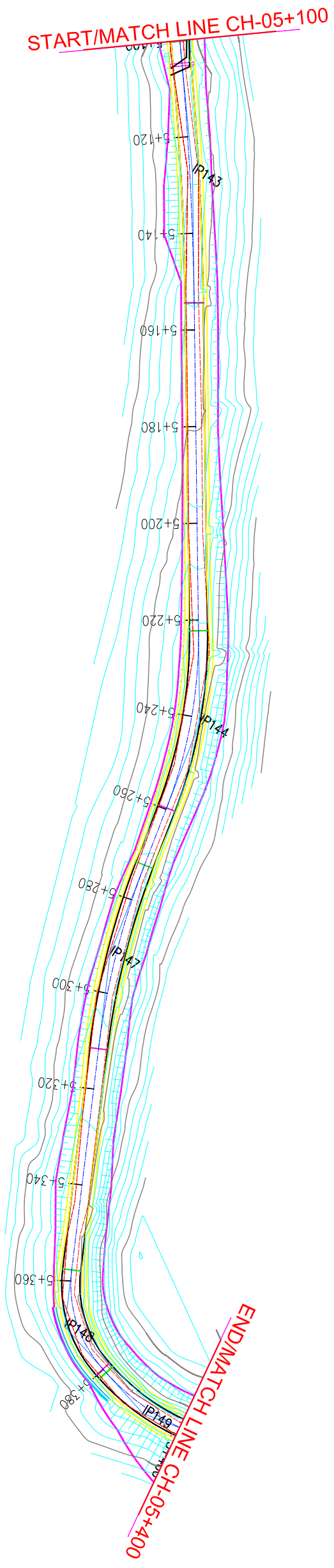
DATE: JUNE 2021

DRG NO :
SHEET NO : 17

SCALE
HORIZONTAL 1:1000
VERTICAL 1:200

Plan & Profile
4+800-5+100

P No.	OO-ORINAIES(m)			CURVE DATA			CHAINAGE						
	EASTING	NORTHING	(0-#-S)	R (m)	E (m)	LC (m)	BC	MC	EC	P			
143	729928.789	3112684.688	146-54-48.94	48.986	04-46-53.5	27.143	652.000	0.565	54.254	5+100.135	5+127.282	5+154.389	5+177.278
144	729990.989	3112683.204	168-49-48.59	113.929	21-54-56.65	18.974	98.000	1.820	37.485	5+222.211	5+246.954	5+259.686	5+241.198
147	731000.825	3112612.802	154-35-36.04	51.375	14-14-10.55	18.231	158.000	1.227	38.258	5+272.586	5+291.895	5+311.624	5+292.097
148	731004.225	3112442.686	105-43-54.63	77.623	48-51-41.41	11.811	28.000	2.557	22.173	5+357.208	5+368.253	5+378.879	5+398.517
149	731057.474	3112428.137	79-05-52.83	24.154	28-38-41.78	11.382	48.000	1.388	22.315	5+380.880	5+392.018	5+403.173	5+392.271



CHAINAGE(Km)	EXISTING LEVEL(m)	DESIGN LEVEL(m)	HORIZONTAL ALIGNMENT	
			RIGHT	LEFT
5+100	1112.965	1111.853		
5+110	1112.540	1112.120		
5+120	1112.726	1112.386		
5+130	1113.014	1112.652		
5+140	1113.428	1112.918		
5+150	1113.850	1113.184		
5+160	1114.159	1113.450		
5+170	1114.504	1113.717		
5+180	1114.940	1113.983		
5+190	1115.583	1114.249		
5+200	1116.206	1114.515		
5+210	1117.047	1114.781		
5+220	1117.960	1115.047		
5+230	1118.678	1115.313		
5+240	1118.851	1115.580		
5+250	1118.743	1115.846		
5+260	1118.376	1116.112		
5+270	1117.992	1116.378		
5+280	1117.790	1116.644		
5+290	1117.807	1116.910		
5+300	1117.791	1117.177		
5+310	1118.200	1117.443		
5+320	1118.649	1117.709		
5+330	1119.135	1117.975		
5+340	1119.604	1118.241		
5+350	1119.543	1118.507		
5+360	1119.351	1118.773		
5+370	1119.374	1119.040		
5+380	1119.555	1119.302		
5+390	1119.823	1119.415		
5+400	1120.120	1119.302		

Government of Nepal
 Ministry of Federal Affairs and General Administration
 Department of Local Infrastructure Development
 Rural Connectivity Improvement Project-phase 2
 (DoI/RcI/P/PPR-04/2019)

CONSULTANT:
 ITECO - INCLUSIVE JV
 (Shapalia Chowk, Ring Road)

ROAD NAME:
 Wamitaksar-Indragauda-
 Aapchaur- Shantipur Road
 Gulmi District

DATE: _____

REVISION: _____

SIGNATURE: _____

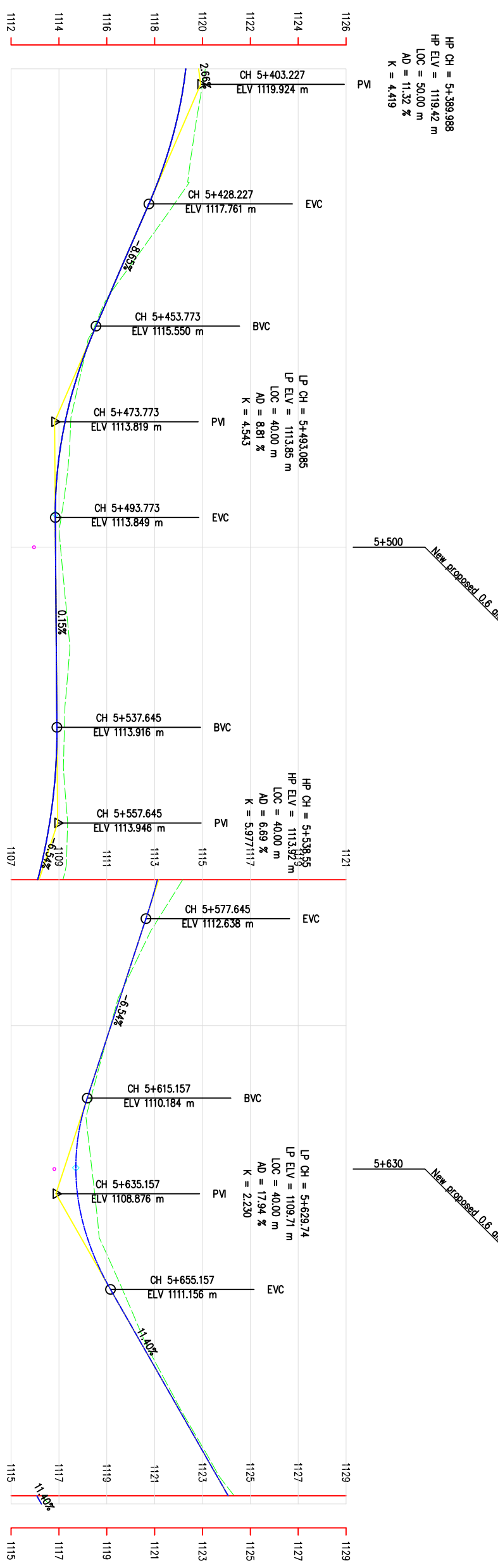
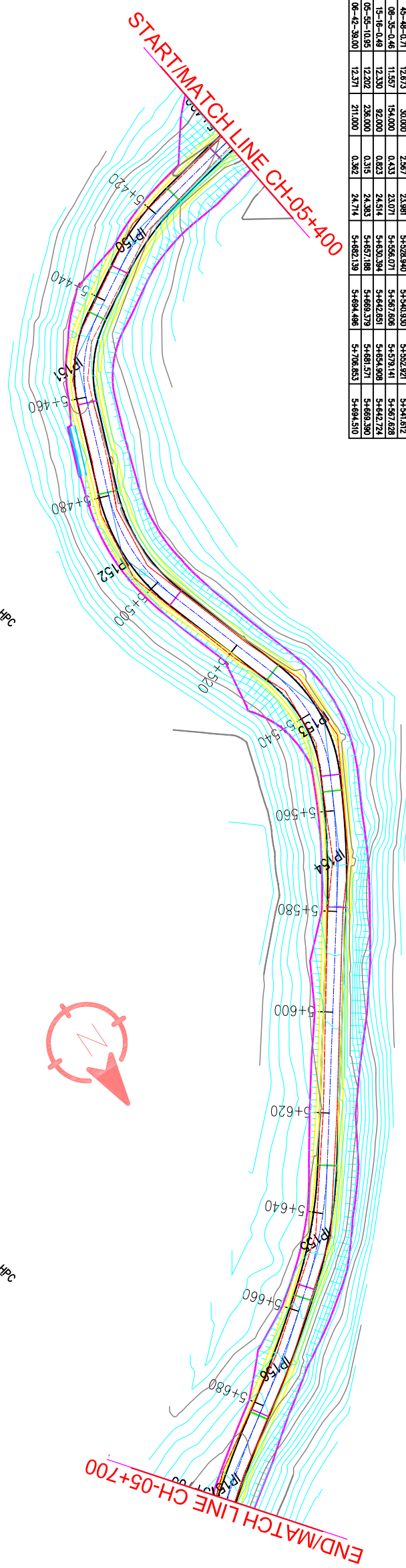
DESIGNED BY: _____
 DRAWN BY: _____
 CHECKED BY: _____
 APPROVED BY: _____

SCALE
 HORIZONTAL 1:1000
 VERTICAL 1:200

Plan & Profile
 5+100-5+400

DATE: JUNE 2021
 DRG NO: _____
 SHEET NO: 18

P. No.	CO-ORDINATES(m)		WGS (0+4-S)	DST (m)	DEF. ANG (0+4-S)	TAN. LEN (m)	SIMPLE CURVE DATA						
	EASTING	NORTHING					R (m)	E (m)	LC (m)	BC	MC	EC	P
149	731067.474	3112436.137	79-05-52.85	24.54	26-35-17.8	11.362	48.000	1.326	22.313	5+390.860	5+403.173	5+392.221	5+420.271
150	731068.157	3112442.239	59-56-34.25	32.285	18-09-18.60	9.280	55.000	0.777	18.388	5+414.796	5+423.989	5+433.183	5+424.076
151	731114.007	3112456.620	20-52-37.55	28.712	39-03-56.70	9.224	26.000	1.988	17.727	5+443.391	5+452.254	5+461.118	5+452.815
152	731128.488	3112494.957	341-36-2.88	40.635	39-16-34.69	13.203	37.000	2.285	25.394	5+479.325	5+492.008	5+504.690	5+492.239
153	731112.867	3112542.150	27-24-3.57	50.125	45-48-0.71	12.673	30.000	2.667	23.981	5+528.940	5+540.330	5+552.321	5+541.612
154	731125.267	3112566.448	35-59-4.03	27.280	08-35-0.46	11.557	154.000	0.433	23.071	5+567.696	5+578.141	5+567.628	5+567.274
155	731160.417	3112627.298	57-15-4.82	75.140	15-16-0.49	12.330	92.000	0.823	24.514	5+630.384	5+642.651	5+654.008	5+642.724
156	731190.328	3112644.041	57-10-15.47	76.812	05-55-10.95	12.202	238.000	0.315	24.383	5+682.188	5+690.329	5+681.571	5+682.390
157	732114.454	3112637.071	59-27-38.47	25.141	08-42-38.00	12.371	211.000	0.382	24.714	5+682.139	5+694.488	5+708.833	5+684.310



CHAINAGE(Km)	EXISTING LEVEL(m)	DESIGN LEVEL(m)	HORIZONTAL ALIGNMENT	
			RIGHT	LEFT
5+400	1120.120	1119.302	P-149 R=48.00	
5+410	1119.771	1118.962		P-150 R=55.00
5+420	1119.474	1118.396		
5+430	1118.582	1117.607		
5+440	1117.148	1116.742		
5+450	1115.806	1115.876		P-151 R=26.00
5+460	1115.083	1115.054		
5+470	1114.631	1114.435		
5+480	1114.440	1114.037		
5+490	1114.211	1113.859		P-152 R=37.00
5+500	1114.065	1113.859		
5+510	1114.253	1113.874		
5+520	1114.441	1113.889		
5+530	1114.311	1113.904		
5+540	1114.217	1113.915		P-153 R=30.00
5+550	1114.242	1113.807		
5+560	1114.347	1113.532		
5+570	1114.111	1113.089		P-154 R=154.00
5+580	1112.865	1112.484		
5+590	1111.892	1111.830		
5+600	1111.159	1111.176		
5+610	1110.610	1110.522		
5+620	1110.149	1109.920		
5+630	1110.378	1109.708		
5+640	1110.604	1109.944		P-155 R=92.00
5+650	1111.200	1110.628		
5+660	1112.074	1111.708		
5+670	1112.987	1112.848		P-156 R=236.00
5+680	1114.059	1113.988		
5+690	1115.226	1115.128		
5+700	1116.554	1116.268		P-157 R=211.00

Government of Nepal
 Ministry of Federal Affairs and General Administration
 Department of Local Infrastructure Development
 Rural Connectivity Improvement Project-Phase 2
 (DoI/RcIP/DPR-04/2019)

CONSULTANT:
 ITECO - INCLUSIVE JV
 (Shapalia Chowk, Ring Road)

ROAD NAME:
 Wamtkar-Indragauda-
 Aapchaur- Shantipur Road
 Gulmi District

DATE: _____

REVISION: _____

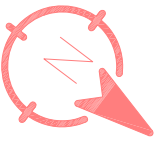
SIGNATURE: _____

DESIGNED BY: _____
 DRAWN BY: _____
 CHECKED BY: _____
 APPROVED BY: _____

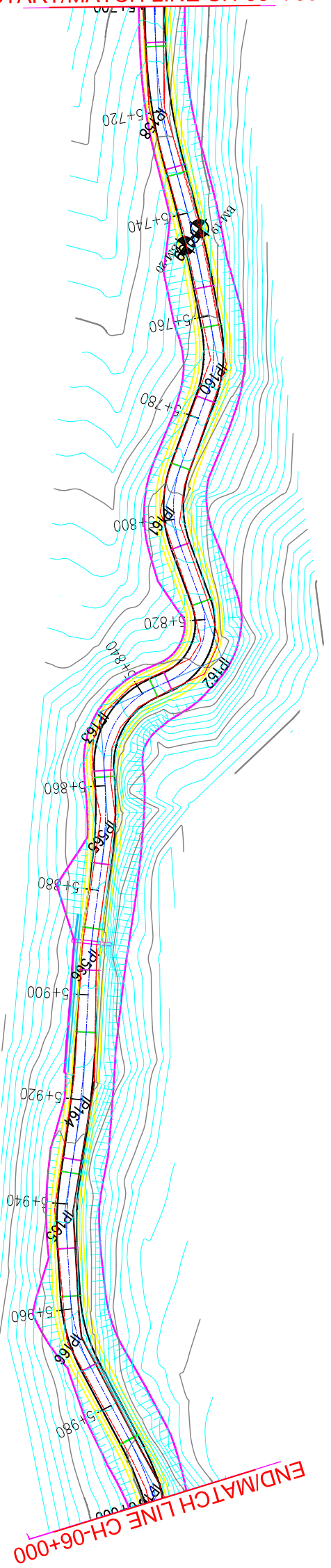
SCALE
 HORIZONTAL: 1:1000
 VERTICAL: 1:200

Plan & Profile
 5+400-5+700

DATE: JUNE 2021
 DRG NO: 1
 SHEET NO: 19

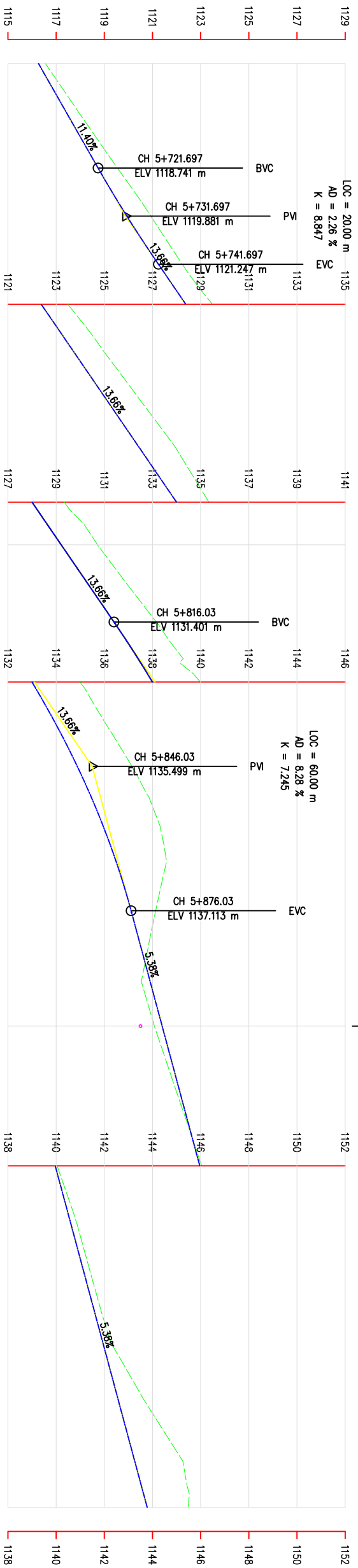


START/MATCH LINE CH-05+700



END/MATCH LINE CH-06+000

P No.	CH-ORDINATES(m)		WB3 (0-M+S)	DST1 (0-M+S)	DEF. ANG (0-M+S)	TAN. LEN (m)	SIMPLE CURVE DATA					CHAMBER					
	EASTING	NORTHING					R (m)	E (m)	LC (m)	BC	MC	EC	P	R (m)	E (m)	LC (m)	BC
157	73121.454	312857.871	50-27-38.47	25.141	06-42-39.00	12.571	211.000	0.382	24.714	5+682.139	5+694.486	5+706.653	5+694.510				
158	73120.028	312872.489	37-14-59.40	24.863	13-12-37.07	11.695	101.000	0.675	23.287	5+719.293	5+719.293	5+720.338	5+719.344				
159	73124.543	312892.720	41-57-11.60	24.147	04-42-12.03	11.088	270.000	0.228	22.164	5+732.289	5+743.381	5+754.433	5+743.388				
160	73126.533	312711.053	73-01-42.29	25.862	31-04-30.69	7.229	28.000	0.986	14.101	5+762.008	5+769.058	5+776.110	5+769.217				
161	73120.028	312720.033	32-42-50.42	28.947	40-19-51.87	11.169	22.000	1.435	15.480	5+788.752	5+792.482	5+805.232	5+792.728				
162	73130.278	312744.182	118-35-38.18	30.639	68-53-5.78	11.169	12.000	4.393	17.988	5+816.629	5+825.622	5+834.616	5+827.792				
163	73132.012	312754.000	46-32-50.31	23.324	69-43-5.88	11.169	16.000	3.499	18.469	5+831.627	5+841.381	5+851.796	5+846.172				
P-985	73134.580	312741.849	80-27-24.94	20.684	11-34-34.64	8.312	82.000	0.620	16.398	5+859.303	5+868.284	5+878.284	5+868.615				
P-986	73138.080	312739.833	59-59-32.53	24.714	04-36-32.41	3.989	99.000	0.080	7.973	5+891.284	5+891.270	5+891.272	5+891.272				
164	73138.281	312735.964	61-46-37.11	28.013	05-56-4.38	12.181	235.000	0.316	24.341	5+907.100	5+941.252	5+948.463	5+919.282				
165	73140.644	312765.978	49-15-25.71	22.021	12-31-11.40	12.181	46.000	0.396	14.422	5+934.041	5+941.252	5+948.463	5+941.281				
166	73140.642	312801.301	24-53-50.22	23.478	24-21-35.49	7.123	33.000	0.760	14.030	5+957.578	5+971.609	5+984.701	5+964.701				
167	73144.085	312830.674	41-06-3.83	22.383	16-12-13.60	9.538	67.000	0.675	18.948	5+987.331	5+996.805	6+006.279	5+996.888				



CHAINAGE(Km)	EXISTING LEVEL(m)	DESIGN LEVEL(m)	HORIZONTAL ALIGNMENT	
			LEFT	RIGHT
5+700	1116.554	1116.268	P-157 R=211.00	P-157 R=211.00
5+710	1117.922	1117.408	P-158 R=101.00	P-158 R=101.00
5+720	1119.306	1118.548	P-159 R=270.00	P-159 R=270.00
5+730	1120.710	1119.727	P-160 R=26.00	P-160 R=26.00
5+740	1122.013	1121.017	P-161 R=22.00	P-161 R=22.00
5+750	1123.486	1122.381	P-162 R=12.00	P-162 R=12.00
5+760	1125.010	1123.747	P-163 R=16.00	P-163 R=16.00
5+770	1126.500	1125.113	P-164 R=253.00	P-164 R=253.00
5+780	1127.982	1126.479	P-165 R=66.00	P-165 R=66.00
5+790	1129.207	1127.845	P-166 R=33.00	P-166 R=33.00
5+800	1130.720	1129.211	P-167 R=67.00	P-167 R=67.00
5+810	1132.227	1130.577		
5+820	1133.714	1131.933		
5+830	1135.211	1133.175		
5+840	1136.417	1134.279		
5+850	1137.584	1135.245		
5+860	1138.380	1136.073		
5+870	1138.394	1136.763		
5+880	1137.964	1137.326		
5+890	1137.568	1137.864		
5+900	1138.081	1138.402		
5+910	1138.753	1138.940		
5+920	1139.435	1139.477		
5+930	1140.107	1140.015		
5+940	1140.795	1140.553		
5+950	1141.356	1141.091		
5+960	1141.914	1141.629		
5+970	1142.765	1142.166		
5+980	1143.945	1142.704		
5+990	1145.208	1143.242		
6+000	1145.479	1143.780		

Government of Nepal
 Ministry of Federal Affairs and General Administration
 Department of Local Infrastructure Development
 Rural Connectivity Improvement Project-Phase 2
 (DoI/RCP/PPR-04/2019)

CONSULTANT:
 ITECO - INCLUSIVE JV
 (Shapalia Chowk, Ring Road)

ROAD NAME:
 Wamitakar-Indragauda-
 Aapchaur- Shantipur Road
 Gulmi District

DESIGNED BY :
 DRAWN BY :
 CHECKED BY :
 APPROVED BY :

DATE: JUNE 2021

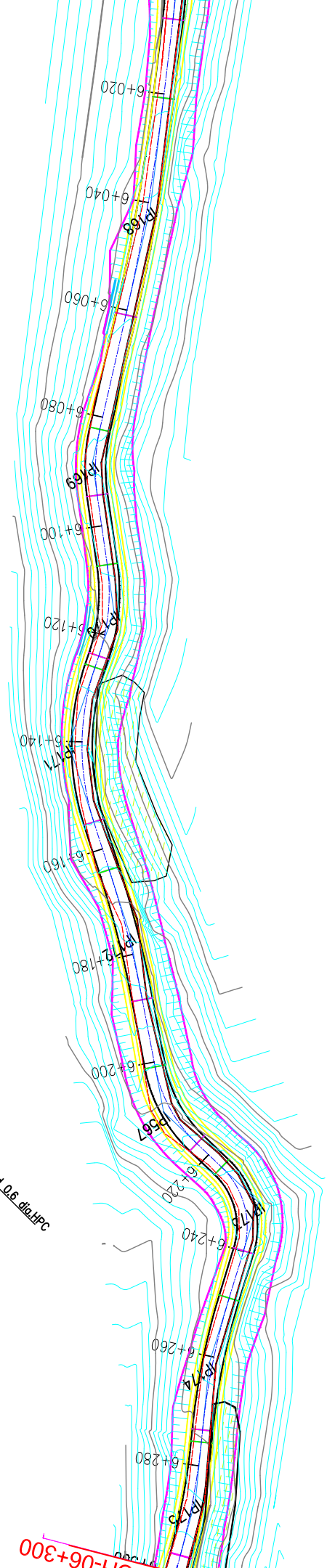
DRG NO :
 SHEET NO : 20

SCALE
 HORIZONTAL 1:1000
 VERTICAL 1:200

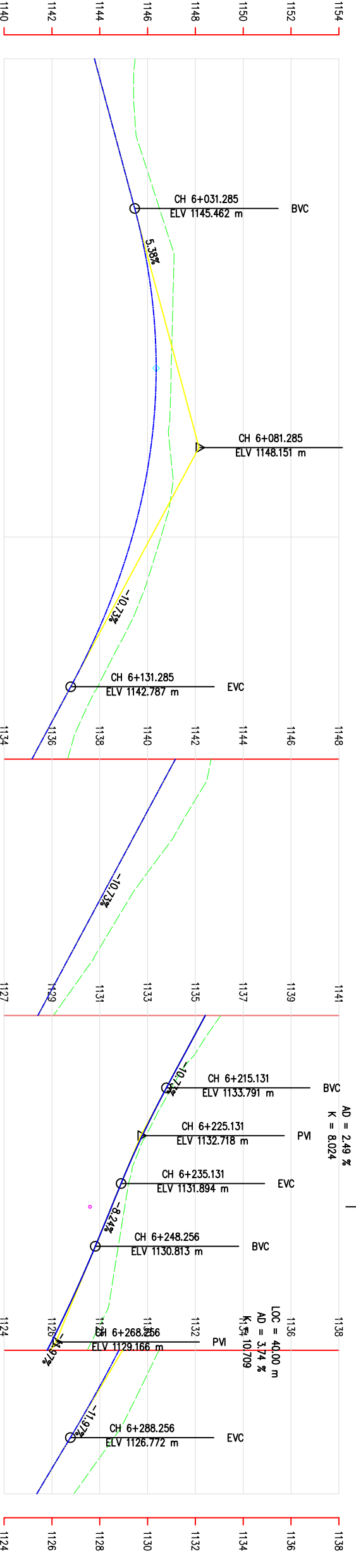
Plan & Profile
 5+700-6+000

P No.	CH-ORDINATES(m)		DST (m)	DEF. ANG (0-4-S)	TAN LEN (m)	SAMPLE CURVE DATA						
	EASTING	NORTHING				R (m)	E (m)	LC (m)	BC	MC	EC	P
167	73144.095	312820.674	41-06-3.83	32.303	16-12-13.60	9.538	67.000	18.948	5+997.231	5+996.869	6+006.279	5+998.899
168	73146.970	312863.899	47-01-41.81	44.091	05-55-37.79	20.087	308.000	40.138	6+020.745	6+020.814	6+008.833	6+000.832
169	73150.388	312866.335	26-04-13.23	47.986	26-57-28.39	6.104	33.000	0.580	6+092.279	6+098.314	6+094.349	6+098.392
170	73151.866	312921.022	52-54-40.08	27.483	26-59-28.95	8.590	36.000	1.011	6+107.139	6+115.571	6+114.003	6+115.729
171	73155.834	312936.469	16-25-25.38	25.698	36-59-14.70	14.833	45.000	2.382	6+128.189	6+140.517	6+154.846	6+141.022
172	73156.634	312971.204	23-29-46.90	36.212	07-04-21.52	12.238	198.000	0.378	24.441	6+163.993	6+178.214	6+188.434
PP67	73159.808	313001.508	347-52-42.51	33.045	35-37-4.39	6.392	26.000	1.309	6+200.891	6+208.972	6+217.054	6+209.243
173	73155.420	313024.628	51-14-48.10	23.881	63-22-5.59	23.881	63-22-5.59	2.627	16.500	6+223.294	6+231.589	6+233.652
174	73157.641	313063.196	39-59-48.31	30.572	11-14-29.79	12.311	125.000	0.829	24.544	6+248.889	6+261.157	6+281.192
175	73159.706	313063.194	49-29-11.52	23.097	09-29-53.91	10.532	127.000	0.439	21.017	6+278.973	6+286.689	6+288.205
176	73161.912	313076.995	11-04-47.90	21.240	38-23-54.32	7.861	22.000	1.296	14.744	6+299.738	6+307.108	6+314.460

START/MATCH LINE CH-06+000



END/MATCH LINE CH-06+300



CHAINAGE(Km)	EXISTING LEVEL(m)	DESIGN LEVEL(m)	HORIZONTAL ALIGNMENT	
			RIGHT	LEFT
6+000	1145.479	1143.780	P-167 R=67.00	
6+010	1145.436	1144.318		
6+020	1145.771	1144.855		
6+030	1146.415	1145.393		
6+040	1147.058	1145.870	JP-168 R=388.00	
6+050	1147.064	1146.187		
6+060	1147.013	1146.343		
6+070	1146.965	1146.337		
6+080	1146.908	1146.171		
6+090	1147.020	1145.844	P-169 R=33.00	
6+100	1146.555	1145.355		
6+110	1145.937	1144.706	P-170 R=56.00	
6+120	1145.082	1143.895		
6+130	1144.043	1142.923	P-171 R=45.00	
6+140	1143.061	1141.852		
6+150	1142.518	1140.779		
6+160	1141.394	1139.706		
6+170	1140.020	1138.633	JP-172 R=198.00	
6+180	1138.704	1137.560		
6+190	1137.484	1136.487		
6+200	1136.064	1135.414	P-173 R=26.00	
6+210	1134.648	1134.341		
6+220	1133.452	1133.283	P-174 R=15.00	
6+230	1132.501	1132.333		
6+240	1132.046	1131.493		
6+250	1131.719	1130.668	P-175 R=125.00	
6+260	1131.400	1129.782		
6+270	1130.480	1128.802	P-176 R=22.00	
6+280	1129.507	1127.728		
6+290	1128.347	1126.563		
6+300	1126.921	1125.366		

Government of Nepal
Ministry of Federal Affairs and General Administration
Department of Local Infrastructure Development
Rural Connectivity Improvement Project-Phase 2
(DoI/RcI/PPR-04/2019)

CONSULTANT:
ITECO - INCLUSIVE JV
(Shapalia Chowk, Ring Road)

ROAD NAME:
Wamtaksar-Indragauda-
Aapchaur- Shantipur Road
Gulmi District

DATE: _____

REVISION: _____

SIGNATURE: _____

DESIGNED BY: _____
DRAWN BY: _____
CHECKED BY: _____
APPROVED BY: _____

SCALE
HORIZONTAL: 1:1000
VERTICAL: 1:200

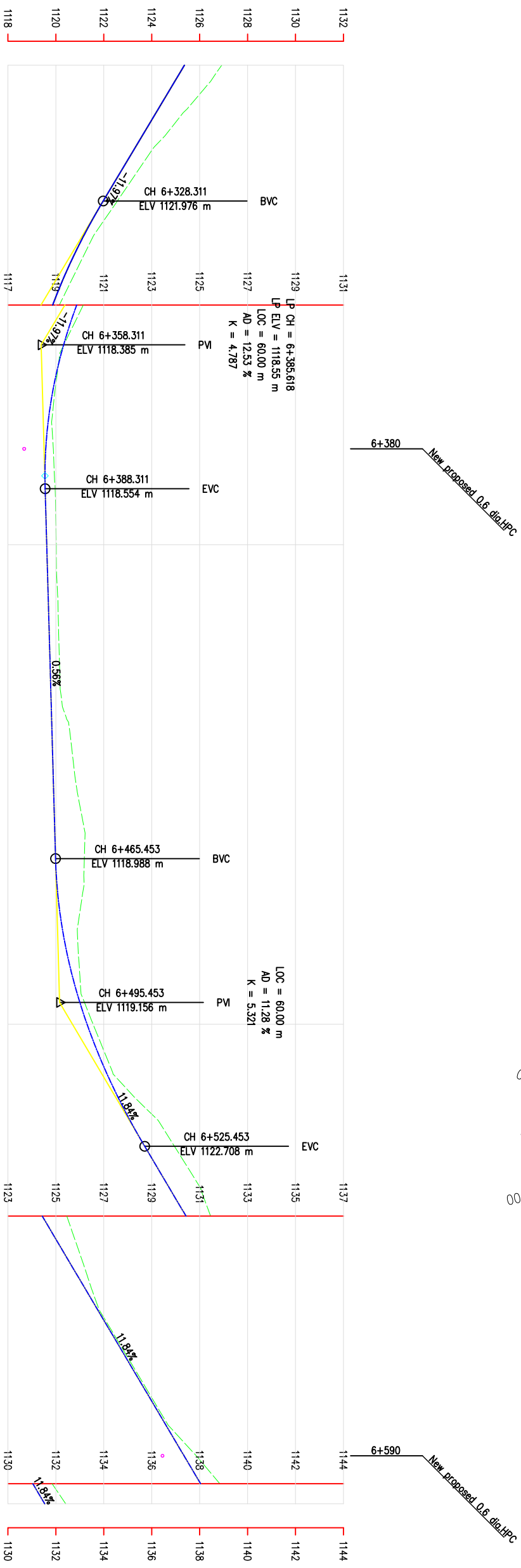
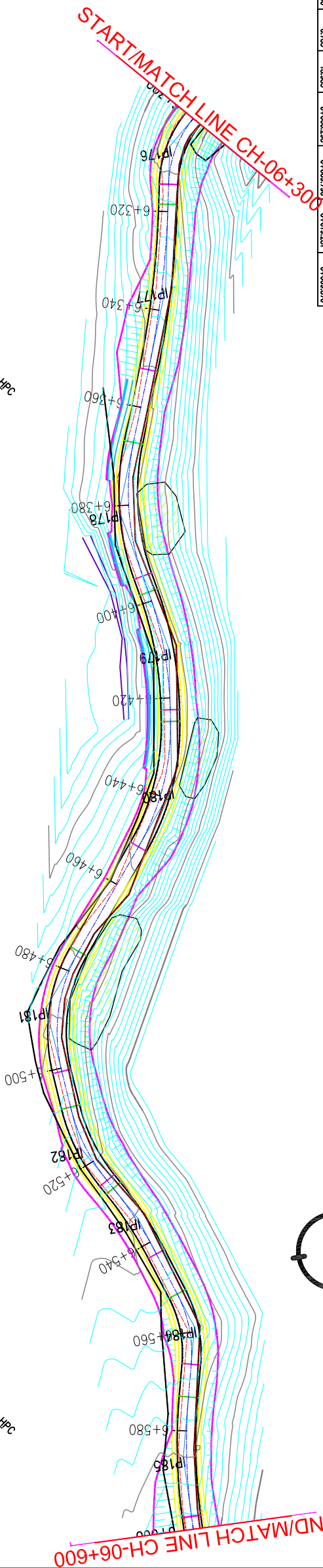
Plan & Profile

DATE: JUNE 2021

DRG NO: _____

SHEET NO: _____

P No.	CO-ORDINATES(m)		WB (D-W-S)	DEG (D)	DE ANG (D-W-S)	TM, LPH (D-W-S)	SAMPLE CURVE DATA						
	EASTING	NORTHING					R (m)	E (m)	LC (m)	BC	MC	EC	P
176	73916.912	3113076.846	11-04-47.80	21.240	38-23-54.32	7.861	22.000	1.296	14.744	64-298.736	64-307.108	64-314.480	64-307.397
177	73916.488	3113106.651	21-08-17.83	28.600	10-03-30.24	16.888	192.000	0.742	33.705	64-318.522	64-335.375	64-352.228	64-335.419
178	73916.987	3113197.930	348-42-43.91	45.972	31-25-34.32	14.097	50.000	1.941	27.455	64-367.239	64-380.950	64-394.682	64-381.304
179	73916.672	3113177.210	08-14-28.01	29.758	18-31-44.90	12.234	75.000	0.991	24.254	64-398.120	64-410.247	64-422.374	64-410.354
180	73916.711	3113205.095	38-10-25.17	28.718	39-05-57.18	13.558	48.000	1.841	26.454	64-424.758	64-437.085	64-451.212	64-438.318
181	73916.884	3113244.715	355-38-17.86	51.072	43-34-7.21	13.198	33.000	2.539	25.094	64-424.758	64-438.119	64-451.212	64-438.318
182	73916.764	3113233.232	338-38-48.70	29.994	25-09-21.28	8.779	38.000	0.834	16.884	64-428.033	64-438.119	64-451.212	64-438.318
183	73916.446	3113289.828	341-57-43.31	18.688	11-38-48.83	7.844	79.000	0.401	15.874	64-428.033	64-438.119	64-451.212	64-438.318
184	73916.037	3113312.216	14-19-14.70	24.620	32-27-31.19	7.244	20.000	1.072	14.689	64-451.212	64-459.151	64-468.463	64-458.788
185	73916.337	3113338.734	01-35-30.38	26.338	12-43-34.15	12.358	109.000	0.678	24.218	64-451.212	64-468.463	64-477.344	64-468.878
186	73916.223	3113363.514	20-20-38.78	24.890	19-45-43.21	9.577	38.000	0.785	18.983	64-468.463	64-480.298	64-493.790	64-480.878



CHAINAGE(Km)	EXISTING LEVEL(m)	DESIGN LEVEL(m)	HORIZONTAL ALIGNMENT	
			RIGHT	LEFT
6+300	1126.921	1125.366	IP-176 R=22.00	
6+310	1125.298	1124.169		
6+320	1123.698	1122.971		
6+330	1122.334	1121.777	IP-177 R=92.00	
6+340	1121.131	1120.720		
6+350	1120.146	1119.871		
6+360	1119.171	1119.232		
6+370	1118.915	1118.801		
6+380	1118.895	1118.579	IP-178 R=50.00	
6+390	1118.981	1118.563		
6+400	1119.019	1118.619		
6+410	1119.069	1118.676	IP-179 R=73.00	
6+420	1119.124	1118.732		
6+430	1119.180	1118.788		
6+440	1119.608	1118.844	IP-180 R=49.00	
6+450	1119.848	1118.901		
6+460	1120.216	1118.957		
6+470	1120.174	1119.033		
6+480	1119.900	1119.268	IP-181 R=33.00	
6+490	1120.003	1119.692		
6+500	1120.555	1120.304	IP-182 R=38.00	
6+510	1121.369	1121.103		
6+520	1123.261	1122.091	IP-183 R=79.00	
6+530	1124.519	1123.247		
6+540	1125.457	1124.431	IP-184 R=26.00	
6+550	1126.151	1125.614		
6+560	1126.861	1126.798	IP-185 R=108.00	
6+570	1128.062	1127.982		
6+580	1129.254	1129.166		
6+590	1130.860	1130.350		
6+600	1132.412	1131.534		

Government of Nepal
 Ministry of Federal Affairs and General Administration
 Department of Local Infrastructure Development
 Rural Connectivity Improvement Project-Phase 2
 (DoI/RCP/PPR-04/2019)

CONSULTANT:
 ITECO - INCLUSIVE JV
 (Shapalia Chowk, Ring Road)

ROAD NAME:
 Wamitakar-Indragauda-
 Aapchaur- Shantipur Road
 Gulmi District

DESIGNED BY :
 DRAWN BY :
 CHECKED BY :
 APPROVED BY :

SCALE
 HORIZONTAL 1:1000
 VERTICAL 1:200

DATE: JUNE 2021

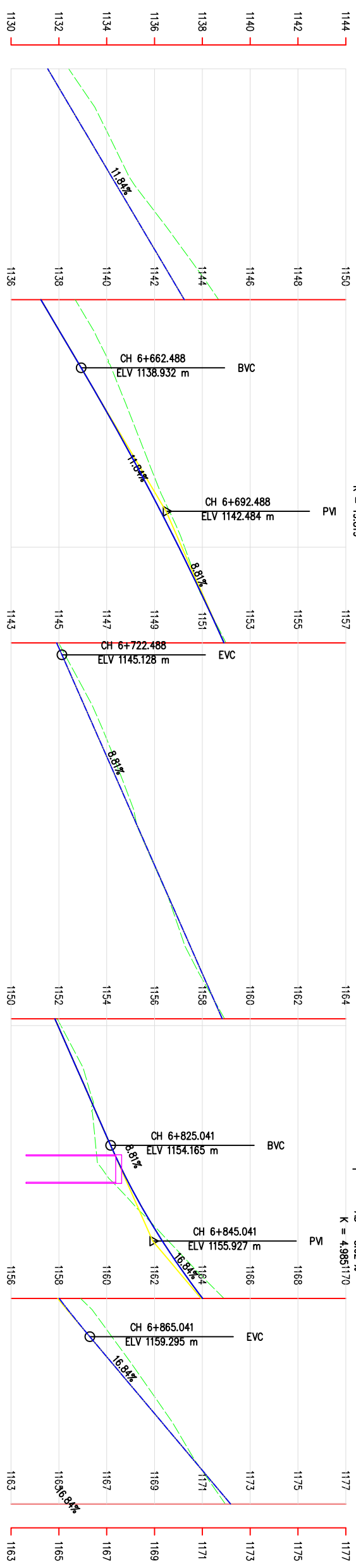
DRG NO :
 SHEET NO :

Plan & Profile
 6+300-6+600

1
 22

P# No.	CD-ORIGIN(M)	EASTING	NORTHING	WCS (0-M-S)	DST (0-M-S)	DEF. ANG (0-M-S)	TAN. LEN (m)	SIMPLE CURVE DATA					CHAINAGE				
								R (m)	E (m)	LC (m)	BC	MC	EC	P			
186	23162.223	31136.414	20-20-38.76	24.690	18-48-21	9.577	58.000	0.783	18.983	6+600.298	6+609.790	6+619.281	6+628.976				
P#86	23162.750	31139.805	18-20-42.15	30.290	03-58-58.62	5.027	144.000	0.081	10.651	6+634.957	6+639.982	6+644.907	6+649.944				
187	23169.666	31148.307	02-38-18.42	6.218	13-41-22.73	11.884	98.000	0.711	23.654	6+668.315	6+670.142	6+678.980	6+687.198				
188	23162.882	31148.517	18-01-41.2	28.238	15-21-48.70	11.084	97.000	0.978	28.010	6+720.240	6+733.245	6+746.250	6+753.323				
189	23162.917	31150.219	04-47-21.27	25.978	13-13-49.88	12.641	109.000	0.271	23.189	6+746.502	6+759.088	6+771.671	6+784.143				
190	23162.248	31154.737	44-00-28.87	17.239	44-15-48.00	9.344	23.000	1.928	17.751	6+801.408	6+816.301	6+832.176	6+848.140				
191	23170.249	31157.387	35-28-46.73	18.224	38-33-43.18	8.972	16.000	2.344	16.354	6+826.085	6+834.282	6+842.439	6+850.571				
192	23170.423	31155.744	01-14-43.31	59.198	01-47-56.58	7.278	77.000	0.343	14.513	6+885.387	6+892.644	6+899.900	6+907.265				

START/MATCH LINE CH-06+600



END/MATCH LINE CH-06+900

CHAINAGE(Km)	EXISTING LEVEL(m)	DESIGN LEVEL(m)	HORIZONTAL ALIGNMENT	
			RIGHT	LEFT
6+600	1132.412	1131.534	R=35.00	IP-186
6+610	1133.703	1132.718		
6+620	1134.689	1133.902		
6+630	1136.036	1135.086		
6+640	1137.517	1136.270	R=144.00	IP-1568
6+650	1138.892	1137.454		
6+660	1139.984	1138.638		
6+670	1140.798	1139.808		
6+680	1141.583	1140.928		
6+690	1142.389	1141.999		
6+700	1143.261	1143.019	R=99.00	IP-187
6+710	1143.968	1143.988		
6+720	1144.990	1144.907		
6+730	1146.068	1145.790	R=97.00	IP-188
6+740	1146.990	1146.671		
6+750	1147.764	1147.552		
6+760	1148.413	1148.434	R=109.00	IP-189
6+770	1149.292	1149.315		
6+780	1150.042	1150.196		
6+790	1150.965	1151.077		
6+800	1152.082	1151.958	R=23.00	IP-190
6+810	1153.080	1152.840		
6+820	1153.441	1153.721		
6+830	1153.813	1154.627	R=16.00	IP-191
6+840	1155.631	1155.708		
6+850	1157.521	1156.989		
6+860	1159.478	1158.471		
6+870	1160.942	1160.130		
6+880	1162.340	1161.813		
6+890	1163.582	1163.497	R=77.00	IP-192
6+900	1164.960	1165.180		

Government of Nepal
 Ministry of Federal Affairs and General Administration
 Department of Local Infrastructure Development
 Rural Connectivity Improvement Project-Phase 2
 (DoI/RcI/P/PPR-04/2019)

CONSULTANT:
 ITECO - INCLUSIVE JV
 (Shapalia Chowk, Ring Road)

ROAD NAME:
 Wamitkar-Indragauda-
 Aapchaur- Shantipur Road
 Gulmi District

DATE: _____

REVISION: _____

SIGNATURE: _____

DESIGNED BY: _____

DRAWN BY: _____

CHECKED BY: _____

APPROVED BY: _____

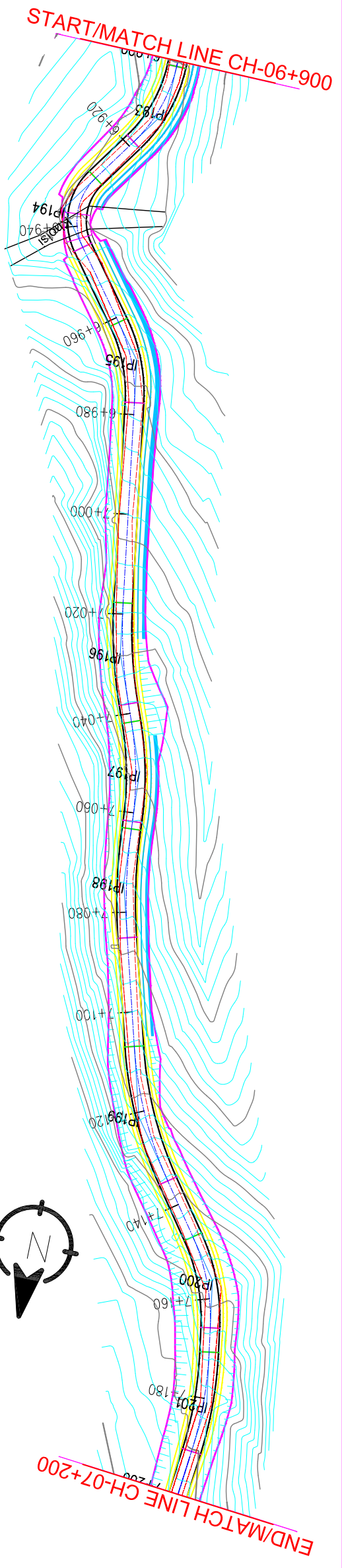
SCALE: HORIZONTAL 1:1000
 VERTICAL 1:200

Plan & Profile
 6+600-6+900

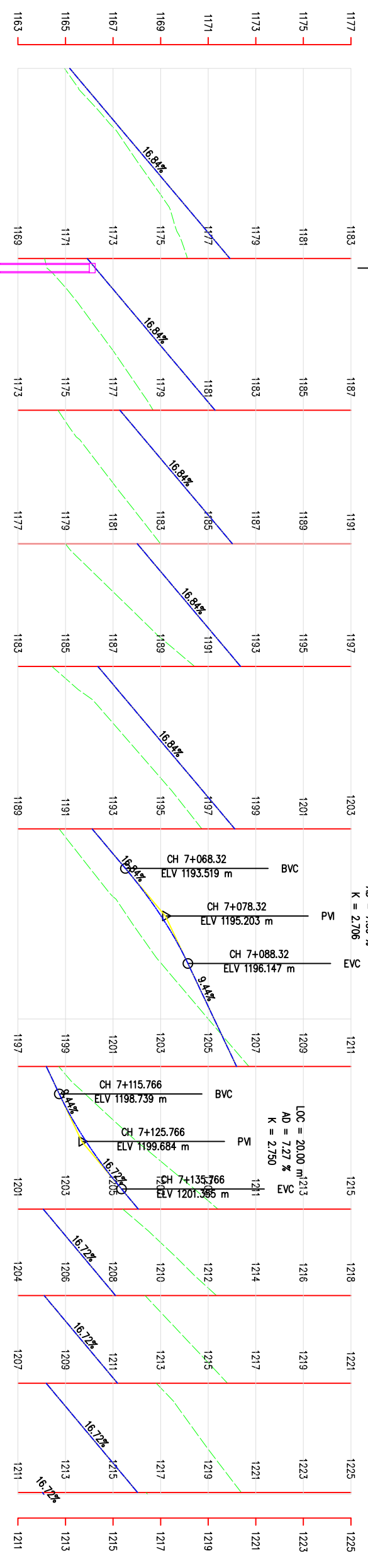
DATE: JUNE 2021

DRG NO: 1

SHEET NO: 23



IP No.	O-C-ORIGINATES(m)		WB	DST.	DEF. ANG	TAN. LEN.	SAMPLE CURVE DATA				CHAINAGE		
	EASTING	NORTHING					R (m)	E (m)	LC (m)	BC	MC	EC	IP
192	23170.423	313635.744	01-14-43.31	99.198	10-47-56.98	7.278	77.000	0.343	14.513	64895.397	64892.644	64899.900	64892.665
193	23170.806	313633.553	34-54-26.71	17.613	33-39-43.40	9.271	30.000	1.343	17.625	64901.160	64902.972	64916.795	64910.235
194	23171.011	313676.578	322-53-32.83	28.318	72-00-53.89	8.271	12.000	2.834	15.083	64926.507	64926.848	64944.390	64938.028
195	23688.595	313703.583	351-38-28.88	33.840	28-44-56.03	8.457	33.000	1.066	16.568	64961.051	64968.331	64977.610	64968.509
196	23688.046	313781.749	139-07-59.04	58.810	12-30-29.81	10.192	33.000	0.557	20.303	74077.922	74079.922	74028.074	74027.963
197	23679.521	313794.113	356-30-17.28	23.934	17-22-18.24	10.083	66.000	0.766	20.011	74061.733	74061.738	74051.743	74051.815
198	23679.146	313806.625	344-41-38.09	22.554	11-48-41.19	10.086	106.000	0.566	21.652	74063.250	74074.178	74088.102	74074.215
199	23685.769	313851.846	324-11-57.73	46.894	20-29-38.36	14.100	78.000	1.284	27.900	74106.821	74120.870	74124.820	74121.021
200	23644.763	313980.071	351-01-56.16	35.910	26-48-58.43	9.341	40.000	1.122	18.333	74147.098	74156.455	74164.821	74156.630
201	23646.829	313965.889	05-54-56.73	24.599	14-53-03.88	10.188	78.000	0.663	20.282	74170.090	74180.021	74180.878	74180.878



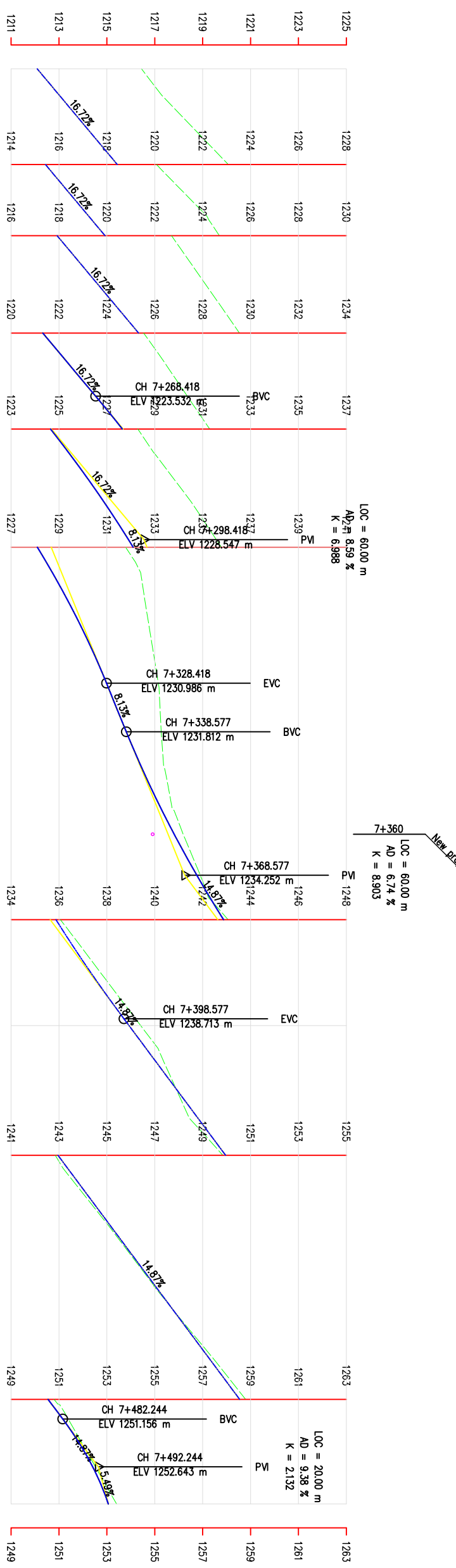
CHAINAGE(Km)	EXISTING LEVEL(m)	DESIGN LEVEL(m)	HORIZONTAL ALIGNMENT	
			RIGHT	LEFT
6+900	1164.960	1165.180		
6+910	1166.586	1166.864		
6+920	1168.078	1168.548		
6+930	1169.423	1170.231		
6+940	1170.120	1171.915		
6+950	1171.620	1173.598		
6+960	1173.086	1175.282		
6+970	1174.451	1176.966		
6+980	1175.891	1178.649		
6+990	1177.426	1180.333		
7+000	1178.993	1182.017		
7+010	1180.980	1183.700		
7+020	1183.050	1185.384		
7+030	1185.377	1187.067		
7+040	1187.388	1188.751		
7+050	1189.124	1190.435		
7+060	1190.733	1192.118		
7+070	1192.296	1193.797		
7+080	1193.822	1195.233		
7+090	1195.310	1196.306		
7+100	1197.003	1197.250		
7+110	1198.712	1198.195		
7+120	1200.732	1199.172		
7+130	1203.021	1200.452		
7+140	1205.409	1202.063		
7+150	1207.628	1203.735		
7+160	1209.685	1205.407		
7+170	1211.567	1207.078		
7+180	1213.464	1208.750		
7+190	1214.923	1210.422		
7+200	1216.446	1212.094		

START/MATCH LINE CH-07+200



END/MATCH LINE CH-07+500

P No.	EXISTING NORTHING	WB (0-M-S)	DEP (m)	DEP. ANG (0-M-S)	TH. LEN (m)	SAMPLE CURVE DATA						CHAINAGE					
						R (m)	E (m)	LC (m)	BC	MC	EC	P	R (m)	E (m)	LC (m)	BC	MC
201	73164.929	05-54-46.73	24.999	1-43-03.8	10.188	78.000	0.663	20.262	7+170.890	7+180.821	7+180.992	7+180.878					
202	73164.811	33-09-4.02	47.366	12-46-52.71	12.792	114.000	0.711	25.397	7+215.378	7+226.077	7+240.776	7+228.130					
203	73164.548	17-42-36.99	27.357	24-33-32.57	7.818	35.000	0.819	15.002	7+247.733	7+256.944	7+262.786	7+255.381					
204	73163.188	10-34-13.86	25.948	07-08-22.73	12.352	198.000	0.385	24.673	7+287.244	7+280.181	7+282.517	7+281.197					
205	73163.795	20-30-23.68	48.233	09-46-8.81	10.933	126.000	0.475	21.851	7+318.435	7+328.361	7+330.286	7+329.388					
206	73162.025	34-54-46.36	22.286	25-35-27.32	8.330	42.000	1.070	18.799	7+342.081	7+351.460	7+350.840	7+351.619					
207	73162.072	333-14-46.83	21.822	21-45-15.53	8.039	42.000	0.782	15.888	7+355.994	7+373.027	7+380.870	7+371.123					
208	73162.483	04-08-21.08	50.154	30-53-40.23	13.340	49.000	1.038	28.421	7+409.244	7+422.759	7+433.969	7+423.085					
209	73162.483	311193.199	50.154	30-53-40.23	13.340	49.000	1.038	28.421	7+409.244	7+422.759	7+433.969	7+423.085					
210	73162.704	311197.275	50.338	18-00-06.73	13.336	98.000	1.224	30.816	7+465.227	7+480.633	7+488.043	7+480.783					



CHAINAGE(Km)	EXISTING LEVEL(m)	DESIGN LEVEL(m)	HORIZONTAL ALIGNMENT	
			RIGHT	LEFT
7+200	1216.446	1212.094		
7+210	1218.153	1213.765		
7+220	1220.072	1215.437		
7+230	1222.028	1217.109		
7+240	1223.416	1218.781		
7+250	1224.816	1220.452		
7+260	1226.218	1222.124		
7+270	1227.573	1223.794		
7+280	1228.925	1225.372		
7+290	1230.445	1226.806		
7+300	1231.781	1228.098		
7+310	1232.555	1229.246		
7+320	1232.877	1230.251		
7+330	1233.185	1231.115		
7+340	1233.290	1231.929		
7+350	1233.559	1232.815		
7+360	1234.188	1233.812		
7+370	1235.016	1234.922		
7+380	1236.390	1236.145		
7+390	1237.898	1237.479		
7+400	1239.412	1238.925		
7+410	1240.599	1240.412		
7+420	1241.558	1241.899		
7+430	1243.197	1243.386		
7+440	1244.779	1244.874		
7+450	1246.307	1246.361		
7+460	1247.857	1247.848		
7+470	1249.508	1249.335		
7+480	1251.123	1250.822		
7+490	1252.267	1252.168		
7+500	1253.404	1253.057		

Government of Nepal
Ministry of Federal Affairs and General Administration
Department of Local Infrastructure Development
Rural Connectivity Improvement Project-Phase 2
(DoI/RcIP/PPR-04/2019)

CONSULTANT: ITECO - INCLUSIVE JV (Shapalia Chowk, Ring Road)

ROAD NAME: Wamitakar-Indragauda-Aapchaur- Shantipur Road Gulmi District

DATE: _____

REVISION: _____

SIGNATURE: _____

DESIGNED BY: _____

CHECKED BY: _____

APPROVED BY: _____

SCALE: HORIZONTAL 1:1000
VERTICAL 1:200

Plan & Profile

7+200-7+500

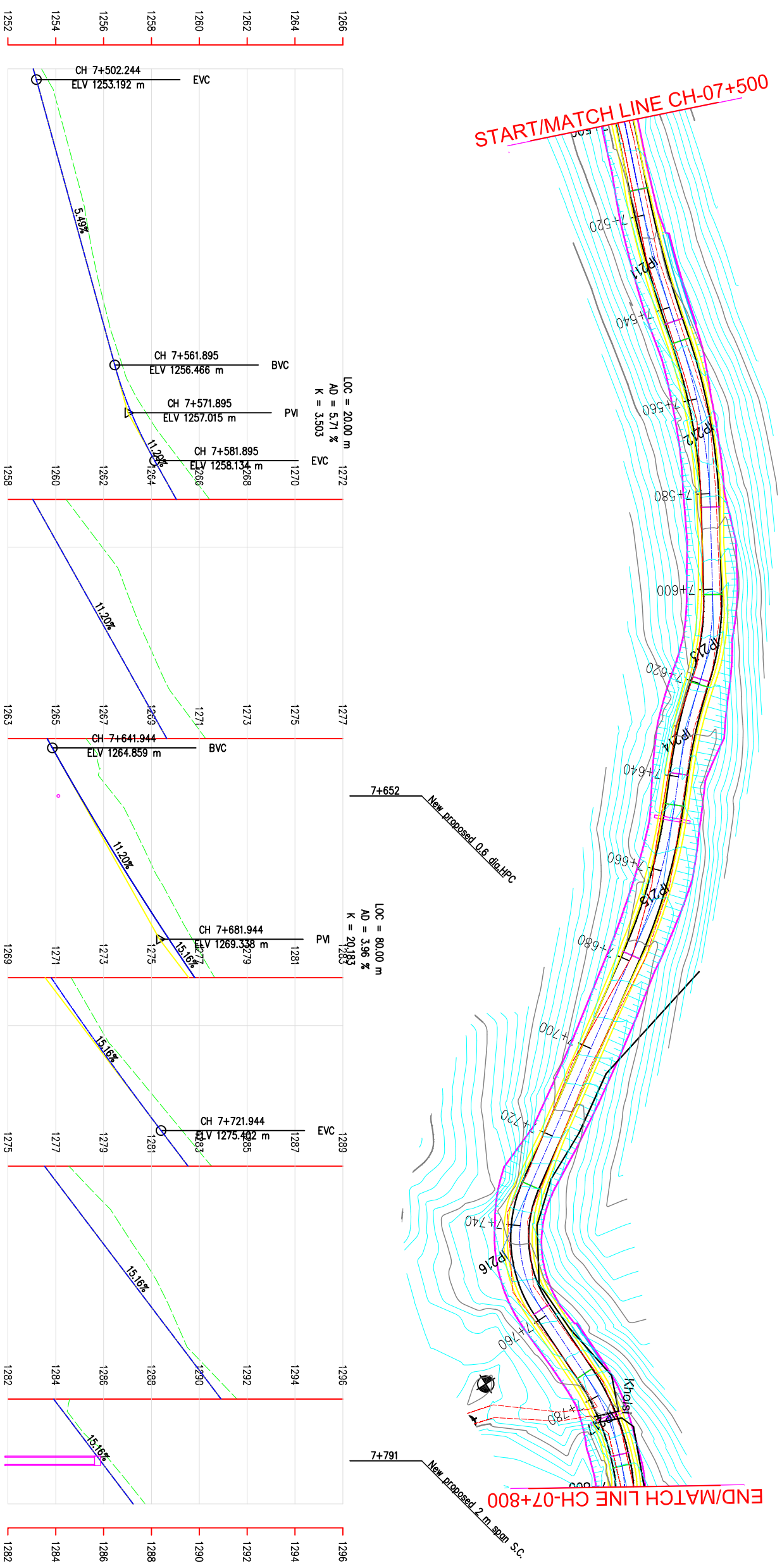
DATE: JUNE 2021

DRG NO: 1

SHEET NO: 25

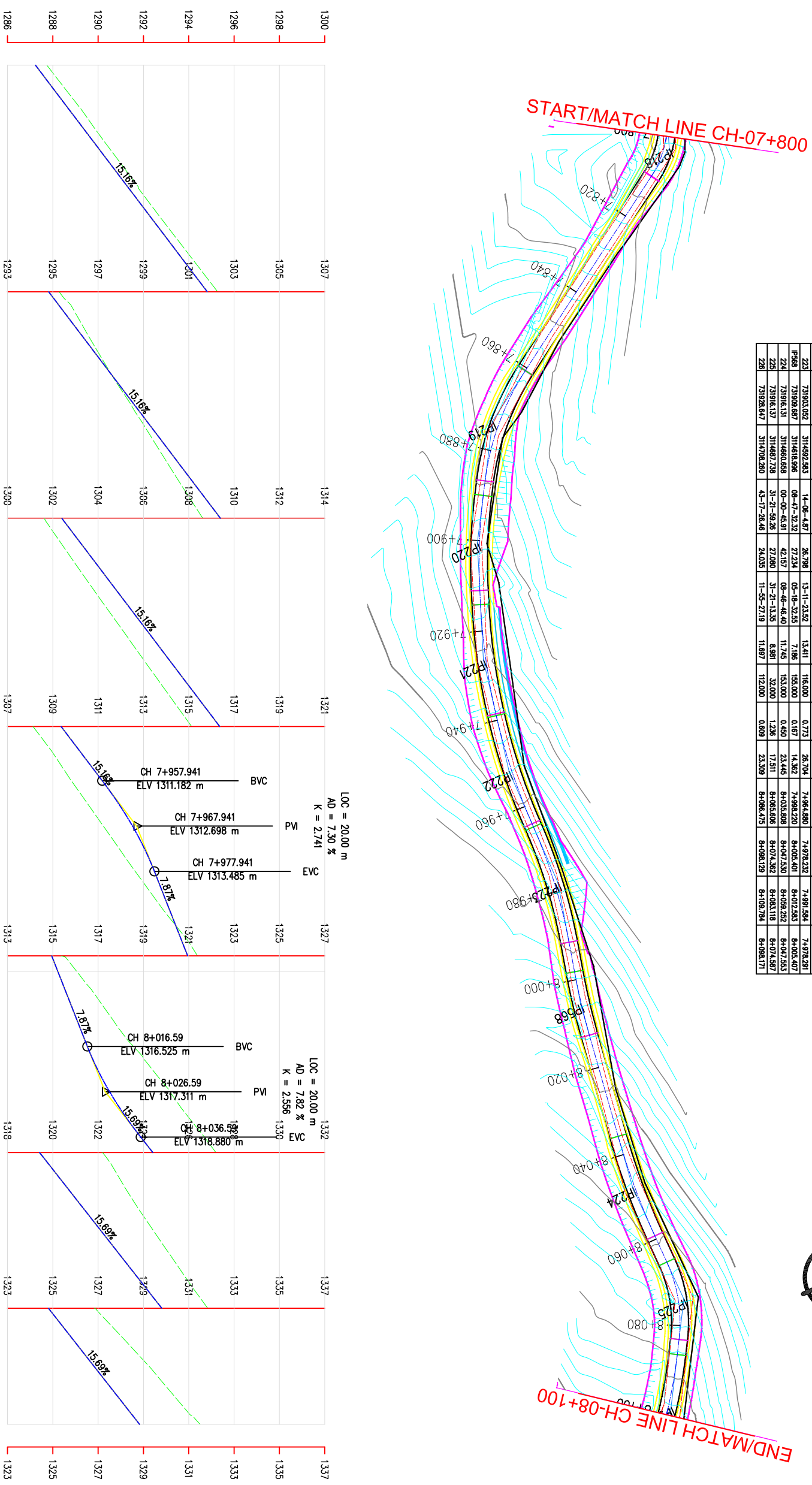
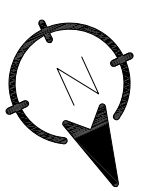


P No.	OO-DIMENSIONS(m)			WFB (0-M-S)	PRT (0-M-S)	DPC ANS (0-M-S)	TAN (L)	SIMPLE CURVE DATA			CHANGING		
	EASTING	NORTHING	WFB (0-M-S)					R (m)	E (m)	LC (m)	BC	MC	EC
200	73164.704	311497.375	22-09-20.63	58.339	18-00-56.75	15.539	98.000	1.274	30.816	7+465.277	7+468.635	7+460.763	
201	73164.924	311424.120	15-06-24.62	46.313	07-02-56.21	14.839	230.000	0.440	28.942	7+514.530	7+528.801	7+458.819	
202	73167.425	311427.316	32-09-29.49	36.458	17-03-4.86	17.839	119.000	1.330	35.415	7+547.400	7+562.814	7+565.239	
203	73168.477	311435.571	51-11-26.69	45.199	19-01-57.20	9.652	54.000	0.753	17.539	7+610.079	7+619.048	7+610.153	
204	73173.920	311437.892	41-47-37.33	18.919	09-23-48.36	9.616	117.000	0.365	19.198	7+620.199	7+629.293	7+629.815	
205	73175.707	311432.358	57-26-57.56	32.692	15-30-20.23	16.497	120.000	1.129	32.798	7+645.956	7+662.351	7+629.454	
206	73180.398	311437.483	39-54-34.15	40.889	57-30-23.41	14.825	22.000	3.829	27.115	7+721.292	7+724.849	7+728.402	
207	73180.539	311437.268	21-09-27.07	40.889	21-15-33.52	9.371	30.000	0.871	16.529	7+774.598	7+783.124	7+783.124	
208	73181.310	311435.605	57-35-50.14	18.016	36-27-22.47	12.945	22.000	1.192	13.989	7+795.523	7+802.522	7+802.789	

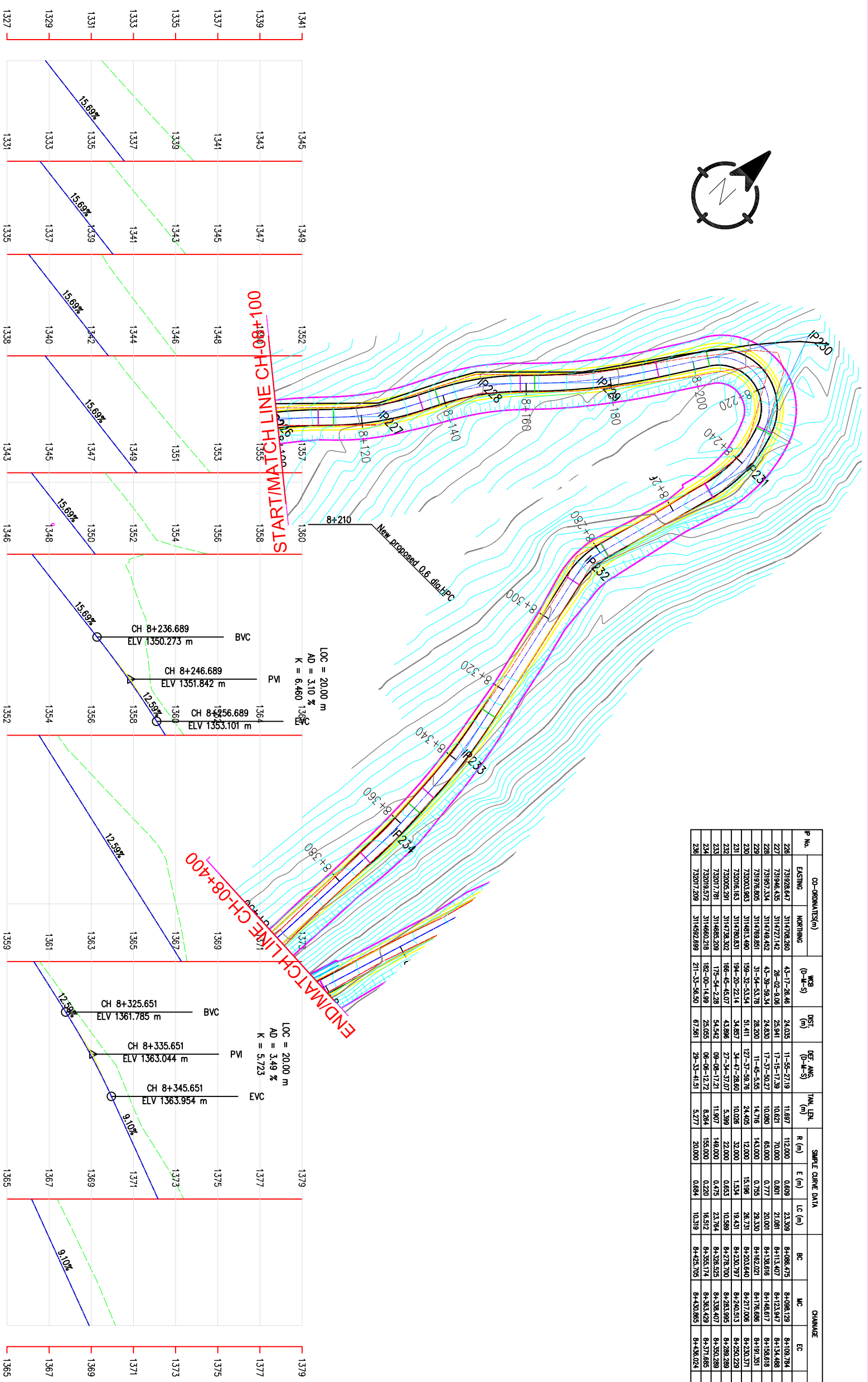


CHAINAGE(Km)	EXISTING LEVEL(m)	DESIGN LEVEL(m)	HORIZONTAL ALIGNMENT	
			RIGHT	LEFT
7+500	1253.404	1253.057		
7+510	1254.201	1253.618		
7+520	1254.739	1254.166		
7+530	1255.236	1254.715		
7+540	1255.599	1255.264		
7+550	1256.068	1255.813		
7+560	1256.654	1256.362		
7+570	1257.534	1257.005		
7+580	1258.918	1257.927		
7+590	1260.431	1259.042		
7+600	1261.944	1260.162		
7+610	1263.019	1261.282		
7+620	1263.855	1262.401		
7+630	1264.784	1263.521		
7+640	1266.267	1264.641		
7+650	1267.148	1265.777		
7+660	1268.398	1266.961		
7+670	1269.392	1268.195		
7+680	1270.486	1269.479		
7+690	1271.644	1270.812		
7+700	1272.801	1272.194		
7+710	1274.307	1273.627		
7+720	1275.958	1275.108		
7+730	1277.664	1276.624		
7+740	1279.490	1278.140		
7+750	1280.807	1279.656		
7+760	1281.860	1281.172		
7+770	1283.028	1282.688		
7+780	1284.501	1284.204		
7+790	1286.116	1285.720		
7+800	1287.741	1287.236		

P No.	CC-COORDINATES(m)		WBS (0+4-S)	DST (m)	DEF. ANG (0+4-S)	TAN. LEN (m)	SIMPLE CURVE DATA			CHANGING			
	EASTING	NORTHING					R (m)	E (m)	LC (m)	BC	MC	EC	PC
218	731813.90	3114455.655	51-35-50.14	19.016	26-27-22.47	7.245	22.000	1.82	13.998	7+795.523	7+802.522	7+809.522	7+816.522
219	731813.704	3114494.072	31-46-58.20	71.674	25-48-50.94	13.291	98.000	1.903	26.131	7+860.659	7+873.724	7+886.790	7+899.855
220	731887.265	3114517.072	21-39-58.28	27.057	10-07-03.92	10.534	119.000	0.465	21.012	7+900.022	7+900.529	7+911.034	7+921.546
221	731887.212	3114541.070	11-41-13.92	25.887	09-58-44.38	12.223	140.000	0.533	24.383	7+926.357	7+926.597	7+938.348	7+948.588
222	731902.028	3114565.789	00-54-41.35	25.242	10-46-32.57	12.638	134.000	0.595	25.202	7+958.830	7+959.537	7+964.132	7+969.588
223	731903.052	3114592.583	14-06-48.87	26.798	13-11-23.52	13.411	116.000	0.773	26.704	7+978.232	7+978.232	7+981.984	7+987.291
P268	731902.487	3114618.998	08-47-32.32	27.234	05-18-32.55	7.186	155.000	0.167	14.362	7+998.220	8+005.407	8+012.583	8+019.760
224	731916.131	3114620.638	00-00-46.91	42.157	08-48-46.40	11.748	153.000	0.450	23.446	8+025.808	8+027.580	8+029.292	8+031.004
225	731916.131	3114607.728	31-21-58.28	27.080	31-21-13.55	6.891	32.000	1.238	17.211	8+052.608	8+052.608	8+052.608	8+052.608
226	731928.647	3114708.280	43-17-28.46	24.035	11-55-27.19	11.897	112.000	0.609	23.309	8+086.473	8+086.473	8+086.473	8+086.473



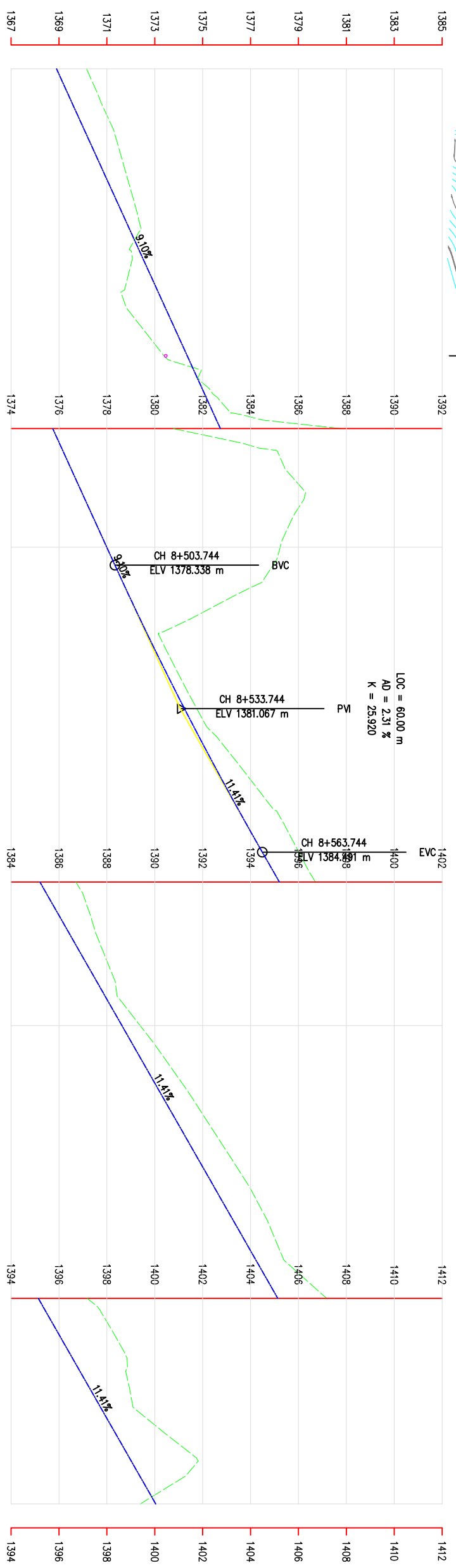
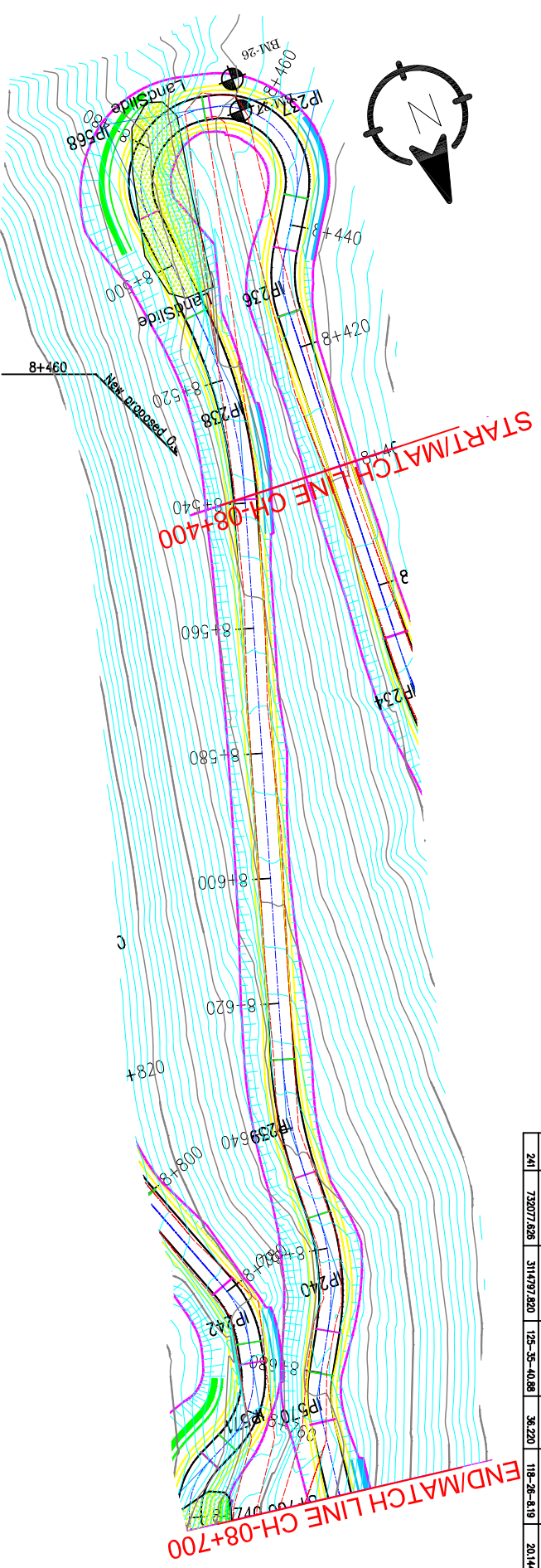
CHAINAGE(Km)	EXISTING LEVEL(m)	DESIGN LEVEL(m)	HORIZONTAL ALIGNMENT	
			RIGHT	LEFT
7+800	1287.741	1287.236	P-218 R=22.00	
7+810	1289.294	1288.753		
7+820	1290.749	1290.269		
7+830	1292.204	1291.785		
7+840	1293.734	1293.301		
7+850	1295.275	1294.817		
7+860	1296.601	1296.333		
7+870	1297.805	1297.849	P-219 R=58.00	
7+880	1299.084	1299.365		
7+890	1300.331	1300.882		
7+900	1301.617	1302.398	P-220 R=19.00	
7+910	1302.987	1303.914		
7+920	1304.403	1305.430		
7+930	1305.831	1306.946	P-221 R=140.00	
7+940	1307.268	1308.462		
7+950	1308.738	1309.978		
7+960	1310.112	1311.487		
7+970	1311.519	1312.745		
7+980	1312.940	1313.647		
7+990	1314.440	1314.433	P-223 R=16.00	
8+000	1316.053	1315.220		
8+010	1317.549	1316.006	P-224 R=155.00	
8+020	1319.123	1316.816		
8+030	1320.642	1317.931		
8+040	1322.200	1319.415		
8+050	1323.468	1320.984		
8+060	1324.817	1322.553		
8+070	1326.195	1324.122		
8+080	1327.917	1325.691	P-225 R=32.00	
8+090	1329.723	1327.259		
8+100	1331.499	1328.828	P-226 R=112.00	



CHAINAGE(Km)	EXISTING LEVEL(m)	DESIGN LEVEL(m)	HORIZONTAL ALIGNMENT	
			RIGHT	LEFT
8+100	1331.499	1328.828	P-226 R=12.00	
8+110	1333.304	1330.397		P-227 R=70.00
8+120	1335.149	1331.966		
8+130	1336.848	1333.535		
8+140	1338.519	1335.104		P-228 R=65.00
8+150	1340.021	1336.673		
8+160	1341.534	1338.241		P-229 R=143.00
8+170	1343.060	1339.810		
8+180	1344.664	1341.379		
8+190	1346.315	1342.948		
8+200	1348.019	1344.517		P-230 R=12.00
8+210	1349.577	1346.086		
8+220	1351.661	1347.655		
8+230	1352.384	1349.224		P-231 R=92.00
8+240	1352.634	1350.784		
8+250	1352.967	1352.224		
8+260	1354.398	1353.518		P-232 R=22.00
8+270	1356.140	1354.777		
8+280	1358.041	1356.037		
8+290	1359.569	1357.296		P-233 R=149.00
8+300	1360.009	1358.555		
8+310	1360.415	1359.814		
8+320	1361.474	1361.074		
8+330	1362.928	1362.316		
8+340	1364.320	1363.412		P-234 R=155.00
8+350	1365.148	1364.350		
8+360	1366.295	1365.260		
8+370	1367.385	1366.169		
8+380	1368.362	1367.079		
8+390	1369.312	1367.989		
8+400	1370.151	1368.899		

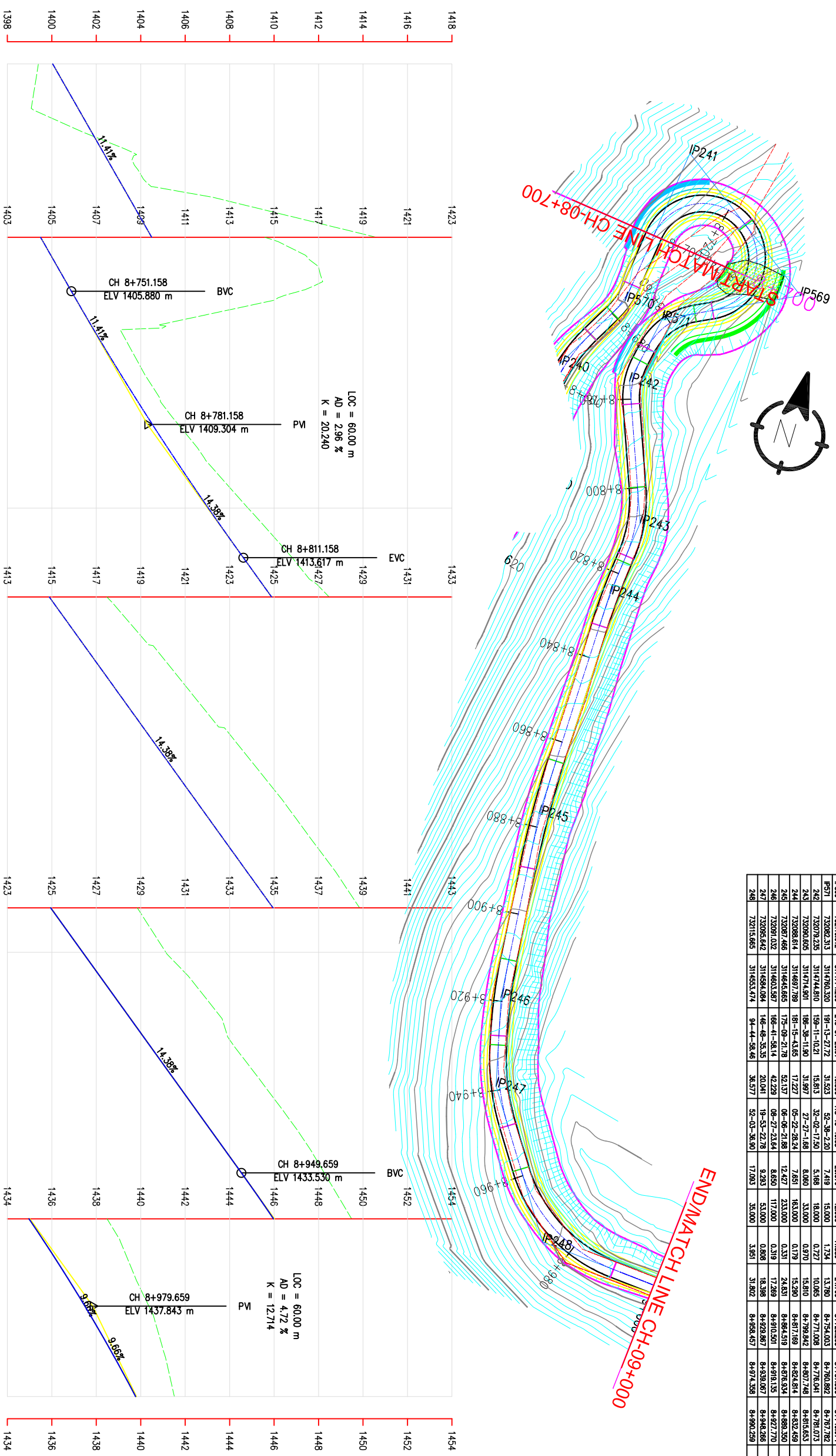
P No.	CO-ORDINATE(S)		DIST (m)	DEF. ANG (D-M-S)	TAN. LEN (m)	SINGLE CURVE DATA			CHAINAGE				
	EASTING	NORTHING				R (m)	E (m)	LC (m)	BC	MC	EC	PC	
226	73928.647	3114208.260	43-17-36.46	24.035	11.55-27.18	11.697	112.000	0.689	23.309	84-086.475	84-088.129	84-108.794	84-098.171
227	73946.435	3114272.412	36-02-00.6	25.944	17-15-17.38	10.521	70.000	0.801	21.081	84-113.027	84-113.947	84-134.488	84-124.028
228	73987.334	3114748.452	43-30-49.34	24.500	17-57-42.27	10.390	65.000	0.777	20.091	84-138.618	84-148.617	84-158.618	84-148.617
229	73978.063	3114782.651	31-54-53.19	28.200	11-54-53.19	14.718	143.000	0.725	28.330	84-162.621	84-163.541	84-184.082	84-174.239
230	73900.983	3114813.490	19-20-53.34	31.657	34-47-58.76	24.408	12.000	15.998	28.731	84-203.640	84-211.708	84-233.371	84-228.045
231	73900.183	3114780.831	194-20-22.14	34.657	34-47-58.76	10.028	32.000	13.534	19.431	84-230.797	84-230.797	84-253.279	84-240.823
232	73900.291	3114738.302	169-45-45.07	43.898	27-54-37.07	5.399	22.000	0.653	10.989	84-238.239	84-238.239	84-260.299	84-248.099
233	739017.781	3114685.509	175-54-2.28	64.342	08-08-17.21	11.807	149.000	0.475	23.764	84-278.629	84-308.407	84-350.289	84-338.433
234	739018.572	3114682.218	182-00-14.99	25.055	06-08-12.72	8.284	155.000	0.220	18.572	84-355.174	84-355.174	84-377.685	84-363.437
235	739017.209	3114592.899	211-33-58.50	67.261	28-33-41.51	5.277	20.000	0.684	10.319	84-425.705	84-430.885	84-438.024	84-430.982

IP No.	COORDINATES(m)			WBS (0+M-S)	DIST (m)	DEF. ANG (0+M-S)	TAN LEN (m)	SIMPLE CURVE DATA				CHAINAGE		
	EASTING	NORTHING	(0+M-S)					R (m)	E (m)	LC (m)	BC	MC	EC	IP
236	72007.209	314592.699	211-53-56.50	67.561	29-53-41.51	5.277	20.000	0.664	10.319	8+425.705	8+430.982	8+430.982		
237	72000.080	314566.136	101-01-57.08	31.755	110-32-18.83	17.310	12.000	9.063	23.151	8+444.612	8+446.922	8+446.922		
P568	72003.744	314559.539	354-22-15.38	34.491	106-39-22.29	16.116	12.000	8.093	22.338	8+461.828	8+461.166	8+461.166		
238	72009.916	314608.501	16-24-7.19	49.200	22-01-51.81	15.573	80.000	1.502	30.761	8+524.057	8+524.250	8+524.250		
239	72006.262	314718.383	01-51-7.56	114.543	14-32-59.63	9.447	74.000	0.601	18.792	8+628.961	8+628.507	8+628.507		
240	72006.104	314744.108	29-24-21.71	25.738	27-53-14.15	9.563	39.000	1.355	18.755	8+654.492	8+653.860	8+653.860		
P570	72007.112	314761.983	07-09-32.69	20.403	22-14-49.02	3.932	20.000	0.283	7.766	8+681.146	8+680.029	8+680.029		
241	72007.626	314797.620	125-55-40.98	36.220	118-26-8.19	20.144	12.000	11.448	24.805	8+700.055	8+712.657	8+724.590		



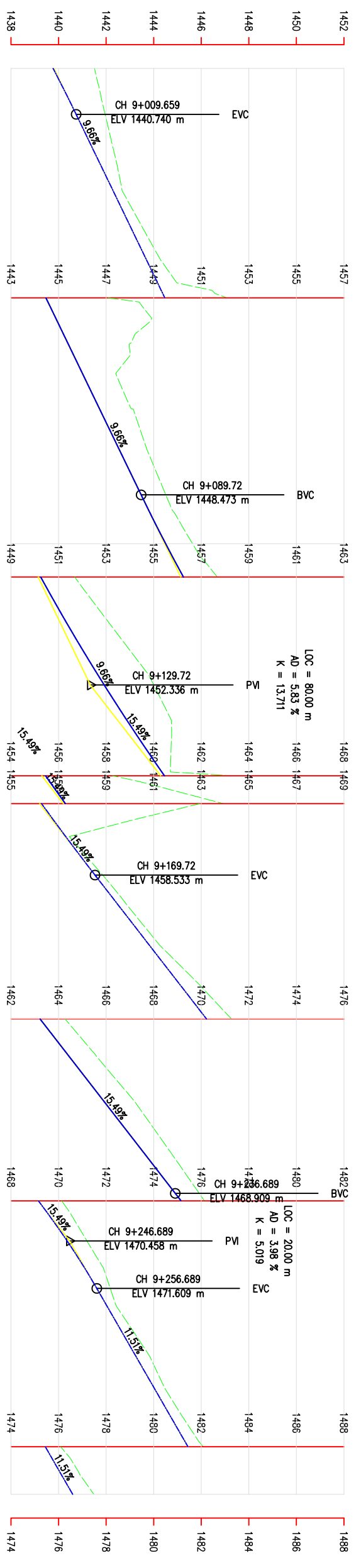
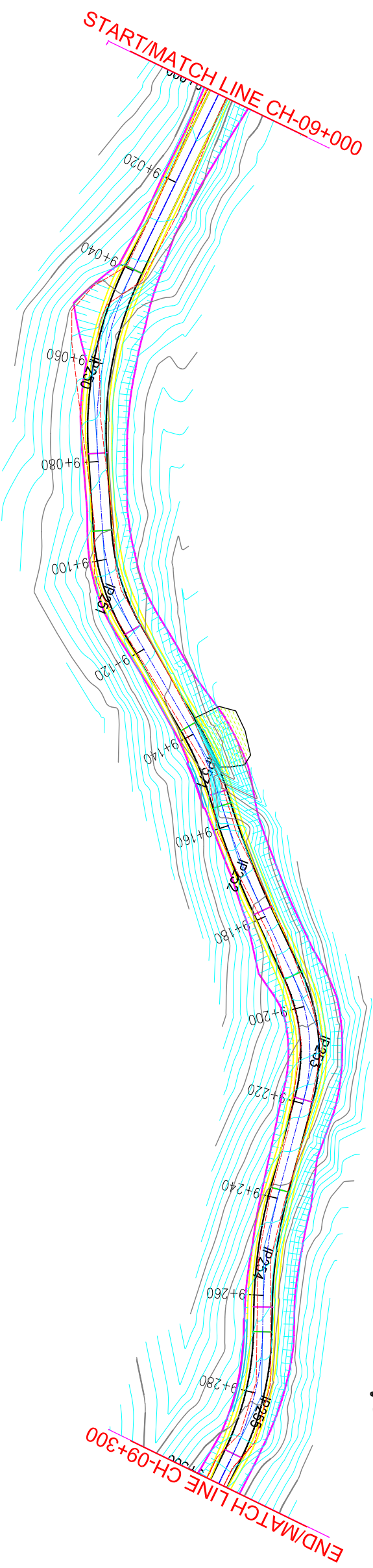
CHAINAGE(Km)	EXISTING LEVEL(m)	DESIGN LEVEL(m)	HORIZONTAL ALIGNMENT	
			LEFT	RIGHT
8+400	1370.151	1368.899		
8+410	1371.029	1369.809		
8+420	1371.695	1370.719		
8+430	1372.256	1371.628		IP-236 R=20.00
8+440	1372.051	1372.538		
8+450	1371.821	1373.448		IP-237 R=12.00
8+460	1373.389	1374.358		
8+470	1375.835	1375.268		IP-238 R=12.00
8+480	1385.127	1376.177		
8+490	1386.230	1377.087		
8+500	1385.237	1377.997		
8+510	1383.377	1378.914		
8+520	1380.332	1379.868		IP-238 R=60.00
8+530	1381.350	1380.859		
8+540	1382.646	1381.890		
8+550	1384.215	1382.959		
8+560	1385.623	1384.066		
8+570	1386.710	1385.205		
8+580	1387.493	1386.346		IP-239 R=74.00
8+590	1388.285	1387.487		
8+600	1389.390	1388.629		
8+610	1390.854	1389.770		
8+620	1392.192	1390.911		
8+630	1393.480	1392.053		
8+640	1394.622	1393.194		
8+650	1395.608	1394.335		
8+660	1397.772	1395.476		IP-240 R=99.00
8+670	1398.847	1396.618		
8+680	1399.143	1397.759		IP-240 R=20.00
8+690	1401.644	1398.900		
8+700	1399.397	1400.042		

P No.	CO-ORDINATES(m)		WCB (D-M-S)	DIST. (D-M-S)	DEF. ANG. (D-M-S)	TAN. LEN.	SPLINE CURVE DATA						
	EASTING	NORTHING					R (m)	E (m)	LC (m)	BC	MC	PC	
241	732077.628	3114797.820	125-35-40.88	36.220	118-26-8.19	20.144	12.000	11.448	24.885	81-700.055	81-712.457	81-724.860	81-737.189
IP241	732101.612	3117174.508	245-51-25.91	40.296	108-15-48.03	20.076	12.000	11.389	24.789	81-725.259	81-737.580	81-749.914	81-762.281
IP242	732082.215	3114760.520	191-13-27.72	31.523	52-36-27.20	7.919	18.000	17.734	13.780	81-754.035	81-766.391	81-778.742	81-791.022
242	732079.235	3114744.810	198-11-10.21	15.813	52-02-17.50	5.188	18.000	0.177	10.065	81-771.008	81-783.314	81-795.618	81-807.902
243	732090.805	3114714.901	188-38-11.90	31.997	27-27-1.88	31.997	33.000	0.970	0.179	81-799.942	81-812.248	81-824.553	81-836.857
244	732098.614	3114697.799	181-15-43.65	17.227	05-22-38.24	7.651	163.000	0.179	15.290	81-817.109	81-829.414	81-841.718	81-854.022
245	732087.486	3114665.665	175-09-21.78	12.427	06-02-21.88	12.427	233.000	0.331	24.831	81-844.519	81-856.824	81-869.128	81-881.446
246	732091.032	3114603.587	168-41-58.14	42.228	06-27-23.84	8.650	117.000	0.319	17.269	81-810.591	81-822.896	81-835.200	81-847.504
247	732088.642	3114584.084	146-48-35.35	20.041	18-53-22.78	20.041	19-53-22.78	0.808	18.388	81-829.867	81-842.172	81-854.476	81-866.780
248	732115.665	3114553.474	94-44-58.46	38.577	52-03-36.90	17.093	35.000	3.951	31.802	81-856.457	81-868.761	81-881.065	81-893.369



CHAINAGE(Km)	EXISTING LEVEL(m)	DESIGN LEVEL(m)	HORIZONTAL ALIGNMENT	
			RIGHT	LEFT
8+700	1399.397	1400.042	IP-241 R=12.00	
8+710	1399.077	1401.183		IP-241 R=12.00
8+720	1403.667	1402.324		IP-241 R=12.00
8+730	1407.234	1403.465		IP-241 R=12.00
8+740	1415.181	1404.607		IP-241 R=12.00
8+750	1416.775	1405.748		IP-241 R=12.00
8+760	1408.096	1406.909	IP-P571 R=15.00	IP-242 R=18.00
8+770	1409.192	1408.118		IP-242 R=18.00
8+780	1410.501	1409.377		IP-242 R=18.00
8+790	1412.056	1410.686		IP-243 R=33.00
8+800	1413.827	1412.044		IP-243 R=33.00
8+810	1415.610	1413.451		IP-243 R=33.00
8+820	1417.478	1414.888		IP-244 R=163.00
8+830	1419.221	1416.326		IP-244 R=163.00
8+840	1421.014	1417.764		IP-244 R=163.00
8+850	1422.858	1419.202		IP-244 R=163.00
8+860	1424.460	1420.639		IP-244 R=163.00
8+870	1426.005	1422.077		IP-244 R=163.00
8+880	1427.490	1423.515		IP-244 R=163.00
8+890	1428.846	1424.952		IP-244 R=163.00
8+900	1430.132	1426.390		IP-246 R=117.00
8+910	1431.881	1427.828		IP-246 R=117.00
8+920	1433.045	1429.266		IP-246 R=117.00
8+930	1434.555	1430.703		IP-246 R=117.00
8+940	1436.040	1432.141		IP-247 R=53.00
8+950	1437.296	1433.579		IP-247 R=53.00
8+960	1438.487	1434.975		IP-247 R=53.00
8+970	1439.492	1436.292		IP-248 R=35.00
8+980	1440.399	1437.550		IP-248 R=35.00
8+990	1441.039	1438.690		IP-248 R=35.00
9+000	1441.511	1439.771		IP-248 R=35.00

P No.	CO-ORDINATES(m)		DIST (m)	DEF. ANG (0-M-S)	TAN LEN (m)	SIMPLE CURVE DATA							
	EASTING	NORTHING				R (m)	E (m)	LC (m)	BC	MC	EC	P	
248	73215.665	314653.474	94-44-58.46	36.577	52-03-36.90	17.093	35.000	3.961	31.802	84568.457	84574.598	84890.298	84975.550
250	73220.657	314656.328	95-16-8.10	46.209	29-28-50.38	18.732	75.000	2.552	38.490	84509.732	84509.027	84708.222	84708.464
251	73224.775	314659.724	95-41-15.48	46.309	28-34-50.81	10.869	46.000	1.386	21.541	84694.053	84704.794	84715.424	84716.496
P971	73228.423	314659.724	91-44-53.23	41.031	13-03-57.76	7.441	65.000	0.424	14.817	84715.149	84745.507	84752.868	84763.590
252	73228.423	314659.724	83-05-51.63	38.618	40-06-18.70	11.985	37.000	2.388	23.899	84715.722	84787.199	84788.719	84789.217
253	73231.891	314639.763	89-05-28.81	44.695	14-00-24.81	12.162	97.000	0.744	24.302	84728.179	84728.281	84782.382	84786.796
254	73239.298	314644.684	94-05-10.91	30.296	24-59-44.09	13.078	99.000	1.432	25.739	84787.438	84790.307	84793.177	84793.515



CHAINAGE(Km)	EXISTING LEVEL(m)	DESIGN LEVEL(m)	HORIZONTAL ALIGNMENT	
			RIGHT	LEFT
9+000	1441.511	1439.771		
9+010	1441.974	1440.773		
9+020	1442.446	1441.739		
9+030	1443.146	1442.705		
9+040	1444.254	1443.671		
9+050	1448.511	1444.637		
9+060	1448.009	1445.602		
9+070	1447.900	1446.568		
9+080	1448.704	1447.534		
9+090	1449.535	1448.500		
9+100	1450.633	1449.504		
9+110	1452.120	1450.581		
9+120	1453.631	1451.732		
9+130	1455.033	1452.955		
9+140	1455.756	1454.251		
9+150	1459.369	1455.620		
9+160	1458.681	1457.062		
9+170	1458.901	1458.577		
9+180	1460.525	1460.126		
9+190	1462.366	1461.675		
9+200	1464.272	1463.224		
9+210	1465.954	1464.774		
9+220	1467.575	1466.323		
9+230	1468.982	1467.872		
9+240	1470.380	1469.411		
9+250	1471.591	1470.794		
9+260	1472.394	1471.990		
9+270	1473.710	1473.141		
9+280	1474.749	1474.291		
9+290	1476.085	1475.442		
9+300	1477.485	1476.593		

Government of Nepal
 Ministry of Federal Affairs and General Administration
 Department of Local Infrastructure Development
 Rural Connectivity Improvement Project-Phase 2
 (DoI/RcIP/PPR-04/2019)

CONSULTANT:
 ITECO - INCLUSIVE JV
 (Shapalia Chowk, Ring Road)

ROAD NAME:
 Wamtalesar-Indragauda-
 Aapchaur- Shantipur Road
 Gulmi District

DATE: _____

REVISION: _____

SIGNATURE: _____

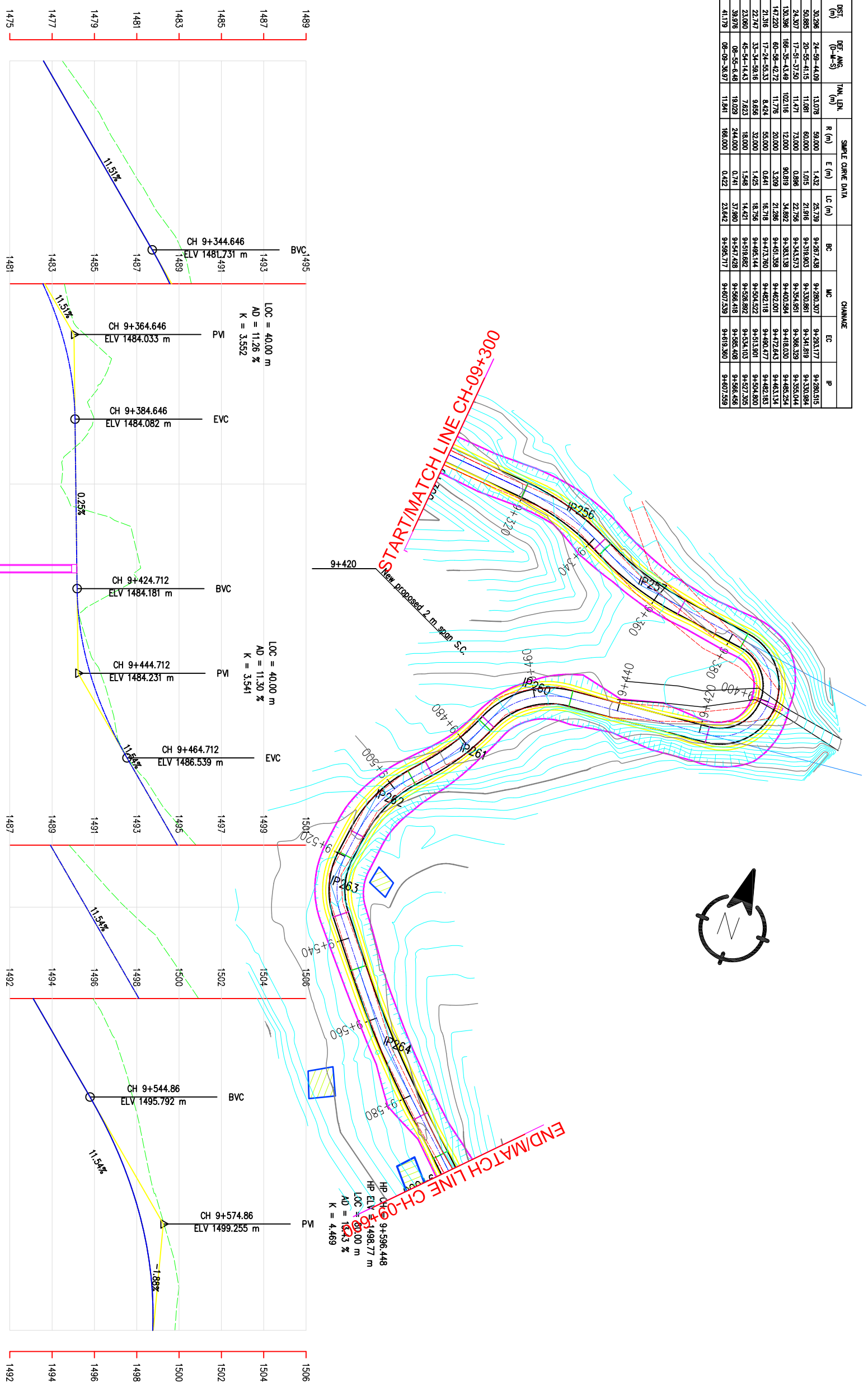
DESIGNED BY: _____
 DRAWN BY: _____
 CHECKED BY: _____
 APPROVED BY: _____

SCALE: HORIZONTAL 1:1000
 VERTICAL 1:200

Plan & Profile
 9+000-9+300

DATE: JUNE 2021
 DRG NO: 1
 SHEET NO: 31

P No.	CO-ORDINATES(m)		DIST (m)	DEF. ANG (D-M-S)	TAN. LEN (m)	SAMPLE CURVE DATA							
	EASTING	NORTHING				R (m)	E (m)	LC (m)	BC	MC	EC	IP	
295	732386.791	311664.894	94.59-10.91	30.296	24.59-44.09	13.078	59.000	1.432	26.739	94.287.238	94.280.307	94.283.177	94.280.515
296	732437.449	311663.920	115.50-52.08	50.889	20.59-41.15	11.081	60.000	1.015	21.916	94.319.903	94.330.861	94.341.819	94.330.984
297	732498.323	311663.923	97.59-14.56	24.307	17.51-31.50	11.471	73.000	0.886	22.756	94.343.573	94.356.951	94.368.329	94.356.044
298	732588.454	311662.804	284.34-58.08	130.396	186.35-43.49	102.116	12.000	90.819	34.892	94.383.138	94.400.594	94.418.030	94.465.254
280	732441.892	311667.805	203.36-15.34	147.220	60.58-42.72	11.776	20.000	3.209	21.286	94.461.359	94.462.001	94.472.643	94.463.134
281	732433.397	311698.372	221.01-10.87	21.316	33.34-58.33	11.824	55.000	0.641	16.718	94.473.760	94.482.118	94.490.477	94.482.183
282	732418.428	311651.210	187.26-11.51	22.747	33.34-58.33	11.824	55.000	0.641	16.718	94.473.760	94.482.118	94.490.477	94.482.183
283	732415.443	311658.344	145.31-57.09	23.090	45.34-14.43	9.856	32.000	1.425	18.756	94.485.144	94.508.522	94.531.901	94.504.800
284	732448.311	311657.044	132.38-50.60	39.976	08.55-48.48	18.029	18.000	1.548	14.421	94.519.682	94.528.892	94.535.103	94.527.305
285	732478.818	311683.184	140.46-27.37	41.179	08.08-38.97	11.841	168.000	0.422	23.842	94.583.177	94.607.539	94.619.380	94.607.589



CHAINAGE(Km)	EXISTING LEVEL(m)	DESIGN LEVEL(m)	HORIZONTAL ALIGNMENT	
			RIGHT	LEFT
9+300	1477.485	1476.593		
9+310	1478.901	1477.744		
9+320	1480.078	1478.895		
9+330	1481.311	1480.046		
9+340	1482.608	1481.197		
9+350	1483.469	1482.307		
9+360	1483.903	1483.166		
9+370	1485.727	1483.744		
9+380	1484.767	1484.040		
9+390	1484.384	1484.095		
9+400	1483.430	1484.120		
9+410	1486.717	1484.145		
9+420	1487.153	1484.170		
9+430	1484.438	1484.234		
9+440	1484.806	1484.549		
9+450	1485.641	1485.147		
9+460	1486.089	1486.027		
9+470	1487.439	1487.150		
9+480	1488.871	1488.304		
9+490	1490.629	1489.459		
9+500	1492.465	1490.613		
9+510	1494.336	1491.768		
9+520	1495.713	1492.922		
9+530	1496.824	1494.076		
9+540	1497.560	1495.231		
9+550	1498.064	1496.356		
9+560	1498.474	1497.283		
9+570	1499.006	1497.987		
9+580	1499.581	1498.467		
9+590	1499.991	1498.723		
9+600	1499.803	1498.756		

Government of Nepal
 Ministry of Federal Affairs and General Administration
 Department of Local Infrastructure Development
 Rural Connectivity Improvement Project-Phase 2
 (DoI/RCP/DPR-04/2019)

CONSULTANT:
 ITECO - INCLUSIVE JV
 (Shapalia Chowk, Ring Road)

ROAD NAME:
 Wamitkar-Indragauda-
 Aapchaur- Shantipur Road
 Gulmi District

DESIGNED BY :
 DRAWN BY :
 CHECKED BY :
 APPROVED BY :

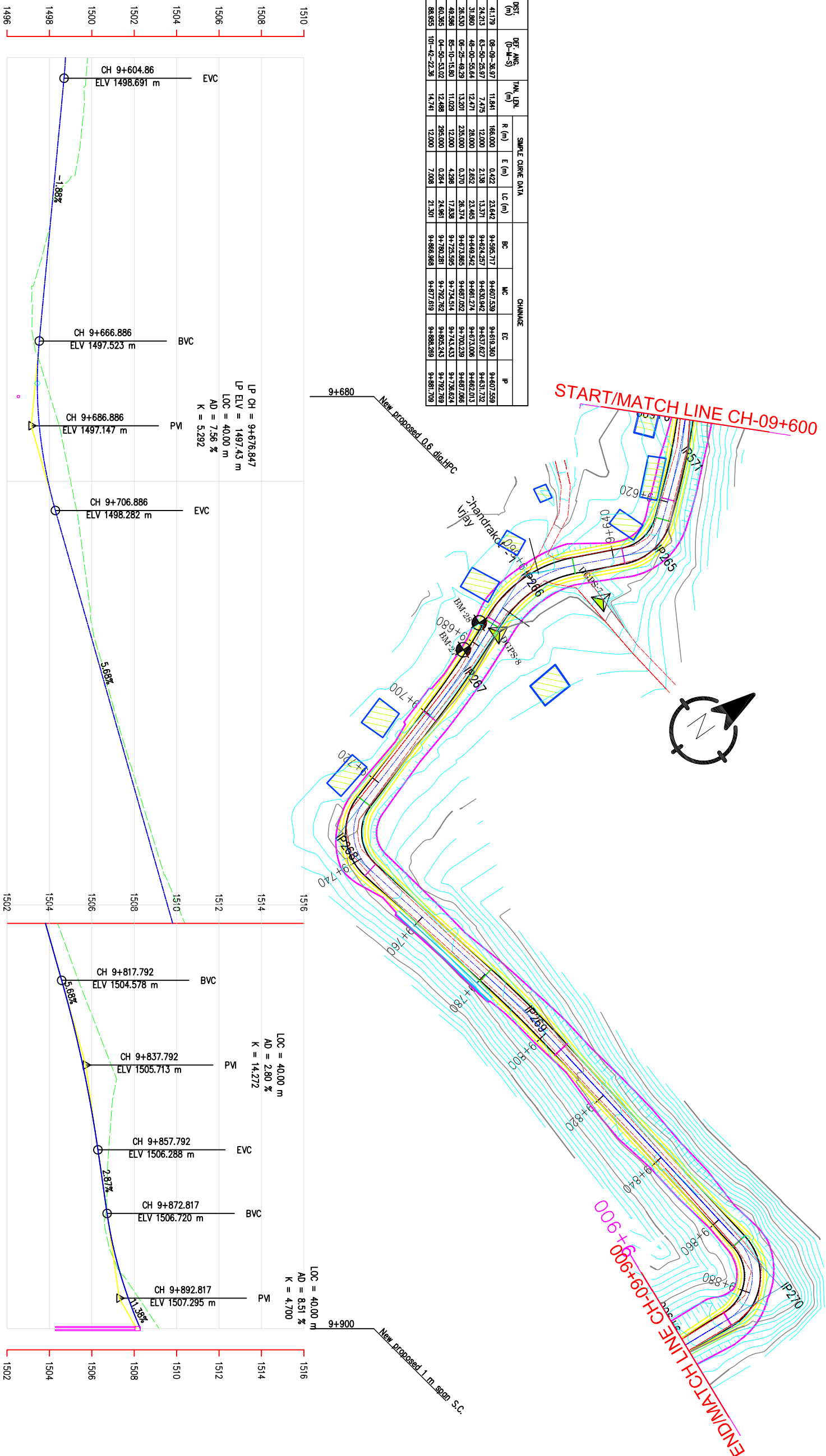
DATE: JUNE 2021

DRG NO :
 SHEET NO : 32

SCALE
 HORIZONTAL 1:1000
 VERTICAL 1:200

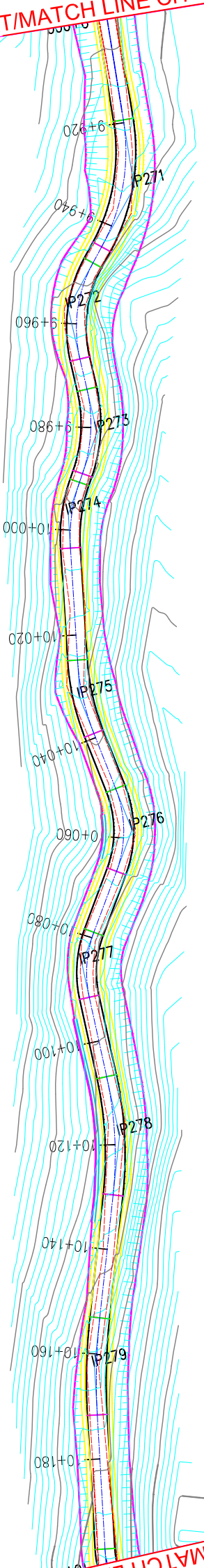
Plan & Profile
 9+300-9+600

P No.	OC-ORDINATES(m)		WB (D-I-S)	DST. (m)	DEF. ANG. (D-I-S)	TAN. LEN. (m)	SPLINE CURVE DATA				CHAINAGE			
	EXISTING	WORTHING					R (m)	E (m)	LC (m)	BC	MC	EC	IP	
F571	732470.816	3114489.194	140-46-27.57	41.79	06-09-36.97	11.941	166.000	0.422	23.642	9+955.717	9+607.539	9+619.360	9+607.559	
265	732465.928	3114470.406	204-36-53.94	24.213	63-09-25.97	7.479	12.000	2.139	13.371	9+624.257	9+630.942	9+637.627	9+637.732	
266	732472.639	3114441.441	195-36-57.90	31.690	46-09-56.64	12.471	28.000	2.632	23.465	9+649.542	9+661.274	9+672.006	9+662.013	
267	732483.194	3114417.093	163-01-47.19	26.530	06-25-49.29	13.201	235.000	0.370	26.374	9+673.965	9+687.052	9+706.239	9+687.086	
268	732497.697	3114399.866	77-51-31.39	49.296	85-10-15.80	11.029	12.000	4.298	17.839	9+723.595	9+734.514	9+745.433	9+736.624	
269	732506.692	3114382.363	82-42-24.42	60.395	04-50-53.02	12.489	295.000	0.284	24.961	9+750.281	9+762.782	9+805.243	9+792.789	
270	732644.917	3114383.855	184-24-46.77	68.955	101-42-22.38	14.741	12.000	7.008	21.301	9+866.968	9+877.619	9+888.269	9+881.709	



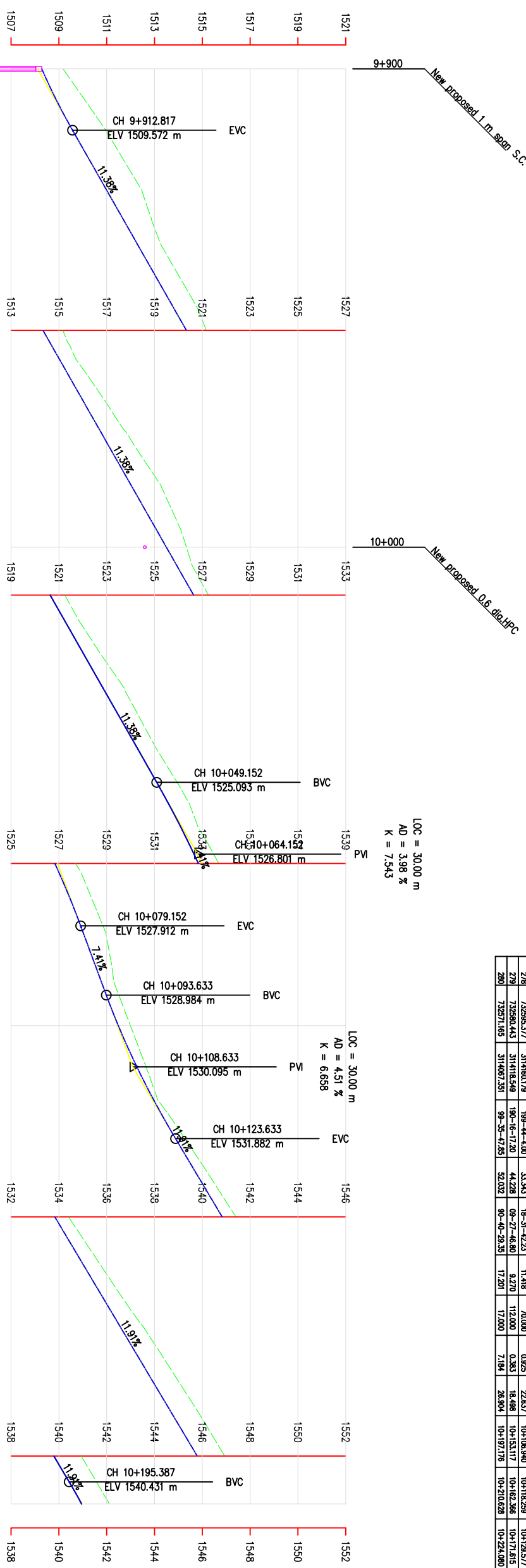
CHAINAGE(Km)	EXISTING LEVEL(m)	DESIGN LEVEL(m)	HORIZONTAL ALIGNMENT	
			RIGHT	LEFT
9+600	1499.803	1498.756	IP-265 R=166.00	
9+610	1499.644	1498.594		
9+620	1499.465	1498.406		
9+630	1498.691	1498.217	IP-265 R=12.00	
9+640	1498.012	1498.029		
9+650	1497.475	1497.841		
9+660	1497.185	1497.653	IP-266 R=28.00	
9+670	1497.427	1497.474		
9+680	1498.036	1497.439		
9+690	1498.599	1497.593	IP-267 R=235.00	
9+700	1499.002	1497.936		
9+710	1499.389	1498.459		
9+720	1499.657	1499.026		
9+730	1499.922	1499.594	IP-268 R=12.00	
9+740	1500.300	1500.162		
9+750	1500.838	1500.729		
9+760	1501.406	1501.297		
9+770	1502.017	1501.865		
9+780	1502.627	1502.432		
9+790	1503.238	1503.000	IP-269 R=295.00	
9+800	1504.035	1503.568		
9+810	1504.798	1504.136		
9+820	1505.538	1504.701		
9+830	1506.312	1505.219		
9+840	1507.086	1505.666		
9+850	1506.913	1506.043		
9+860	1506.762	1506.352		
9+870	1506.703	1506.639	IP-270 R=12.00	
9+880	1506.779	1506.981		
9+890	1507.839	1507.528		
9+900	1509.176	1508.287		

START/MATCH LINE CH-09+900



END/MATCH LINE CH-10+200

P No.	CO-ORDINATES(m)		WBS (0+M-S)	DST. (0+M-S)	DEF. ANG (0+M-S)	TAN LEN (m)	SIMPLE CURVE DATA			CHANGING			
	EASTING	NORTHING					R (m)	E (m)	LC (m)	BC	MC	EC	P
270	732644.912	3114303.653	184-24-46.77	88.951	101-42-22.38	14.741	12.000	7.008	21.301	9+866.968	9+877.619	9+888.269	9+898.709
271	732640.398	3114334.959	222-02-57.20	58.870	37-39-10.42	12.950	38.000	2.146	24.861	9+919.448	9+931.029	9+944.410	9+957.299
272	732632.279	3114315.438	186-28-30.18	26.291	41-34-18.03	9.869	28.000	1.810	18.865	9+937.882	9+951.314	9+966.272	9+981.731
273	732622.517	3114291.289	212-43-41.78	24.137	32-19-2.02	8.394	28.000	1.188	16.324	9+972.051	9+987.078	9+998.054	9+998.054
274	732613.623	3114277.348	189-57-34.70	16.501	17-55-17.91	7.252	46.000	0.542	12.716	9+974.773	9+991.706	9+998.054	9+998.054
275	732607.362	3114242.832	172-02-32.91	35.044	41-53-21.84	6.443	22.000	1.596	14.385	10+024.448	10+031.966	10+038.158	10+043.025
276	732601.798	3114216.132	213-56-54.05	26.980	32-43-32.78	6.421	22.000	0.929	12.566	10+078.909	10+086.498	10+094.475	10+098.389
277	732596.078	3114193.515	181-12-21.78	27.259	18-31-42.23	11.418	112.000	0.925	22.637	10+108.940	10+118.259	10+124.366	10+128.387
278	732590.443	3114160.179	190-16-17.20	44.228	09-27-46.80	4.270	112.000	0.383	18.498	10+153.117	10+162.366	10+171.615	10+181.359
279	732584.843	3114128.549	180-16-17.20	44.228	09-27-46.80	4.270	112.000	0.383	18.498	10+153.117	10+162.366	10+171.615	10+181.359
280	732571.165	3114097.251	99-35-47.85	52.032	90-40-28.35	17.201	17.000	7.184	28.904	10+197.716	10+210.828	10+224.090	10+214.377



CHAINAGE(Km)	EXISTING LEVEL(m)	DESIGN LEVEL(m)	HORIZONTAL ALIGNMENT	
			RIGHT	LEFT
9+900	1509.176	1508.287		
9+910	1510.572	1509.259		
9+920	1511.825	1510.389		
9+930	1512.781	1511.528		
9+940	1513.641	1512.666		
9+950	1514.797	1513.805		
9+960	1515.648	1514.943		
9+970	1517.014	1516.082		
9+980	1518.326	1517.220		
9+990	1519.527	1518.359		
10+000	1520.340	1519.497		
10+010	1521.252	1520.636		
10+020	1522.445	1521.774		
10+030	1523.767	1522.913		
10+040	1524.849	1524.051		
10+050	1526.050	1525.189		
10+060	1527.006	1526.250		
10+070	1528.092	1527.178		
10+080	1528.914	1527.975		
10+090	1529.280	1528.715		
10+100	1529.992	1529.486		
10+110	1530.749	1530.398		
10+120	1531.785	1531.460		
10+130	1533.124	1532.641		
10+140	1534.409	1533.832		
10+150	1535.734	1535.024		
10+160	1537.086	1536.215		
10+170	1538.446	1537.407		
10+180	1539.726	1538.598		
10+190	1540.936	1539.789		
10+200	1542.115	1540.948		

Government of Nepal
Ministry of Federal Affairs and General Administration
Department of Local Infrastructure Development
Rural Connectivity Improvement Project-Phase 2
(DoI/RCP/PPR-04/2019)

CONSULTANT:
ITECO - INCLUSIVE JV
(Shapalia Chowk, Ring Road)

ROAD NAME:
Wamtaksar-Indragauda-
Aapchaur- Shantipur Road
Gulmi District

DATE: _____

REVISION: _____

SIGNATURE: _____

DESIGNED BY: _____
DRAWN BY: _____
CHECKED BY: _____
APPROVED BY: _____

SCALE: HORIZONTAL 1:1000
VERTICAL 1:200

Plan & Profile

9+900-10+200

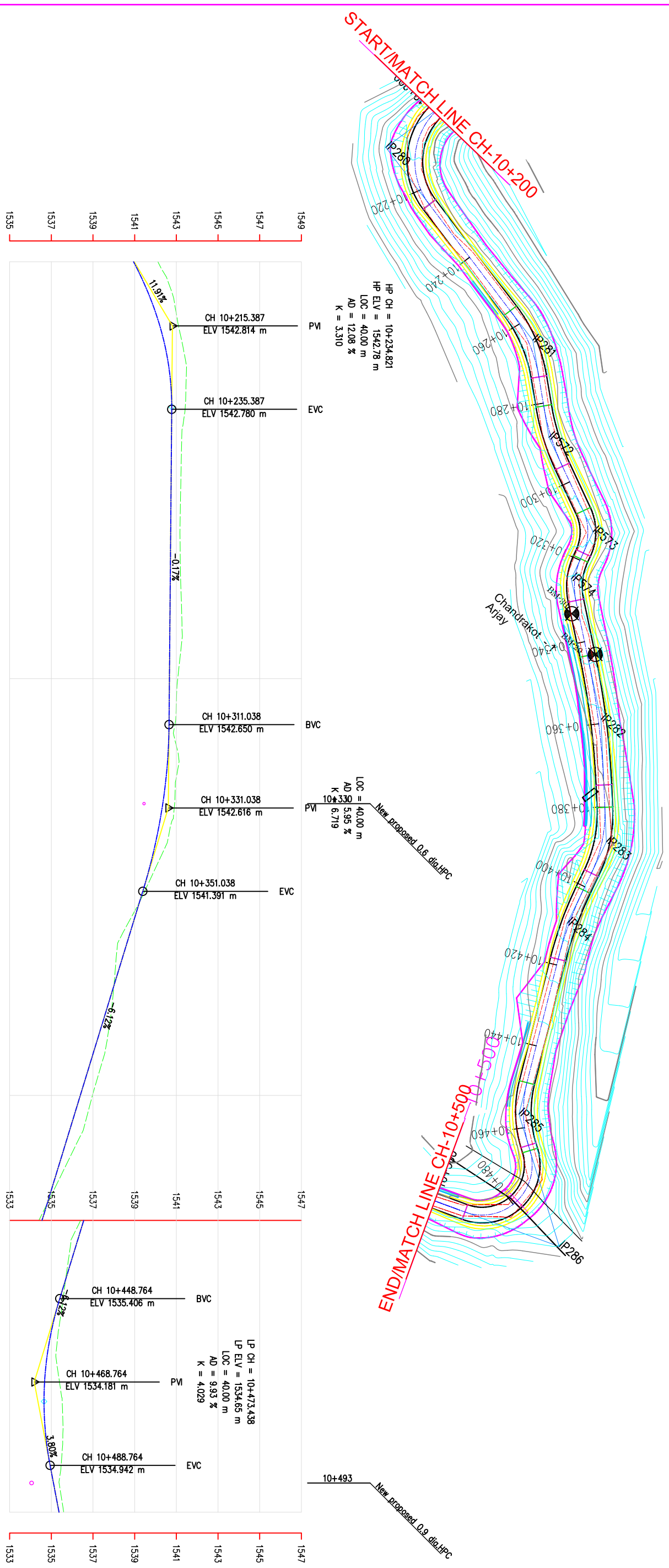
DATE: JUNE 2021

DRG NO: _____

SHEET NO: _____



P No.	CC-ORDINATES(m)		WB3 (0+4-S)	DST (m)	DEF. ANG (0+4-S)	TAN LEN (m)	SMPLE CURVE DATA			CHAINAGE		
	EASTING	NORTHING					R (m)	E (m)	LC (m)	BC	MC	EC
280	732571.165	314067.351	99-35-47.85	52.032	90-00-28.35	17.201	17.000	71.84	26.904	10+197.716	10+210.628	10+214.377
281	732628.521	314057.633	127-25-37.38	58.170	27-49-48.53	8.919	8.000	1.088	17.486	10+256.123	10+273.616	10+286.048
P572	732647.278	314043.288	111-51-30.40	23.620	15-34-16.88	7.697	36.000	0.521	15.219	10+290.659	10+298.289	10+298.316
P573	732670.501	314033.983	181-45-3.87	23.022	48-53-43.47	5.582	12.000	1.235	10.450	10+307.661	10+318.111	10+313.243
P574	732674.393	314022.180	124-58-0.02	12.428	36-46-3.65	5.317	16.000	0.860	10.287	10+319.639	10+324.773	10+324.957
282	732722.656	314022.402	134-19-48.49	34.486	09-20-48.47	15.696	192.000	0.840	31.321	10+343.390	10+359.051	10+359.085
283	732723.678	313981.868	162-36-28.01	29.385	28-16-40.53	8.313	33.000	1.031	16.287	10+350.088	10+366.375	10+368.401
284	732720.154	313918.187	151-04-50.54	21.671	11-31-38.48	8.882	88.000	0.447	17.055	10+400.851	10+409.704	10+418.556
285	732722.904	313819.845	119-57-47.20	47.232	31-07-2.53	7.296	28.000	1.065	15.207	10+448.110	10+466.713	10+469.828
286	732721.788	313803.257	247-00-57.77	33.213	127-03-8.87	24.088	12.000	14.819	26.810	10+485.837	10+492.247	10+483.733



CHAINAGE(Km)	EXISTING LEVEL(m)	DESIGN LEVEL(m)	HORIZONTAL ALIGNMENT	
			RIGHT	LEFT
10+200	1542.115	1540.948	P-280 R=17.00	
10+210	1542.915	1541.849		
10+220	1543.305	1542.448		
10+230	1543.463	1542.745		
10+240	1543.284	1542.772		
10+250	1543.227	1542.755		
10+260	1543.189	1542.737		
10+270	1543.187	1542.720	IP-281 R=36.00	
10+280	1543.232	1542.703		
10+290	1543.286	1542.686	IP-P572 R=56.00	
10+300	1543.067	1542.669		
10+310	1542.971	1542.652	IP-P573 R=12.00	
10+320	1543.130	1542.575	IP-P574 R=16.00	
10+330	1542.917	1542.350		
10+340	1542.509	1541.977		
10+350	1541.575	1541.454		
10+360	1540.542	1540.842	IP-282 R=192.00	
10+370	1540.068	1540.230		
10+380	1539.884	1539.617	IP-283 R=33.00	
10+390	1539.561	1539.005		
10+400	1538.974	1538.393		
10+410	1538.369	1537.780	IP-284 R=88.00	
10+420	1537.389	1537.168		
10+430	1536.406	1536.555		
10+440	1535.806	1535.943		
10+450	1535.536	1535.332		
10+460	1535.265	1534.875	IP-285 R=28.00	
10+470	1535.428	1534.665		
10+480	1535.564	1534.704	IP-286 R=12.00	
10+490	1535.450	1534.989		
10+500	1535.594	1535.369		

Government of Nepal
 Ministry of Federal Affairs and General Administration
 Department of Local Infrastructure Development
Rural Connectivity Improvement Project-Phase 2
 (DoI/RcI/P/PPR-04/2019)

CONSULTANT:
ITECO - INCLUSIVE JV
 (Shapelia Chowk, Ring Road)

ROAD NAME:
**Wamtaksar-Indragauda-
 Aapchaur- Shantipur Road**
 Gulmi District

DATE: _____

REVISION: _____

SIGNATURE: _____

DESIGNED BY: _____
 DRAWN BY: _____
 CHECKED BY: _____
 APPROVED BY: _____

SCALE: HORIZONTAL 1:1000
 VERTICAL 1:200

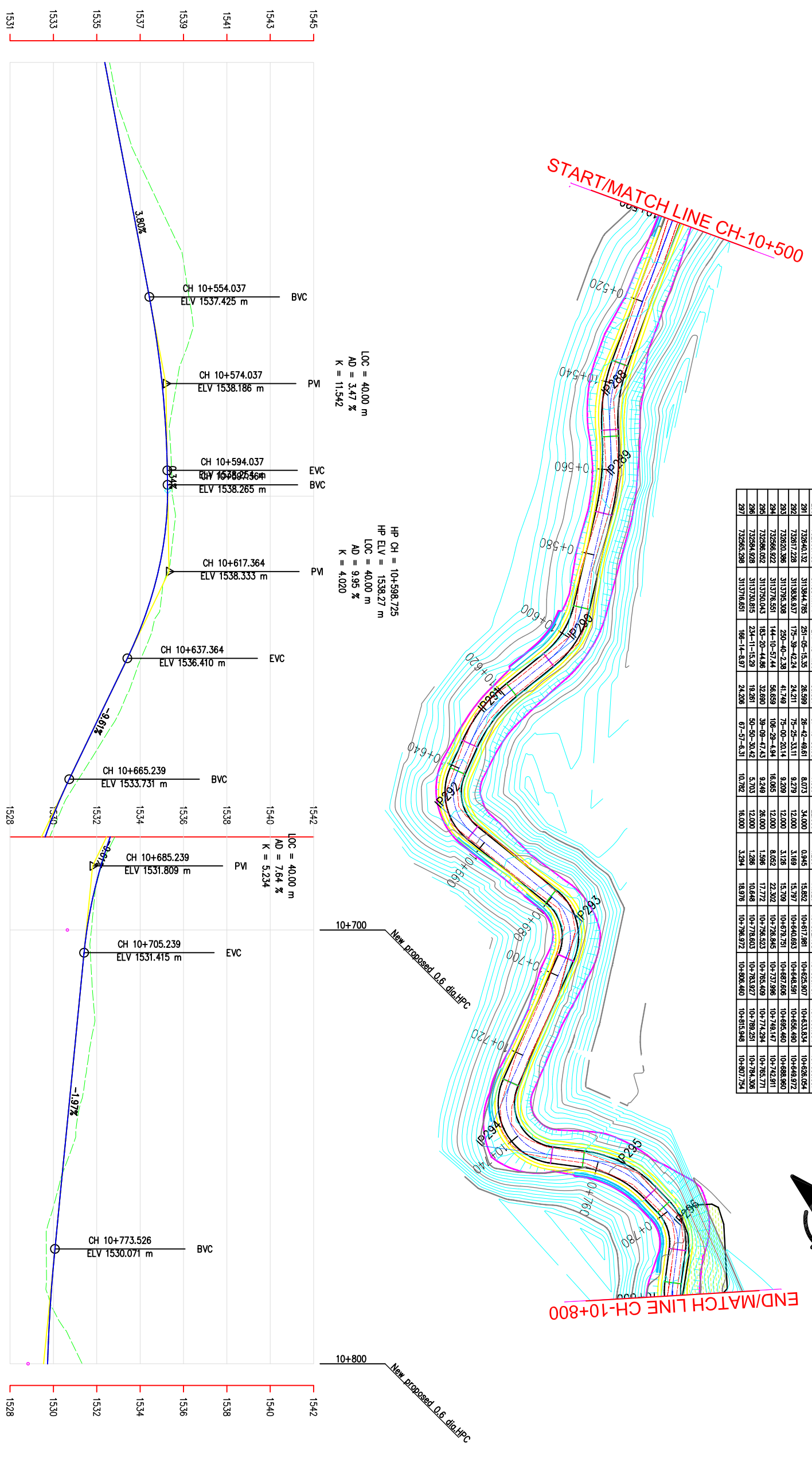
Plan & Profile

DATE: JUNE 2021

DRG NO: **1**

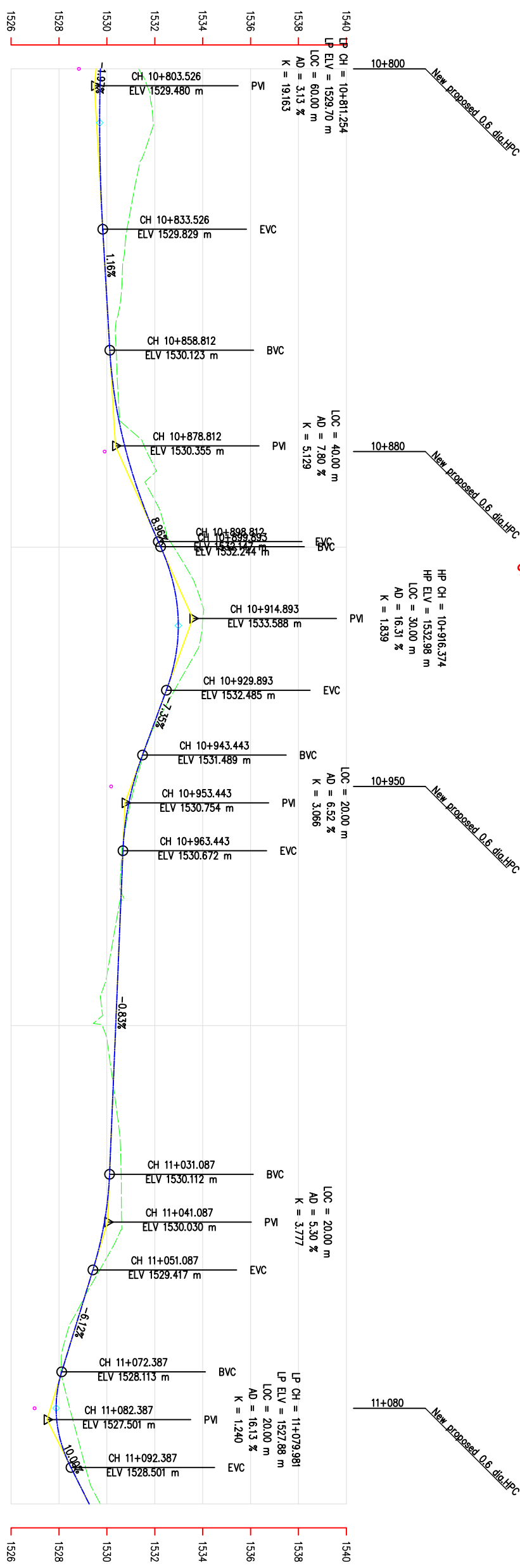
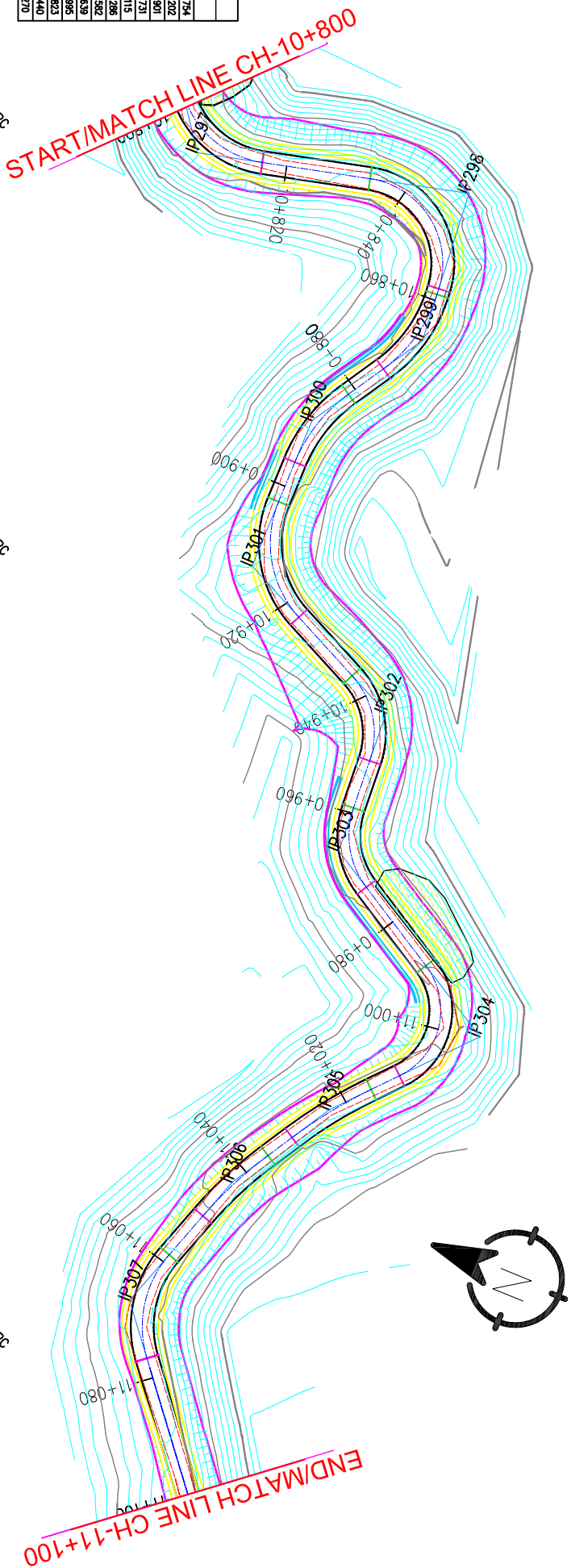
SHEET NO: **35**

P No.	O-ORINA(ES)(m)			DST (m)	DEF ANS (0+4-S)	TAN LEN (m)	SAMPLE CURVE DATA			CHANGAE				
	EASTING	NORTHING	WB (0+4-S)				R (m)	E (m)	LC (m)	BC	MC	EC	IP	
286	727271.768	3113903.257	247-00-51.77	33.213	127-03-3.87	24.096	12.000	14.919	26.610	10+465.637	10+478.942	10+492.247	10+498.733	
286	727272.800	3113974.005	223-27-33.87	74.915	23-33-23.90	7.924	38.000	0.817	15.623	10+535.142	10+542.954	10+550.766	10+543.066	
289	727203.004	3113961.607	239-56-14.04	18.459	16-30-40.16	8.996	62.000	0.649	17.867	10+552.304	10+570.171	10+570.171	10+561.300	
291	722664.485	3113944.174	277-46-14.86	38.631	37-49-50.93	7.539	22.000	14.526	14.526	10+592.469	10+598.731	10+606.994	10+600.007	
291	722640.132	3113944.795	251-05-15.35	26.599	28-42-48.61	8.073	34.000	0.945	15.662	10+617.981	10+633.334	10+638.054	10+626.054	
292	722617.228	3113938.937	175-39-42.24	24.211	75-25-33.11	9.279	12.000	3.169	15.397	10+648.893	10+664.591	10+658.480	10+649.972	
293	722620.386	3113795.308	259-40-2.28	41.749	75-00-20.14	8.209	12.000	3.126	15.709	10+678.251	10+687.606	10+695.460	10+688.960	
294	722596.922	3113776.551	144-10-57.44	56.659	106-26-1.64	16.065	12.000	8.052	22.202	10+728.645	10+737.896	10+748.147	10+742.911	
296	722596.052	3113750.043	183-26-44.86	32.690	39-08-47.43	8.248	26.000	1.969	17.772	10+758.523	10+785.439	10+774.584	10+783.771	
296	722604.928	3113750.813	234-11-15.29	19.261	39-56-30.42	5.703	12.000	1.289	10.946	10+783.023	10+789.231	10+794.524	10+784.506	
297	722603.298	3113716.631	166-14-43.97	24.206	67-07-43.31	10.782	16.000	3.294	16.976	10+796.972	10+806.480	10+815.948	10+807.734	



CHAINAGE(Km)	EXISTING LEVEL(m)	DESIGN LEVEL(m)	HORIZONTAL ALIGNMENT	
			RIGHT	LEFT
10+500	1535.594	1535.369		
10+510	1535.967	1535.750		
10+520	1536.661	1536.130		
10+530	1537.610	1536.511		
10+540	1538.558	1536.891		
10+550	1539.127	1537.272		
10+560	1539.437	1537.637		
10+570	1538.827	1537.922		
10+580	1538.481	1538.121		
10+590	1538.418	1538.233		
10+600	1538.496	1538.265		
10+610	1538.507	1538.109		
10+620	1538.080	1537.704		
10+630	1537.595	1537.051		
10+640	1536.842	1536.157		
10+650	1536.023	1535.196		
10+660	1534.818	1534.235		
10+670	1533.565	1533.295		
10+680	1532.686	1532.521		
10+690	1531.960	1531.937		
10+700	1531.752	1531.544		
10+710	1531.756	1531.321		
10+720	1531.904	1531.124		
10+730	1531.600	1530.928		
10+740	1531.246	1530.731		
10+750	1530.873	1530.534		
10+760	1530.206	1530.337		
10+770	1529.668	1530.140		
10+780	1529.685	1529.954		
10+790	1530.249	1529.817		
10+800	1531.329	1529.732		

P No.	CO-ORDINATES(m)		DIST. (m)	DEF. ANG. (0-M-S)	TAN. LEN. (m)	SINGLE CURVE DATA							
	EASTING	NORTHING				R (m)	E (m)	LC (m)	BC (m)	MC (m)	EC (m)		
297	73256.528	313716.651	168-14-8.97	24.298	67-57-6.31	10.782	16.000	3.294	18.978	10+798.972	10+806.497	10+815.948	10+827.754
298	73257.013	313872.908	285-13-27.28	43.037	98-59-18.70	16.389	14.000	7.254	24.187	10+833.814	10+845.971	10+853.001	10+863.202
299	73259.012	313870.802	301-46-43.27	23.289	36-52-15.80	7.923	24.000	1.274	15.305	10+868.978	10+886.531	10+894.283	10+898.301
300	73259.792	313862.578	270-04-40.23	22.371	31-41-3.04	7.378	26.000	1.027	14.378	10+891.533	10+898.542	10+895.131	10+888.731
301	73259.630	313862.813	205-24-52.77	25.762	64-39-47.51	11.393	18.000	3.303	20.315	10+902.722	10+912.280	10+923.037	10+914.115
302	73249.021	313853.100	286-38-0.74	32.642	61-13-8.02	8.283	14.000	2.297	14.959	10+936.004	10+943.443	10+950.982	10+944.296
303	73248.160	313851.728	210-29-59.01	28.270	96-08-1.73	7.465	14.000	1.886	13.716	10+959.117	10+965.975	10+972.833	10+966.592
304	73248.736	313818.729	311-50-46.25	38.270	101-20-47.24	14.647	12.000	6.335	21.226	10+988.991	10+998.604	11+010.217	11+003.639
305	73248.308	313837.647	300-57-47.74	27.425	10-52-58.50	7.821	80.000	0.382	15.195	11+015.374	11+022.972	11+030.570	11+022.895
306	73241.284	313847.272	288-40-11.31	19.874	12-17-36.43	7.323	68.000	0.393	14.590	11+035.500	11+042.795	11+050.090	11+042.823
307	73236.942	313855.400	230-58-32.00	25.673	57-41-39.31	9.915	18.000	2.350	18.125	11+068.595	11+076.850	11+078.650	11+068.440
308	73236.427	313824.930	238-46-8.77	48.535	07-47-38.77	11.239	165.000	0.382	22.444	11+104.031	11+115.253	11+126.475	11+115.270



CHAINAGE(Km)	EXISTING LEVEL(m)	DESIGN LEVEL(m)	HORIZONTAL ALIGNMENT	
			RIGHT	LEFT
10+800	1531.329	1529.732	P-297 R=16.00	
10+810	1531.915	1529.700		
10+820	1531.361	1529.719		
10+830	1530.970	1529.791		
10+840	1530.688	1529.904	P-298 R=14.00	
10+850	1530.524	1530.020		
10+860	1530.397	1530.138	P-299 R=24.00	
10+870	1530.495	1530.375		
10+880	1531.655	1530.806	P-300 R=26.00	
10+890	1531.984	1531.433		
10+900	1532.795	1532.254	P-301 R=18.00	
10+910	1533.851	1532.872		
10+920	1533.882	1532.947		
10+930	1532.810	1532.478	P-302 R=14.00	
10+940	1531.764	1531.743		
10+950	1531.148	1531.078	P-303 R=14.00	
10+960	1530.728	1530.720		
10+970	1530.558	1530.617	P-304 R=12.00	
10+980	1530.331	1530.535		
10+990	1529.982	1530.452	P-305 R=80.00	
11+000	1529.805	1530.369		
11+010	1530.201	1530.287	P-306 R=68.00	
11+020	1530.469	1530.204		
11+030	1530.590	1530.121	P-307 R=18.00	
11+040	1530.611	1529.933		
11+050	1529.826	1529.482		
11+060	1528.726	1528.872		
11+070	1528.098	1528.259		
11+080	1528.446	1527.881		
11+090	1528.983	1528.285		
11+100	1529.724	1529.263		

Government of Nepal
 Ministry of Federal Affairs and General Administration
 Department of Local Infrastructure Development
 Rural Connectivity Improvement Project-phase 2
 (DoI/RcI/P/PPR-04/2019)

CONSULTANT:
 ITECO - INCLUSIVE JV
 (Shapalia Chowk, Ring Road)

ROAD NAME:
 Wamitaksar-Indragauda-
 Aapchaur- Shantipur Road
 Gulmi District

DATE: _____

REVISION: _____

SIGNATURE: _____

DESIGNED BY: _____

CHECKED BY: _____

APPROVED BY: _____

SCALE: HORIZONTAL 1:1000
 VERTICAL 1:200

Plan & Profile

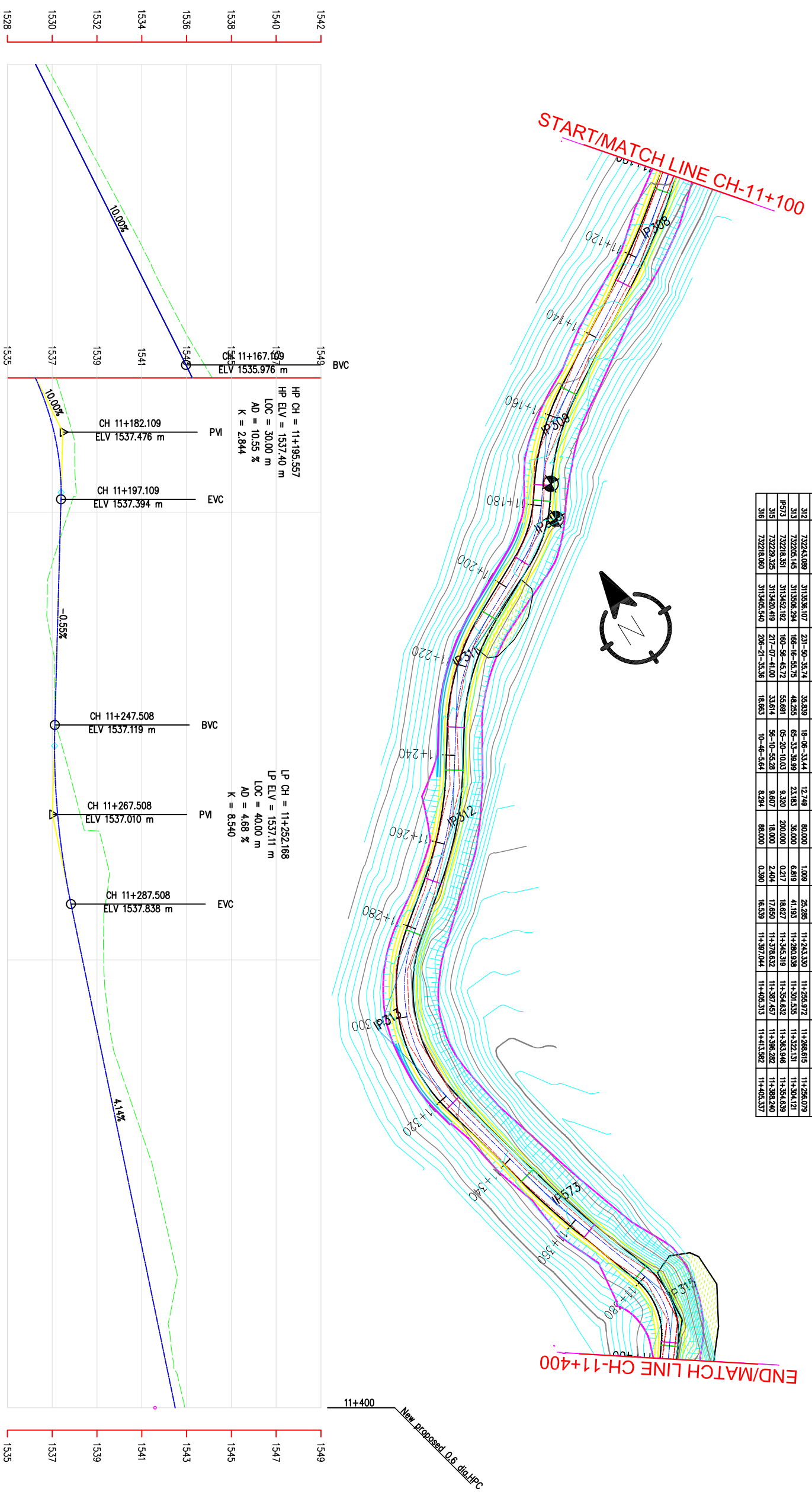
10+800-11+100

DATE: JUNE 2021

DRG NO: 1

SHEET NO: 37

IP No.	CD-ORIMATES(m)				SMPLE CURVE DATA			CHAINAGE					
	EASTING	NORTHING	(D-M-S)	DIST	DEG. ANG.	TAN. LEN.	R (m)	E (m)	LC (m)	BC	MC	EC	P
308	72294.237	3113624.830	238-48-47.7	48.535	07-47-36.77	11.239	55.000	0.382	22.444	11+104.031	11+115.253	11+126.475	11+137.697
309	72297.087	3113598.378	215-54-12.7	49.281	22-52-32.66	11.234	55.000	1.114	21.982	11+153.393	11+164.369	11+175.345	11+186.321
310	72294.231	3113581.605	243-18-13.93	21.941	27-25-32.66	12.201	30.000	0.880	14.360	11+178.841	11+188.021	11+193.201	11+198.482
311	72292.981	3113565.911	213-44-2.30	34.981	29-55-31.83	13.471	51.000	1.748	28.340	11+207.371	11+220.541	11+233.711	11+220.482
312	72294.089	3113584.107	231-50-38.74	38.839	18-08-33.44	12.748	80.000	1.098	23.298	11+243.330	11+258.972	11+268.615	11+280.079
313	72293.145	3113506.284	160-16-58.73	48.235	09-33-38.99	23.163	38.000	6.819	41.193	11+288.838	11+301.535	11+322.511	11+324.121
IP313	72298.513	3113451.182	160-56-43.72	58.891	09-20-10.03	9.320	200.000	0.217	18.827	11+358.319	11+354.632	11+363.946	11+364.639
315	722928.325	3113420.419	217-07-41.00	33.814	06-10-55.28	9.807	18.000	2.404	17.850	11+378.832	11+387.457	11+396.282	11+388.540
316	722918.060	3113405.540	206-21-35.36	18.683	10-48-53.64	8.294	88.000	0.390	16.539	11+397.044	11+405.313	11+413.582	11+405.337



CHAINAGE(Km)	EXISTING LEVEL(m)	DESIGN LEVEL(m)	HORIZONTAL ALIGNMENT	
			RIGHT	LEFT
11+100	1529.724	1529.263	IP-308 R=165.00	
11+110	1530.774	1530.263		
11+120	1531.812	1531.263		
11+130	1532.888	1532.264		
11+140	1533.945	1533.264		
11+150	1534.924	1534.264		
11+160	1535.964	1535.265	IP-309 R=55.00	
11+170	1537.143	1536.250		
11+180	1537.778	1536.973	IP-310 R=30.00	
11+190	1538.009	1537.344		
11+200	1537.726	1537.378		
11+210	1537.089	1537.324	IP-311 R=51.00	
11+220	1536.783	1537.269		
11+230	1536.998	1537.215		
11+240	1537.117	1537.160		
11+250	1537.313	1537.109	IP-312 R=80.00	
11+260	1537.865	1537.142		
11+270	1538.377	1537.293		
11+280	1539.536	1537.560	IP-313 R=36.00	
11+290	1539.304	1537.941		
11+300	1539.302	1538.355		
11+310	1539.443	1538.768		
11+320	1539.738	1539.182		
11+330	1540.407	1539.596		
11+340	1541.086	1540.010		
11+350	1541.670	1540.424	IP-IP573 R=200.00	
11+360	1542.126	1540.838		
11+370	1542.573	1541.251		
11+380	1542.233	1541.665		
11+390	1542.414	1542.079	IP-315 R=18.00	
11+400	1542.924	1542.493	IP-316 R=88.00	

Government of Nepal
Ministry of Federal Affairs and General Administration
Department of Local Infrastructure Development
Rural Connectivity Improvement Project-phase 2
(DoI/RcIP/PPR-04/2019)

CONSULTANT:
ITECO - INCLUSIVE JV
(Shapalia Chowk, Ring Road)

ROAD NAME:
Wamitakar-Indragauda-
Aapchaur- Shantipur Road
Gulmi District

DATE

REVISION

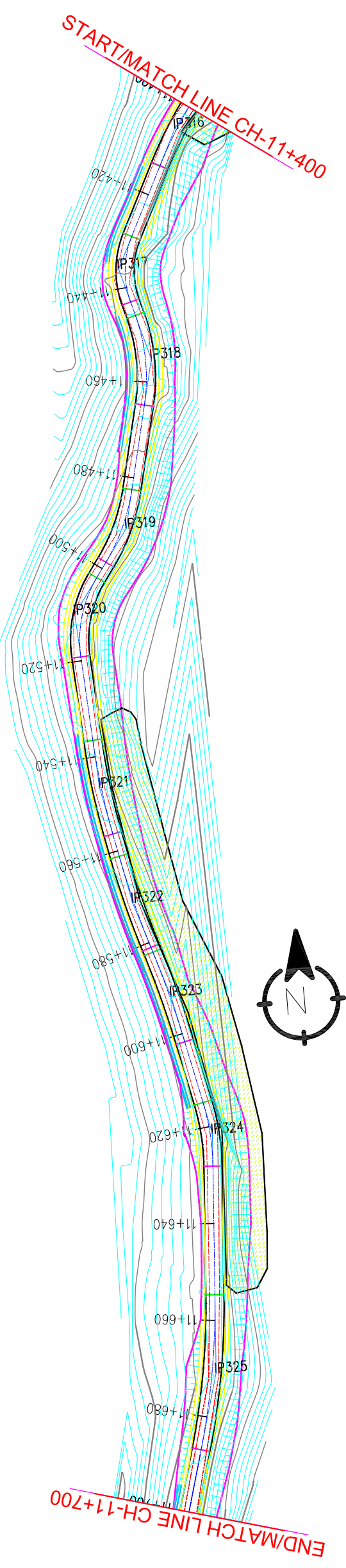
SIGNATURE

DESIGNED BY :
DRAWN BY :
CHECKED BY :
APPROVED BY :

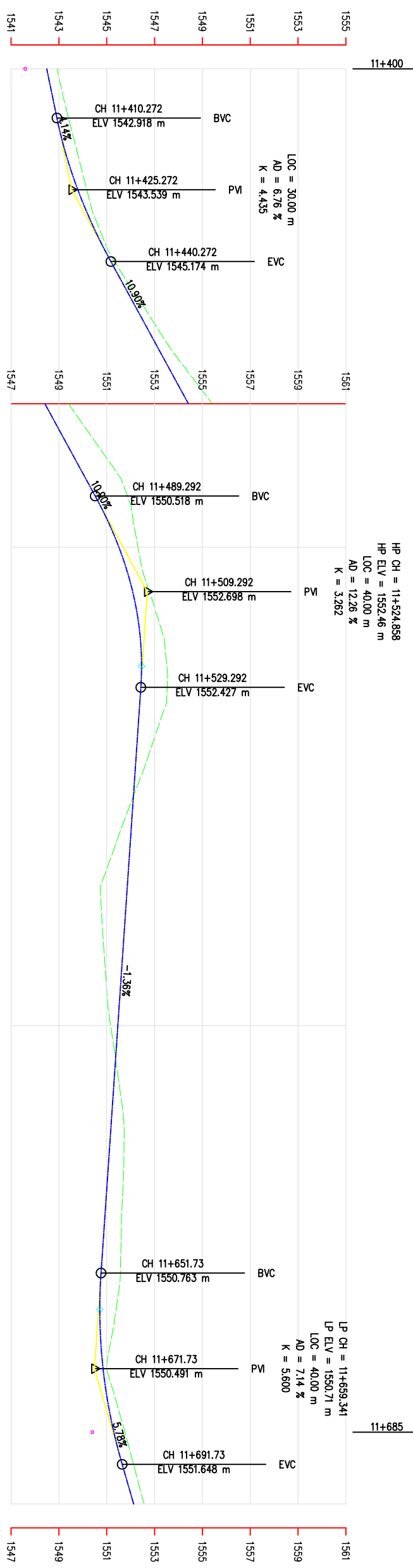
SCALE
HORIZONTAL 1:1000
VERTICAL 1:200

Plan & Profile
11+100-11+400

DATE: JUNE 2021
DRG NO :
SHEET NO :



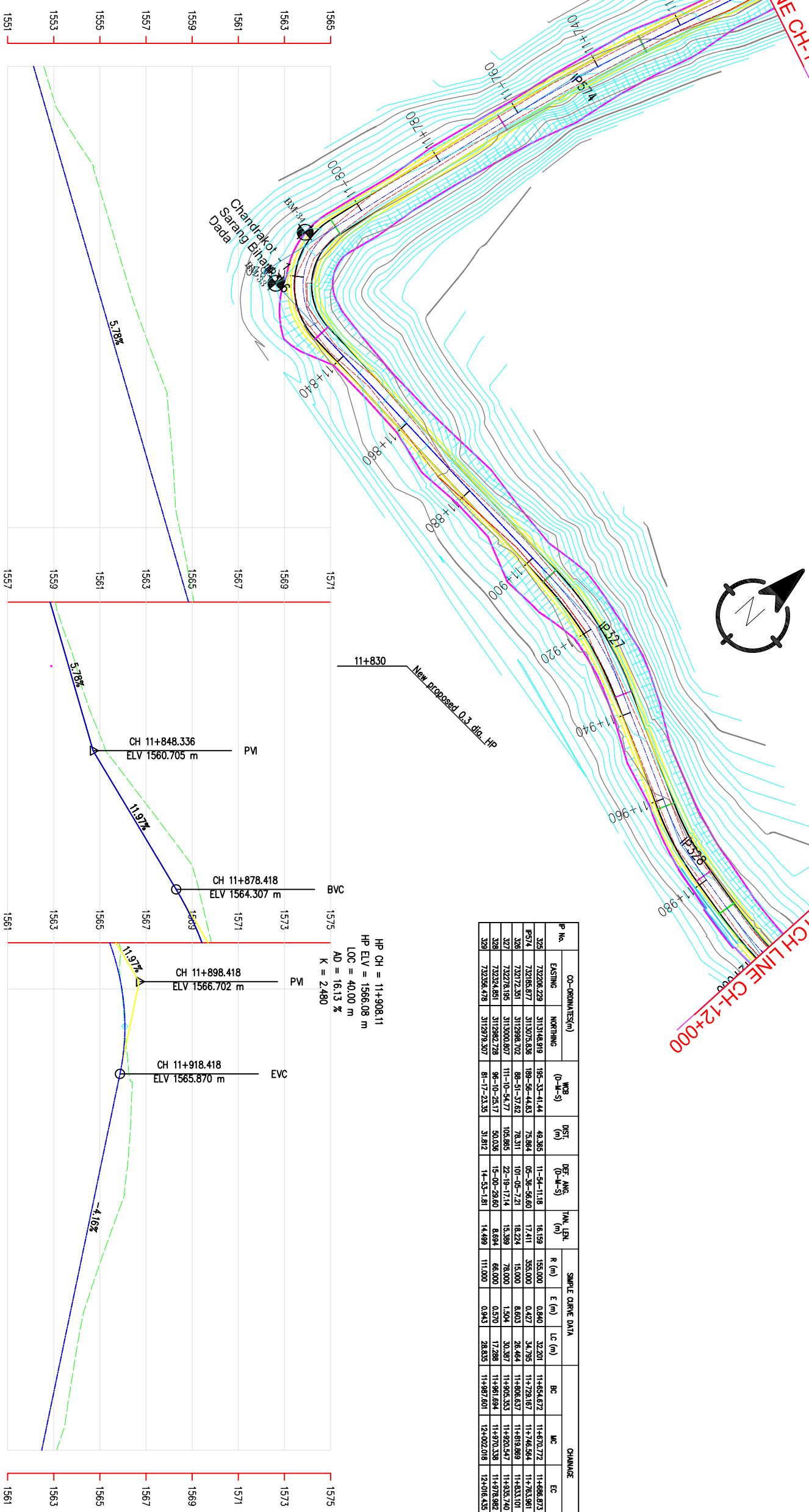
P No.	O-D ORDMATES(m)		WBS (0+0-5)	DST (m)	DST ANG (0+0-5)	TAN LEN (m)	SIMPLE CURVE DATA		CHAINAGE				
	EASTING	NORTHING					R (m)	E (m)	LC (m)	BC	MC	EC	P
316	732018.080	3113405.540	208-21-35.36	18.663	10-46-58.64	8.294	88.000	0.390	16.539	11+397.044	11+405.313	11+413.582	11+405.337
317	732024.201	3113377.572	164-38-28.13	31.213	41-43-52.24	7.240	19.000	1.333	13.834	11+429.282	11+436.179	11+443.097	11+436.502
318	732028.437	3113358.609	192-58-33.86	19.789	28-20-4.73	9.592	38.000	1.192	18.792	11+446.033	11+455.429	11+464.825	11+455.628
319	732031.502	3113324.074	215-21-38.09	35.337	22-23-4.23	8.112	41.000	0.795	16.018	11+482.458	11+490.467	11+498.478	11+490.570
320	732038.540	3113271.217	178-23-48.20	20.670	38-57-41.89	8.944	25.000	1.518	17.000	11+502.190	11+510.680	11+519.190	11+511.024
321	732048.810	3113271.147	168-31-43.44	38.141	07-52-12.75	9.986	144.000	0.340	19.780	11+536.933	11+546.423	11+556.363	11+546.488
322	732048.713	3113246.984	182-10-54.56	24.658	06-20-48.88	9.980	180.000	0.278	18.939	11+546.984	11+557.102	11+567.022	11+571.112
323	732053.892	3113227.138	187-44-48.84	20.848	09-34-52.08	8.223	202.000	0.239	18.831	11+582.115	11+591.830	11+601.746	11+591.830
324	732058.379	3113181.053	182-28-20.28	29.630	15-24-20.02	8.707	80.000	0.469	13.327	11+614.849	11+621.599	11+628.173	11+621.592
325	732062.229	3113168.919	195-33-41.44	49.380	11-34-11.18	16.199	150.000	0.840	32.201	11+654.672	11+663.772	11+668.873	11+670.830



CHAINAGE(Km)	EXISTING LEVEL(m)	DESIGN LEVEL(m)	HORIZONTAL ALIGNMENT	
			LEFT	RIGHT
11+400	1542.924	1542.493	P-316 R=88.00	
11+410	1543.390	1542.907		
11+420	1543.899	1543.427		
11+430	1544.412	1544.173	P-317 R=19.00	
11+440	1545.294	1545.144		
11+450	1546.591	1546.234	P-318 R=36.00	
11+460	1547.893	1547.325		
11+470	1549.401	1548.415		
11+480	1550.806	1549.505		
11+490	1551.920	1550.594	P-319 R=41.00	
11+500	1552.307	1551.510		
11+510	1552.828	1552.118	P-320 R=25.00	
11+520	1553.423	1552.421		
11+530	1553.522	1552.417		
11+540	1552.986	1552.281	P-321 R=144.00	
11+550	1552.272	1552.145		
11+560	1551.520	1552.009		
11+570	1550.807	1551.873	P-322 R=180.00	
11+580	1550.827	1551.737		
11+590	1550.966	1551.602	P-323 R=202.00	
11+600	1551.166	1551.466		
11+610	1551.456	1551.330		
11+620	1551.715	1551.194	P-324 R=48.00	
11+630	1551.713	1551.058		
11+640	1551.624	1550.922		
11+650	1551.576	1550.786		
11+660	1551.374	1550.711		
11+670	1551.029	1550.812	P-325 R=155.00	
11+680	1551.482	1551.092		
11+690	1552.031	1551.550		
11+700	1552.566	1552.126		

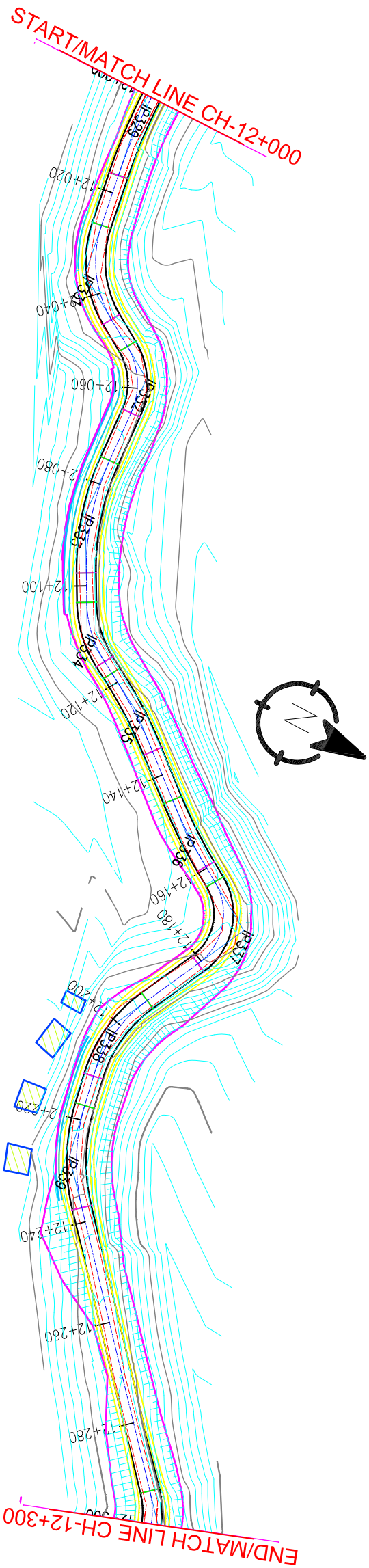
STARTMATCHLINE CH-11+700

ENDMATCHLINE CH-12+000




IP No.	CO-ORDINATES(m)		WBS (0+M-S)	DST (m)	DEF. ANG (0+M-S)	TAN LEN (m)	SAMPLE CURVE DATA		CHAINAGE			
	EASTING	NORTHING					R (m)	E (m)	LC (m)	BC	MC	EC
325	73206.229	313148.919	185-53-41.44	49.365	11-54-11.8	16.159	155.000	30.201	11+454.672	11+670.772	11+686.673	11+670.830
P574	73206.677	3131275.838	186-56-44.63	75.964	05-36-56.61	17.411	355.000	54.795	11+729.817	11+746.564	11+763.561	11+746.578
326	73212.351	3132998.702	88-51-37.62	78.311	10-05-7.21	18.224	15.000	8.603	11+496.837	11+493.899	11+483.101	11+483.881
327	732278.193	3113000.872	111-10-24.17	105.883	22-19-17.14	15.389	78.000	1.504	30.297	11+925.533	11+920.572	11+920.742
328	732324.951	3112982.729	98-10-23.17	50.038	15-01-29.61	6.694	66.000	0.570	17.268	11+901.694	11+910.538	11+910.389
329	732356.478	3112979.307	81-17-23.35	31.872	14-53-1.81	14.489	111.000	0.943	28.835	11+987.501	12+002.018	12+002.100

CHAINAGE(Km)	EXISTING LEVEL(m)	DESIGN LEVEL(m)	HORIZONTAL ALIGNMENT	
			RIGHT	LEFT
11+700	1552.566	1552.126		
11+710	1553.241	1552.704		
11+720	1554.515	1553.283		
11+730	1555.195	1553.861		
11+740	1555.784	1554.439		
11+750	1556.386	1555.018		
11+760	1557.096	1555.596		
11+770	1557.851	1556.174		
11+780	1558.065	1556.753		
11+790	1558.219	1557.331		
11+800	1558.448	1557.909		
11+810	1558.843	1558.488		
11+820	1559.287	1559.066		
11+830	1559.969	1559.645		
11+840	1560.596	1560.223		
11+850	1561.501	1560.904		
11+860	1563.024	1562.102		
11+870	1564.524	1563.299		
11+880	1565.362	1564.491		
11+890	1565.835	1565.423		
11+900	1565.933	1565.952		
11+910	1566.096	1566.077		
11+920	1566.331	1565.805		
11+930	1566.328	1565.389		
11+940	1566.153	1564.973		
11+950	1565.679	1564.558		
11+960	1564.961	1564.142		
11+970	1564.296	1563.726		
11+980	1563.932	1563.310		
11+990	1563.613	1562.895		
12+000	1563.124	1562.479		



P No.	CO-ORDINATES(m)		WBS (0+00 to 0+99.99)	DST (m)	DST ANG (°)	TAN LEN (m)	SIMPLE CURVE DATA						
	EASTING	NORTHING					R (m)	E (m)	LC (m)	BC	MC	EC	P
329	732396.478	3112979.307	81-17-23.35	31.812	14.53-1.81	14.489	111.000	0.943	28.835	11+987.601	12+002.018	12+016.435	12+002.100
331	732390.834	3112984.570	32-05-17.19	34.757	48-12-6.16	10.073	22.000	2.196	18.892	12+026.621	12+036.067	12+045.513	12+036.893
332	732403.275	3113004.412	86-56-15.43	23.420	54-50-58.24	1.295	14.000	1.773	13.402	12+051.595	12+059.297	12+064.997	12+058.859
333	732431.982	3113005.948	61-45-55.35	28.248	25-10-20.08	11.307	51.000	1.256	22.408	12+075.084	12+086.297	12+097.500	12+086.481
334	732452.591	3113016.988	30-06-36.14	23.290	31-39-19.22	8.237	22.000	0.872	12.155	12+103.168	12+109.244	12+115.321	12+109.403
335	732461.249	3113022.051	40-17-23.85	17.439	00-10-47.72	8.851	96.000	0.389	17.057	12+117.971	12+128.509	12+135.028	12+128.422
336	732478.037	3113021.854	31-56-30.38	25.982	00-20-53.49	10.930	98.000	0.283	14.423	12+142.214	12+152.429	12+159.638	12+152.439
337	732488.489	3113071.980	110-42-18.00	21.808	84-45-41.24	9.471	28.000	4.285	17.753	12+163.070	12+171.947	12+180.823	12+174.021
338	732518.551	3113055.590	78-19-44.23	32.584	37-22-53.78	10.247	38.000	1.357	16.265	12+192.298	12+202.089	12+211.221	12+202.427
339	732543.785	3113060.311	49-08-46.57	25.658	30-10-57.88	10.247	38.000	1.357	20.018	12+217.181	12+227.170	12+237.179	12+227.408
340	732600.518	3113109.382	101-51-16.31	75.032	52-42-28.74	8.422	17.000	1.972	15.839	12+283.542	12+301.382	12+308.181	12+301.944



CHAINAGE(Km)	EXISTING LEVEL(m)	DESIGN LEVEL(m)	HORIZONTAL ALIGNMENT	
			LEFT	RIGHT
12+000	1563.124	1562.479	P-329 R=111.00	P-329 R=111.00
12+010	1562.500	1562.063		
12+020	1562.223	1561.648		
12+030	1562.123	1561.232	P-331 R=22.00	P-331 R=22.00
12+040	1561.961	1560.816		
12+050	1560.915	1560.401		
12+060	1559.711	1559.985	IP-332 R=14.00	IP-332 R=14.00
12+070	1558.946	1559.569		
12+080	1558.298	1559.154		
12+090	1558.237	1558.738	P-333 R=51.00	P-333 R=51.00
12+100	1558.326	1558.322		
12+110	1558.465	1557.907	P-334 R=22.00	P-334 R=22.00
12+120	1558.018	1557.491		
12+130	1557.615	1557.075	IP-335 R=96.00	IP-335 R=96.00
12+140	1557.328	1556.818		
12+150	1557.066	1556.912	P-336 R=96.00	P-336 R=96.00
12+160	1557.732	1557.356		
12+170	1558.694	1558.151	IP-337 R=12.00	IP-337 R=12.00
12+180	1560.079	1559.137		
12+190	1561.334	1560.124		
12+200	1562.469	1561.111	P-338 R=28.00	P-338 R=28.00
12+210	1563.097	1562.098		
12+220	1563.870	1563.084		
12+230	1564.466	1564.071	P-339 R=36.00	P-339 R=36.00
12+240	1565.647	1565.058		
12+250	1566.660	1566.045		
12+260	1567.323	1567.006		
12+270	1567.967	1567.760		
12+280	1568.260	1568.275		
12+290	1568.544	1568.548		
12+300	1568.668	1568.607	IP-340 R=17.00	IP-340 R=17.00

Government of Nepal
 Ministry of Federal Affairs and General Administration
 Department of Local Infrastructure Development
Rural Connectivity Improvement Project-Phase 2
 (DoI/RcIP/DPR-04/2019)

CONSULTANT:
ITECO - INCLUSIVE JV
 (Shapalia Chowk, Ring Road)

ROAD NAME:
**Wamitkar-Indragauda-
 Aapchaur- Shantipur Road**
 Gulmi District

DATE: _____

REVISION: _____

SIGNATURE: _____

DESIGNED BY: _____

CHECKED BY: _____

APPROVED BY: _____

SCALE
 HORIZONTAL 1:1000
 VERTICAL 1:200

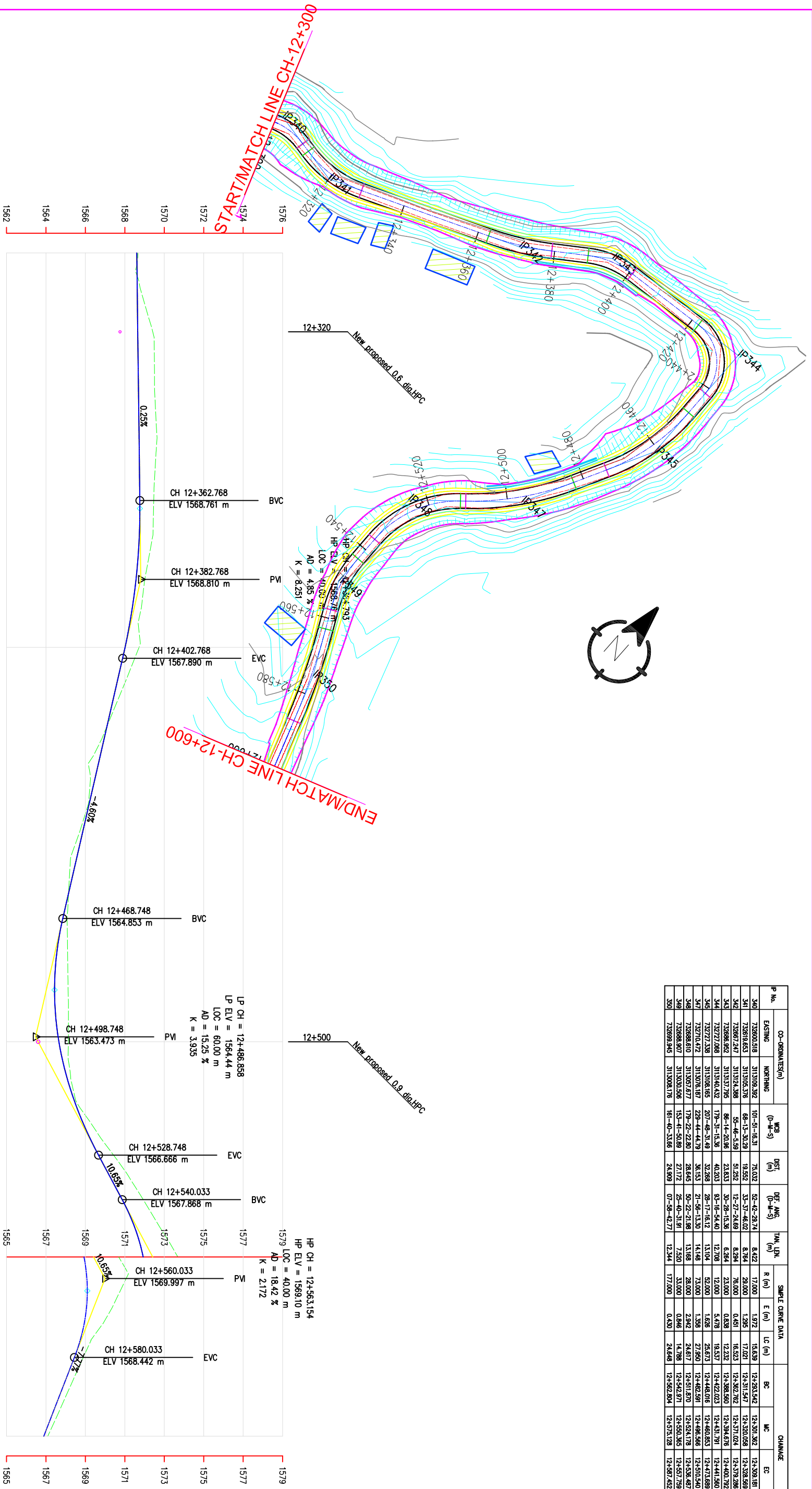
Plan & Profile

DATE: JUNE 2021

DRG NO: **1**

SHEET NO: **41**

IP No.	CO-ORDINATES(m)			DIST (m)	DEF. ANG (°-M-S)	TAN. LEN (m)	SMPLE CURVE DATA				CHAINAGE			
	EASTING	NORTHING	Q-M-S				R (m)	E (m)	LC (m)	BC	MC	EC	IP	
340	73260.518	311309.392	10-51-16.31	75.032	52-42-28.74	8.422	17.000	15.639	12+293.542	12+301.362	12+308.181	12+301.964		
341	732619.653	311305.336	68-13-30.28	19.552	33-37-46.02	8.264	29.000	1.295	17.021	12+311.647	12+320.058	12+328.589	12+320.311	
342	73267.242	311312.388	55-46-5.50	51.252	12-27-24.69	8.294	76.000	0.451	16.523	12+327.762	12+337.024	12+342.286	12+337.057	
343	73298.952	311317.795	88-14-20.98	23.833	30-28-15.38	6.264	23.000	0.838	12.232	12+388.560	12+394.878	12+400.792	12+388.824	
344	73272.098	311340.432	178-31-15.35	48.203	83-16-54.40	12.709	12.000	5.479	18.537	12+422.023	12+431.791	12+441.380	12+434.310	
345	73272.538	311308.039	207-46-31.49	32.289	28-17-16.12	13.104	32.000	1.528	25.673	12+448.016	12+447.589	12+461.720		
346	73270.472	311307.819	229-44-44.79	38.153	21-56-13.30	14.188	73.000	1.398	27.850	12+482.297	12+490.588	12+498.739		
347	73298.810	311305.677	179-22-22.80	28.645	50-22-21.98	13.188	28.000	2.242	24.817	12+511.870	12+524.178	12+538.487	12+525.038	
348	73298.907	311300.508	153-41-50.89	21.172	25-40-31.91	7.500	33.000	0.946	14.788	12+542.971	12+550.385	12+557.759	12+550.491	
350	73298.945	311300.178	161-40-33.66	24.909	07-36-42.77	12.344	177.000	0.430	24.648	12+562.804	12+575.128	12+587.452	12+575.148	



CHAINAGE(Km)	EXISTING LEVEL(m)	DESIGN LEVEL(m)	HORIZONTAL ALIGNMENT	
			RIGHT	LEFT
12+300	1568.668	1568.607	IP-340 R=17.00	
12+310	1568.839	1568.632		IP-341 R=29.00
12+320	1569.417	1568.656		
12+330	1569.506	1568.681		
12+340	1569.560	1568.705		
12+350	1569.591	1568.730		
12+360	1569.478	1568.755		
12+370	1569.434	1568.747		IP-342 R=76.00
12+380	1569.113	1568.624		
12+390	1568.839	1568.379		IP-343 R=23.00
12+400	1568.722	1568.013		
12+410	1567.922	1567.557		
12+420	1567.095	1567.097		
12+430	1566.164	1566.637		IP-344 R=12.00
12+440	1566.137	1566.176		
12+450	1565.482	1565.716		
12+460	1565.171	1565.256		IP-345 R=52.00
12+470	1565.078	1564.798		
12+480	1565.104	1564.496		
12+490	1565.139	1564.449		IP-347 R=73.00
12+500	1565.140	1564.656		
12+510	1565.287	1565.117		
12+520	1566.193	1565.832		IP-348 R=28.00
12+530	1567.616	1566.800		
12+540	1568.931	1567.864		
12+550	1570.153	1568.700		IP-349 R=33.00
12+560	1571.070	1569.075		
12+570	1570.063	1568.990		IP-350 R=17.00
12+580	1568.894	1568.445		
12+590	1567.998	1567.668		
12+600	1567.091	1566.891		

Government of Nepal
 Ministry of Federal Affairs and General Administration
 Department of Local Infrastructure Development
 Rural Connectivity Improvement Project-phase 2
 (DoI/RcIP/DPR-04/2019)

CONSULTANT:
 ITECO - INCLUSIVE JV
 (Shapalia Chowk, Ring Road)

ROAD NAME:
 Wamitkar-Indragauda-
 Aapchaur- Shantipur Road
 Gulmi District

DESIGNED BY:
 DRAWN BY:
 CHECKED BY:
 APPROVED BY:

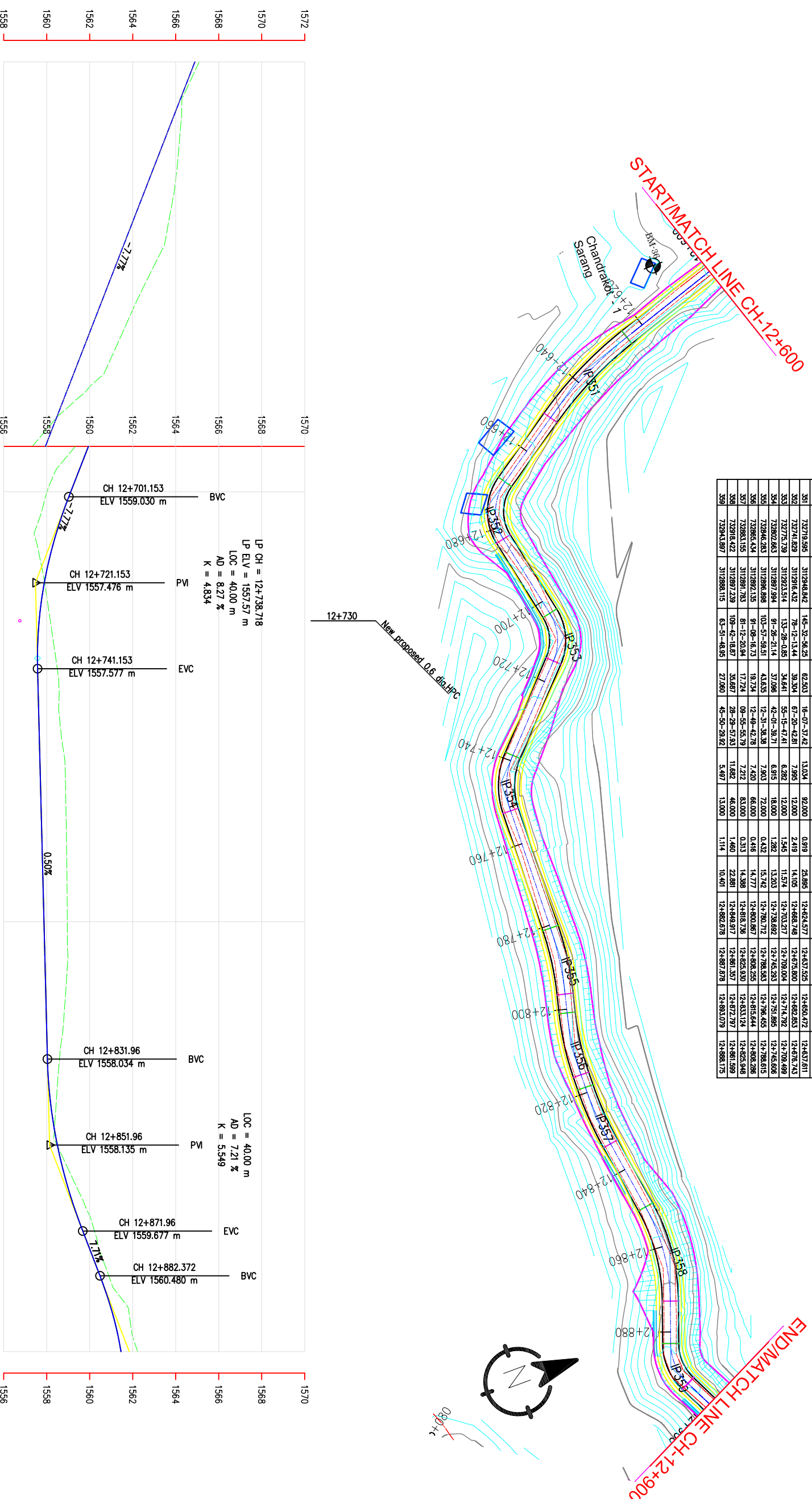
SCALE
 HORIZONTAL 1:1000
 VERTICAL 1:200

DATE: JUNE 2021

DRG NO: 12+300-12+600

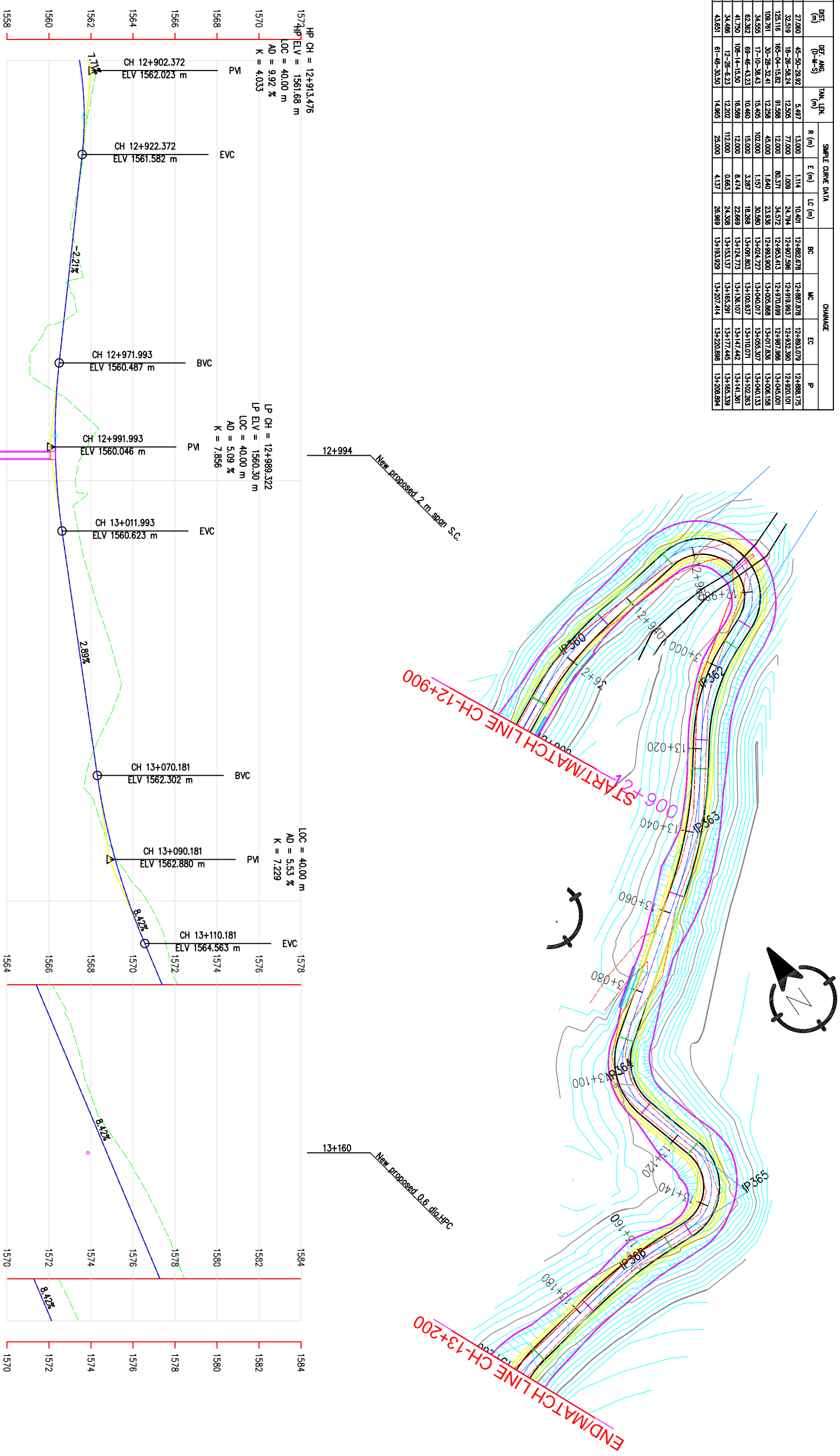
SHEET NO: 42

P No.	CO-ORDINATES(m)		WB S (0+4-5)	DST (0+4-5)	DEF. ANG (0+4-5)	TAN LEN (m)	SAMPLE CURVE DATA		CHAINAGE				
	EXISTING	NORTHING					R (m)	E (m)	LC (m)	BC	MC	EC	P
350	732699.945	3173008.776	161-40-33.86	24.989	07-36-42.77	12.344	177.000	0.430	24.648	124-92.804	124-97.128	124-98.762	124-97.148
351	732719.595	3172948.842	146-32-56.25	62.503	16-07-57.42	13.034	92.000	0.819	26.895	124-624.577	124-637.525	124-650.472	124-637.611
352	732741.829	3172916.432	78-12-13.44	38.304	67-20-42.81	7.985	12.000	2.419	14.105	124-688.746	124-675.800	124-682.853	124-676.743
353	732773.729	3172823.514	133-28-0.85	34.641	55-15-47.41	6.282	12.000	1.545	11.574	124-703.217	124-709.004	124-716.792	124-708.489
354	732802.663	3172877.994	91-36-21.14	37.086	42-01-38.71	6.915	18.000	1.282	13.203	124-738.692	124-745.293	124-751.895	124-748.606
355	732846.263	3172864.898	103-57-59.51	43.635	12-31-38.38	7.903	12.000	0.432	15.742	124-790.712	124-798.583	124-796.455	124-788.615
356	732865.434	3172891.135	91-08-16.73	18.734	09-55-55.79	7.212	63.000	0.416	14.777	124-800.867	124-802.555	124-815.644	124-808.286
357	732883.155	3172891.733	81-12-30.94	17.724	09-55-55.79	7.212	63.000	0.313	14.388	124-818.738	124-825.530	124-831.124	124-825.948
358	732918.422	3172897.239	109-42-18.87	35.887	28-29-57.53	11.682	46.000	1.460	22.881	124-849.972	124-861.527	124-872.297	124-861.599
359	732943.897	3172893.115	63-51-48.95	27.060	45-50-28.92	5.497	13.000	1.114	10.401	124-892.678	124-887.278	124-893.079	124-888.175



CHAINAGE(Km)	EXISTING LEVEL(m)	DESIGN LEVEL(m)	HORIZONTAL ALIGNMENT	
			LEFT	RIGHT
12+600	1567.091	1566.891		
12+610	1566.283	1566.114		
12+620	1566.146	1565.337		
12+630	1565.935	1564.559		
12+640	1565.572	1563.782		
12+650	1564.734	1563.005		
12+660	1563.794	1562.228		
12+670	1562.891	1561.451		
12+680	1561.073	1560.674		
12+690	1559.238	1559.897		
12+700	1558.019	1559.120		
12+710	1557.428	1558.424		
12+720	1557.869	1557.933		
12+730	1558.169	1557.649		
12+740	1558.460	1557.572		
12+750	1558.555	1557.621		
12+760	1558.773	1557.672		
12+770	1558.883	1557.722		
12+780	1558.920	1557.772		
12+790	1558.946	1557.823		
12+800	1558.958	1557.873		
12+810	1558.965	1557.924		
12+820	1558.832	1557.974		
12+830	1558.630	1558.024		
12+840	1558.471	1558.133		
12+850	1558.337	1558.418		
12+860	1559.230	1558.884		
12+870	1560.107	1559.530		
12+880	1560.719	1560.298		
12+890	1561.803	1560.997		
12+900	1562.232	1561.455		

IP No.	CO-ORDINATES(m)		WBS (0+4-S)	DIST (m)	DEF. ANG (0+4-S)	TAN. LEN (m)	SAMPLE CURVE DATA					
	EASTING	NORTHING					R (m)	E (m)	LC (m)	BC	MC	EC
359	732943.997	3112888.115	63-51-48.95	27.080	45-50-28.92	5.487	13.000	1.114	10.401	12+882.678	12+883.079	12+888.175
360	732973.091	3112902.440	82-18-47.19	32.519	18-28-38.24	12.505	77.000	1.009	24.794	12+907.596	12+919.833	12+920.101
361	733097.083	3112918.176	247-23-3.01	125.116	165-04-15.82	12.588	12.000	80.371	34.572	12+953.413	12+970.689	12+987.886
362	732995.763	3112978.967	216-54-30.59	109.761	30-28-32.41	12.258	45.000	1.840	23.935	12+963.900	13+005.869	13+017.238
363	732975.011	3112848.337	234-05-9.03	34.555	17-10-38.43	15.405	102.000	1.957	30.590	13+024.727	13+040.017	13+045.307
364	732994.504	3112912.757	164-18-25.80	62.362	69-46-43.23	10.460	15.000	3.287	18.288	13+091.803	13+100.837	13+102.283
365	732955.797	3112772.563	272-32-41.30	41.750	108-14-15.50	16.589	12.000	8.674	22.869	13+124.723	13+138.107	13+147.442
366	732961.545	3112774.065	280-08-35.08	34.486	12-26-6.23	12.202	112.000	0.633	24.308	13+153.137	13+165.291	13+177.445
367	732988.343	3112766.927	198-18-4.59	43.651	61-48-30.50	14.965	25.000	4.137	26.899	13+193.829	13+207.414	13+220.898



CHAINAGE(Km)	EXISTING LEVEL(m)	DESIGN LEVEL(m)	HORIZONTAL ALIGNMENT	
			RIGHT	LEFT
12+900	1562.232	1561.455	IP-360 R=77.00	
12+910	1561.966	1561.665		
12+920	1561.676	1561.627		
12+930	1561.401	1561.414		
12+940	1561.044	1561.193		
12+950	1561.549	1560.972		
12+960	1561.317	1560.752	IP-361 R=12.00	
12+970	1559.110	1560.531		
12+980	1560.713	1560.351		
12+990	1562.063	1560.296	IP-362 R=45.00	
13+000	1561.248	1560.369		
13+010	1561.311	1560.568		
13+020	1561.758	1560.854		
13+030	1562.324	1561.143		
13+040	1562.990	1561.431	IP-363 R=102.00	
13+050	1563.384	1561.720		
13+060	1562.512	1562.009		
13+070	1561.766	1562.297		
13+080	1562.377	1562.652		
13+090	1563.201	1563.146	IP-364 R=15.00	
13+100	1564.674	1563.778		
13+110	1565.560	1564.548		
13+120	1566.150	1565.390	IP-365 R=12.00	
13+130	1567.071	1566.232		
13+140	1567.615	1567.074		
13+150	1568.264	1567.916		
13+160	1569.546	1568.758	IP-366 R=112.00	
13+170	1570.726	1569.599		
13+180	1571.695	1570.441		
13+190	1572.463	1571.283		
13+200	1573.398	1572.125	IP-367 R=25.00	

Government of Nepal
Ministry of Federal Affairs and General Administration
Department of Local Infrastructure Development
Rural Connectivity Improvement Project-Phase 2
(DoI/RcI/PPR-04/2019)

CONSULTANT: ITECO - INCLUSIVE JV (Shapalia Chowk, Ring Road)

ROAD NAME: Wamtaksar-Indragauda-Aapchaur- Shantipur Road
Gulmi District

DATE: _____

REVISION: _____

SIGNATURE: _____

DESIGNED BY: _____
DRAWN BY: _____
CHECKED BY: _____
APPROVED BY: _____

SCALE: HORIZONTAL 1:1000
VERTICAL 1:200

Plan & Profile

12+900-13+200

DATE: JUNE 2021

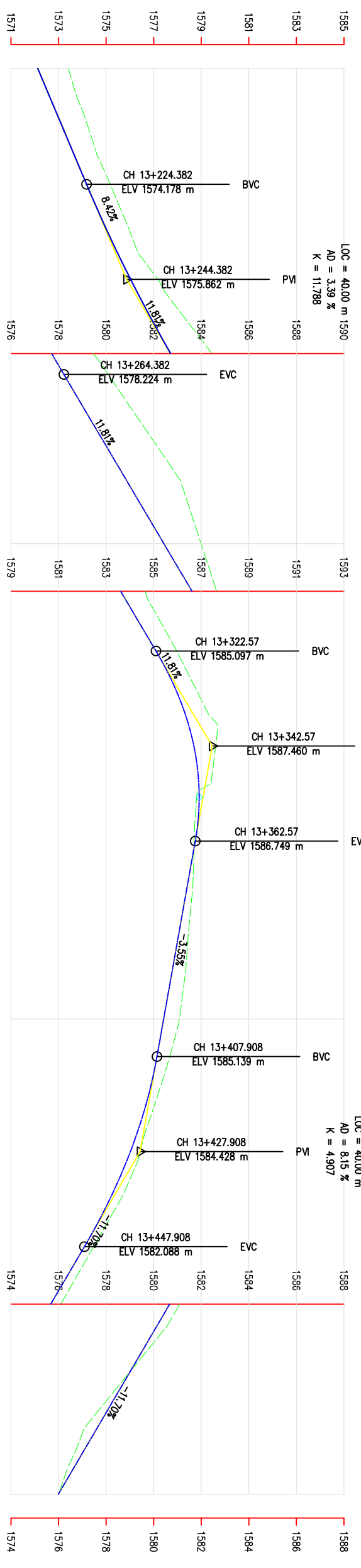
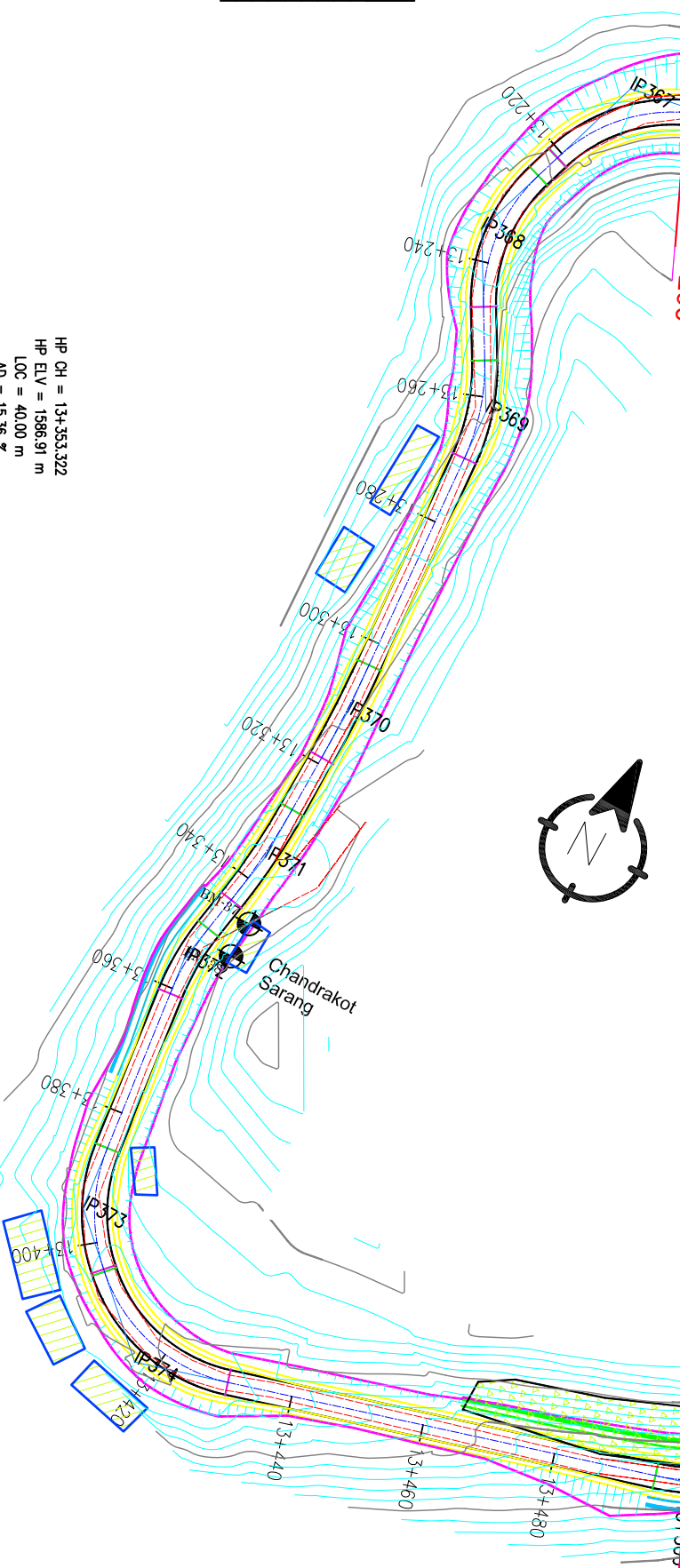
DRG NO: _____

SHEET NO: 44

START/MATCH LINE CH-13+200

ENDMATCH LINE CH-13+500

P No.	CO-ORDINATES(m)		WB (m-S)	DPT (m)	DPT ANG (D-M-S)	TAN LEN (m)	SAMPLE CURVE DATA						
	EXISTING	WORKING					R (m)	E (m)	LC (m)	BC	MC	EC	P
367	72986.343	31276.597	198-18-4.56	4.851	61-48-30.50	14.865	25.000	4.137	26.969	13+193.929	13+207.414	13+220.898	13+208.894
368	72986.290	31277.653	150-16-36.75	30.454	48-01-27.80	11.483	26.000	2.463	21.793	13+224.805	13+235.702	13+248.598	13+236.388
369	72986.289	31274.489	176-20-54.28	27.203	26-04-17.92	7.940	33.000	0.873	15.016	13+254.578	13+262.087	13+268.595	13+262.219
370	72986.407	31268.487	181-04-18.22	49.292	04-43-23.94	8.137	188.000	0.180	15.488	13+303.493	13+311.991	13+311.248	
371	72986.944	31264.026	195-11-37.83	24.775	08-01-19.61	8.137	102.000	0.324	16.240	13+327.876	13+335.995	13+344.115	13+336.013
372	72986.134	31262.134	173-02-02.21	19.266	16-28-37.62	5.633	39.000	0.408	11.227	13+346.592	13+355.205	13+360.819	13+355.244
373	72985.838	31261.259	133-04-35.80	40.117	46-37-34.41	9.924	28.000	1.724	18.434	13+364.877	13+404.094	13+395.283	
374	72985.609	31264.738	73-55-42.48	24.194	58-05-53.32	14.077	23.000	3.745	28.093	13+404.477	13+417.282	13+432.288	13+416.694
375	72980.781	31268.879	45-42-34.23	67.573	28-13-62.24	8.295	33.000	1.027	16.253	13+465.579	13+503.595	13+511.632	13+503.673

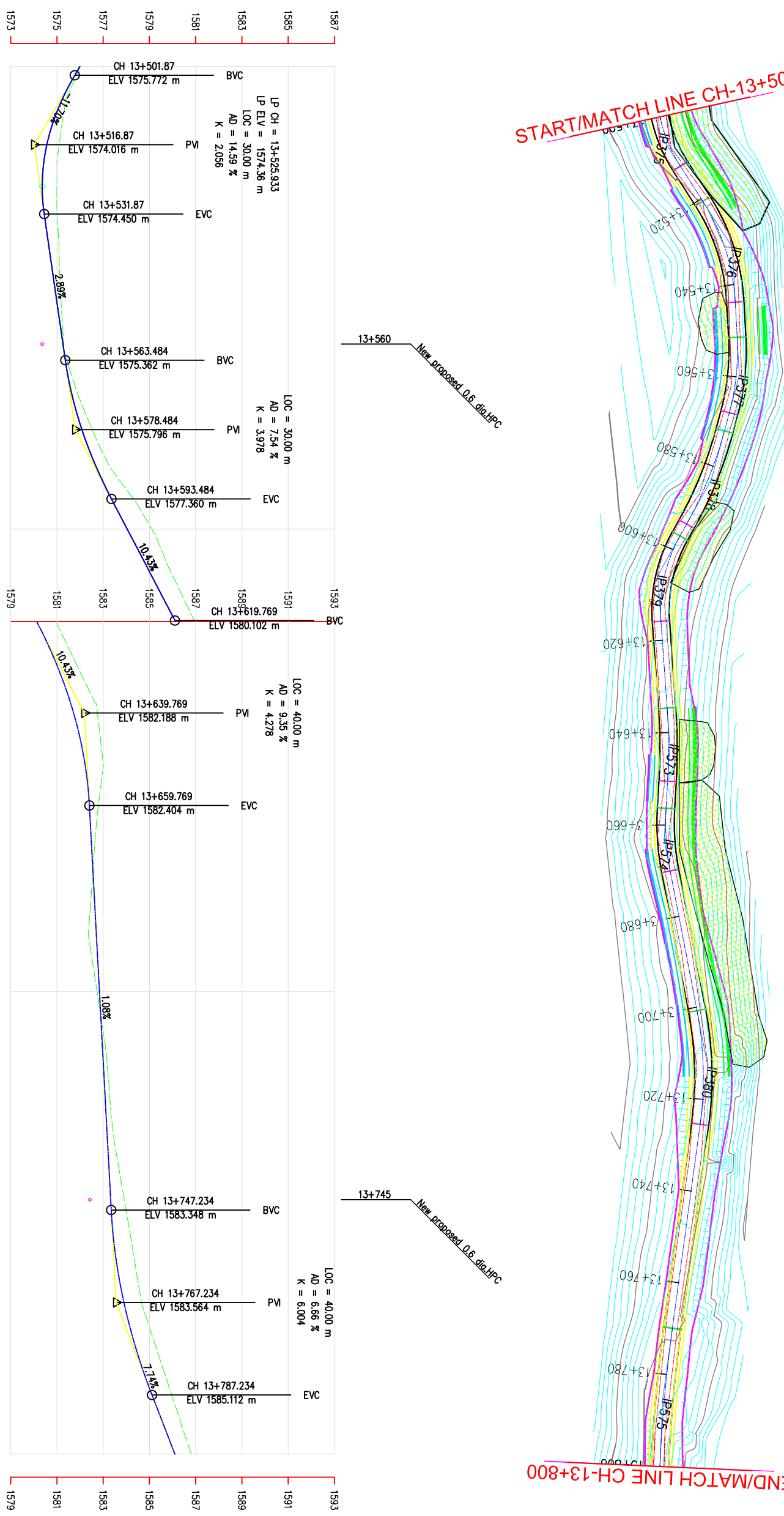
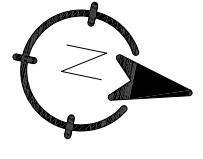


CHAINAGE(Km)	EXISTING LEVEL(m)	DESIGN LEVEL(m)	HORIZONTAL ALIGNMENT	
			RIGHT	LEFT
13+200	1573.398	1572.125	P-367 R=25.00	
13+210	1574.090	1572.967		
13+220	1574.788	1573.809		
13+230	1575.645	1574.664	P-368 R=26.00	
13+240	1576.526	1575.596		
13+250	1577.923	1576.613		
13+260	1579.455	1577.714	P-369 R=33.00	
13+270	1580.844	1578.888		
13+280	1582.213	1580.069		
13+290	1583.340	1581.250		
13+300	1583.993	1582.431		
13+310	1584.645	1583.612	P-370 R=188.00	
13+320	1585.686	1584.794		
13+330	1586.722	1585.869	P-371 R=102.00	
13+340	1587.670	1586.573		
13+350	1587.421	1586.892	P-372 R=39.00	
13+360	1586.717	1586.828		
13+370	1586.664	1586.485		
13+380	1586.497	1586.130		
13+390	1586.344	1585.775	P-373 R=26.00	
13+400	1586.079	1585.420		
13+410	1585.553	1585.060	P-374 R=25.00	
13+420	1584.914	1584.560		
13+430	1584.321	1583.857		
13+440	1583.378	1582.949		
13+450	1582.235	1581.843		
13+460	1581.093	1580.672		
13+470	1579.688	1579.502		
13+480	1578.063	1578.332		
13+490	1576.788	1577.161		
13+500	1576.004	1575.991	P-375 R=33.00	

P No.	O-ORIENTS(m)		WBS (0+M-S)	DPT (M)	DPT ANG (DEG)	TAN LEN (M)	SIMPLE CURVE DATA			CHAINAGE			
	EASTING	NORTHING					R (m)	E (m)	LC (m)	BC	MC	EC	P
375	72967.761	3112968.979	45-42-34.23	67.575	28-13-42.4	8.295	33.000	1.027	16.633	13+493.379	13+503.505	13+511.632	13+520.673
376	72968.623	3112668.331	75-11-24.25	28.145	29-28-50.01	11.839	45.000	1.531	23.154	13+520.643	13+530.220	13+543.797	13+552.482
377	733015.468	3112616.429	93-19-47.51	27.788	18-08-23.26	8.301	52.000	0.693	16.443	13+551.424	13+559.656	13+567.887	13+569.275
378	733028.720	3112615.073	107-30-36.43	23.341	14-10-48.92	10.946	88.000	0.678	21.279	13+571.982	13+582.871	13+593.761	13+592.207
379	733091.418	3112607.828	74-13-4.28	23.749	13-17-27.14	9.866	33.000	1.443	19.174	13+598.698	13+608.288	13+615.873	13+606.565
PS73	733096.637	311817.880	81-38-38.92	36.897	07-25-30.64	7.816	122.000	0.297	15.610	13+634.687	13+642.592	13+650.497	13+642.603
PS74	733117.033	311820.879	67-25-48.37	20.674	14-12-34.53	6.858	55.000	0.468	13.646	13+658.358	13+663.181	13+668.004	13+663.120
380	733033.513	3112646.075	88-03-28.84	50.074	18-37-44.48	12.865	78.000	1.015	24.710	13+700.755	13+710.310	13+720.485	13+713.220
PS75	733033.513	3112646.075	88-44-27.54	72.393	05-19-27.29	13.843	333.000	0.399	30.894	13+789.930	13+785.382	13+800.834	13+785.383

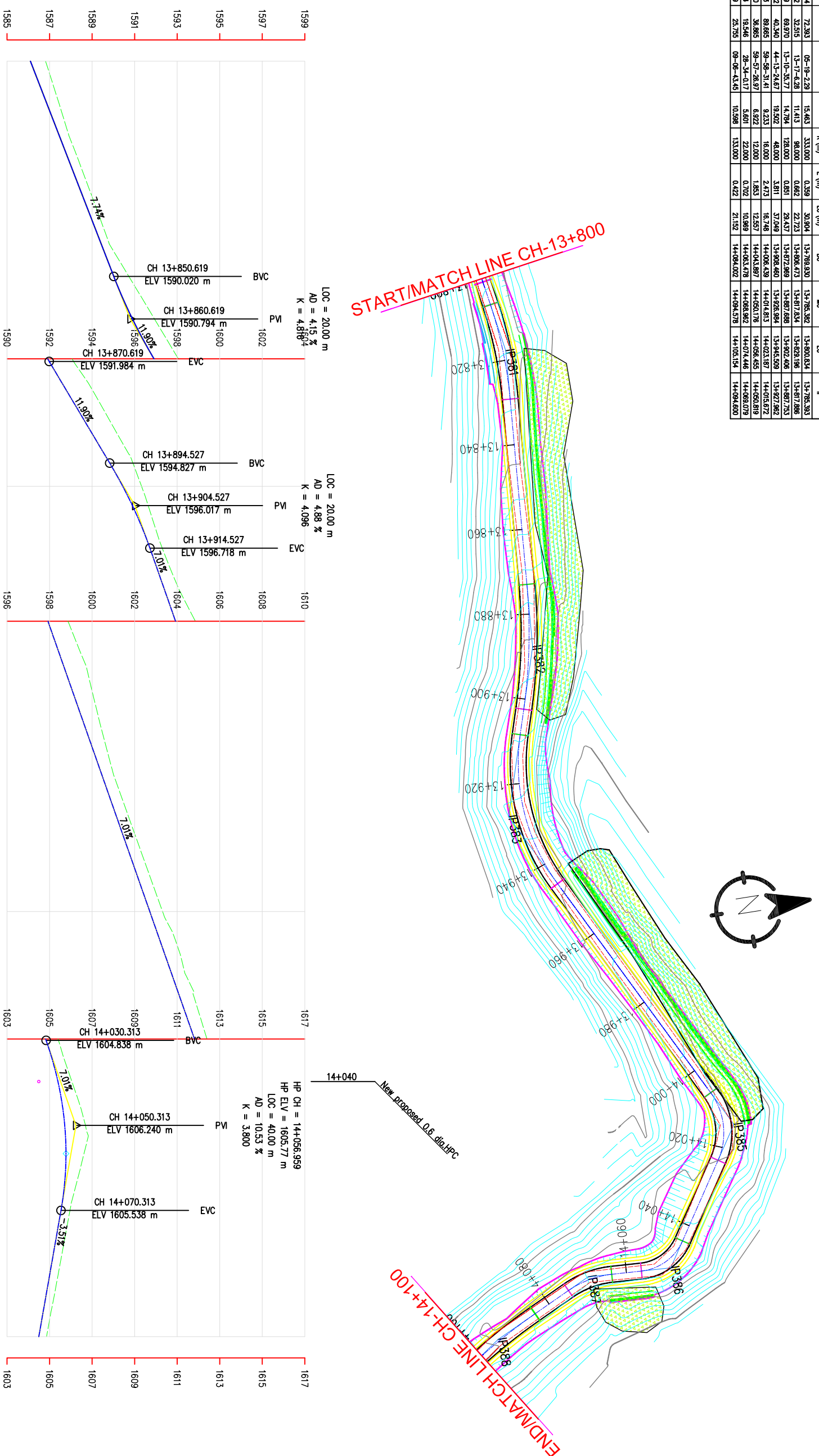
START/MATCH LINE CH-13+500

END/MATCH LINE CH-13+800



CHAINAGE(Km)	EXISTING LEVEL(m)	DESIGN LEVEL(m)	HORIZONTAL ALIGNMENT	
			RIGHT	LEFT
13+500	1576.004	1575.991	IP-375 R=33.00	
13+510	1575.299	1574.981		
13+520	1575.015	1574.449		
13+530	1574.993	1574.404	IP-376 R=45.00	
13+540	1575.091	1574.684		
13+550	1575.163	1574.973		
13+560	1575.294	1575.262	IP-377 R=52.00	
13+570	1575.841	1575.604		
13+580	1576.651	1576.182	IP-378 R=88.00	
13+590	1577.793	1577.012		
13+600	1579.106	1578.040	IP-379 R=33.00	
13+610	1579.994	1579.083		
13+620	1580.952	1580.126		
13+630	1581.918	1581.046		
13+640	1582.758	1581.733	IP-PS73 R=122.00	
13+650	1582.987	1582.187		
13+660	1582.787	1582.406	IP-PS74 R=55.00	
13+670	1582.606	1582.514		
13+680	1582.470	1582.622		
13+690	1582.427	1582.730		
13+700	1582.737	1582.838		
13+710	1583.045	1582.946	IP-380 R=76.00	
13+720	1583.247	1583.054		
13+730	1583.423	1583.162		
13+740	1583.740	1583.270		
13+750	1584.086	1583.384		
13+760	1584.417	1583.622		
13+770	1584.832	1584.025		
13+780	1585.489	1584.596		
13+790	1586.151	1585.327		
13+800	1586.810	1586.101	IP-PS75 R=33.00	

P No.	CO-ORDINATES(m)		WB (m)	DST (m)	DST ANG (°-44'-S)	TAN LEN (m)	SAMPLE CURVE DATA					
	EASTING	NORTHING					R (m)	E (m)	LC (m)	BC	MC	EC
P575	73323.513	31196.075	80-44-27.54	72.383	06-19-2.29	15.463	333.000	0.389	30.904	13+769.830	13+800.834	13+785.383
381	73327.604	31196.077	94-01-33.82	32.515	13-17-4.28	11.413	98.000	0.682	22.723	13+806.473	13+829.834	13+817.988
382	73337.402	31196.384	107-12-4.59	69.970	13-10-35.77	14.794	128.000	0.851	29.437	13+872.869	13+902.408	13+897.753
383	73379.827	31198.344	82-58-44.92	40.340	44-13-24.67	19.502	48.000	3.811	37.048	13+908.984	13+945.509	13+927.962
385	73368.814	31197.120	122-57-16.33	88.665	59-58-31.41	9.233	16.000	2.473	16.748	14+006.439	14+023.187	14+015.872
386	73348.748	31195.146	182-54-43.30	38.665	59-57-28.97	8.922	12.000	1.853	12.587	14+014.813	14+059.178	14+050.819
387	73348.755	31193.625	154-20-43.14	19.546	28-34-01.17	5.801	22.000	0.702	10.989	14+053.478	14+074.448	14+068.079
388	73348.808	31181.409	146-13-58.88	23.735	09-06-43.63	10.598	133.000	0.422	21.152	14+084.022	14+094.578	14+094.803



CHAINAGE(Km)	EXISTING LEVEL(m)	DESIGN LEVEL(m)	HORIZONTAL ALIGNMENT	
			RIGHT	LEFT
13+800	1586.810	1586.101	IP-381 R=333.00	
13+810	1587.449	1586.875		
13+820	1588.107	1587.649		
13+830	1588.861	1588.423		
13+840	1589.594	1589.198		
13+850	1590.653	1589.972		
13+860	1591.859	1590.837		
13+870	1593.055	1591.910		
13+880	1594.320	1593.099		
13+890	1595.450	1594.289		
13+900	1596.327	1595.442		
13+910	1596.986	1596.376		
13+920	1597.728	1597.102	IP-383 R=48.00	
13+930	1598.675	1597.803		
13+940	1599.531	1598.505		
13+950	1600.089	1599.206		
13+960	1600.592	1599.907		
13+970	1601.165	1600.608		
13+980	1601.878	1601.310		
13+990	1602.594	1602.011		
14+000	1603.313	1602.712		
14+010	1604.137	1603.413		
14+020	1604.789	1604.115		
14+030	1605.402	1604.816		
14+040	1606.050	1605.394		
14+050	1606.672	1605.708		
14+060	1606.468	1605.760		
14+070	1605.971	1605.548		
14+080	1605.602	1605.197		
14+090	1605.234	1604.846		
14+100	1604.858	1604.494		

Government of Nepal
Ministry of Federal Affairs and General Administration
Department of Local Infrastructure Development
Rural Connectivity Improvement Project-Phase 2
(DoI/RcIP/PPR-04/2019)

CONSULTANT: ITECO - INCLUSIVE JV (Shapalia Chowk, Ring Road)

ROAD NAME: Wamitakar-Indragauda-Aapchar- Shantipur Road
Gulmi District

DATE: _____

REVISION: _____

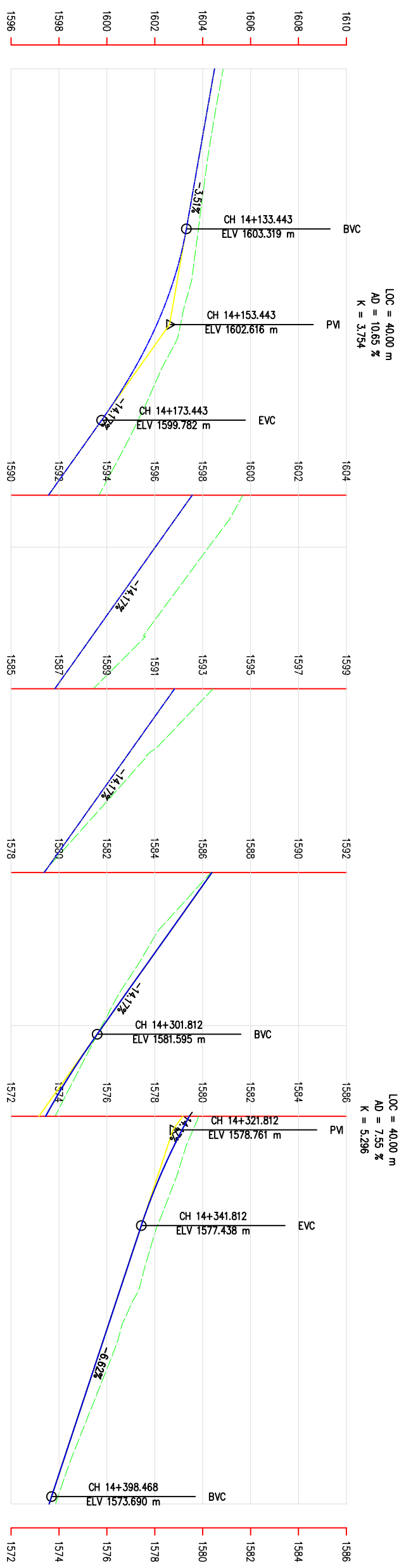
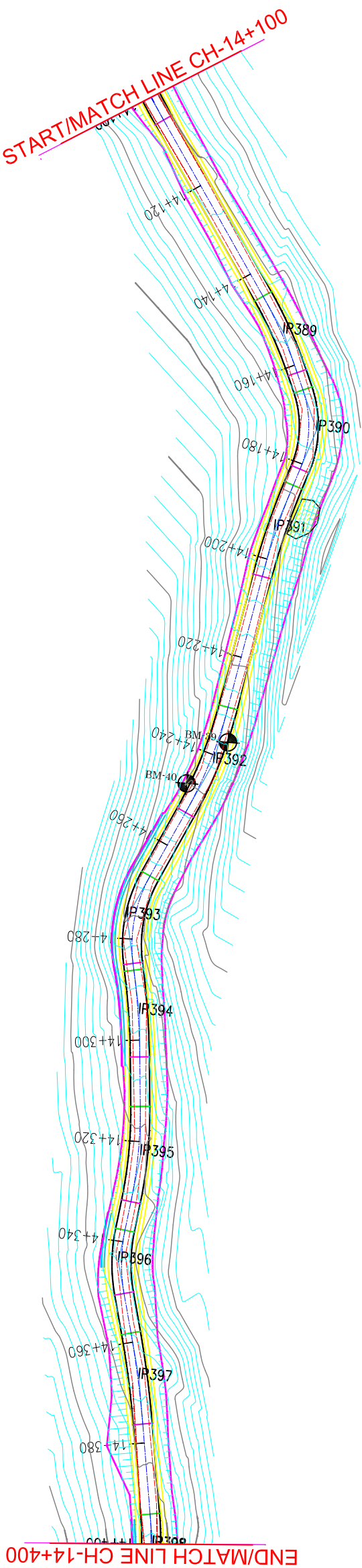
SIGNATURE: _____

DESIGNED BY: _____
DRAWN BY: _____
CHECKED BY: _____
APPROVED BY: _____

SCALE: HORIZONTAL 1:1000
VERTICAL 1:200

Plan & Profile
13+800-14+100

DATE: JUNE 2021
DRG NO: _____
SHEET NO: 47



CHAINAGE(Km)	EXISTING LEVEL(m)	DESIGN LEVEL(m)	HORIZONTAL ALIGNMENT	
			RIGHT	LEFT
14+100	1604.858	1604.494	P-386 R=133.00	
14+110	1604.493	1604.143		
14+120	1604.172	1603.791		
14+130	1603.911	1603.440		
14+140	1603.651	1603.031		
14+150	1603.216	1602.372	P-389 R=88.00	
14+160	1602.567	1601.446		
14+170	1601.638	1600.254	P-390 R=22.00	
14+180	1600.646	1598.853		
14+190	1599.578	1597.437	P-391 R=133.00	
14+200	1598.249	1596.020		
14+210	1596.773	1594.603		
14+220	1595.348	1593.186		
14+230	1593.356	1591.769		
14+240	1591.447	1590.352	P-392 R=88.00	
14+250	1589.562	1588.936		
14+260	1587.775	1587.519		
14+270	1585.978	1586.102	P-393 R=28.00	
14+280	1584.165	1584.685		
14+290	1582.937	1583.268	P-394 R=146.00	
14+300	1581.794	1581.851		
14+310	1580.757	1580.498		
14+320	1579.757	1579.330	P-395 R=88.00	
14+330	1579.009	1578.351		
14+340	1578.260	1577.561	P-396 R=33.00	
14+350	1577.610	1576.896		
14+360	1576.861	1576.235		
14+370	1576.143	1575.573	P-397 R=193.00	
14+380	1575.351	1574.911		
14+390	1574.554	1574.250	P-398 R=66.00	
14+400	1573.858	1573.590		

P No	CO-ORDINATES(m)		WCS (0-M-S)	DST (0-M-S)	DEF. ANG (0-M-S)	TAN. LEN (m)	SIMPLE CURVE DATA		CHAINAGE				
	EASTING	NORTHING					E (m)	LC (m)	BC	MC	EC	P	
388	733496.406	3112811.409	146-13-59.69	26.793	08-09-43.46	10.998	133.000	0.422	21.152	14+084.022	14+094.578	14+105.134	14+094.630
389	733330.413	3112833.199	155-06-51.57	36.780	10-04-51.57	8.278	88.000	0.388	16.307	14+143.008	14+153.291	14+163.574	14+153.316
390	733338.846	3112844.888	187-33-41.2	20.225	41-34-12.95	6.393	22.000	1.331	15.962	14+163.142	14+173.123	14+183.104	14+173.482
391	733332.717	3112843.940	189-22-63.5	21.317	08-10-57.29	9.513	133.000	0.340	18.994	14+194.054	14+203.551	14+213.047	14+194.070
392	733304.856	3112777.537	203-57-54.07	47.436	14-35-47.24	11.270	88.000	1.487	22.419	14+230.204	14+239.628	14+249.052	14+239.674
393	733501.335	3112426.681	167-25-51.7	34.861	38-32-48.90	9.246	28.000	1.487	17.860	14+284.897	14+294.282	14+294.213	14+284.213
394	733501.431	3112426.975	174-09-40.88	18.166	08-43-35.71	8.980	146.000	0.252	17.141	14+298.168	14+298.168	14+303.398	14+298.746
395	733501.348	3112398.282	186-27-11.2	27.828	12-18-20.24	9.487	88.000	0.510	18.900	14+313.070	14+322.520	14+331.970	14+322.597
396	733501.825	3112377.248	164-38-45.88	21.579	21-08-15.13	6.356	33.000	0.807	12.558	14+337.707	14+343.886	14+350.285	14+344.063
397	733501.097	3112355.370	170-00-55.18	23.311	05-22-9.19	9.050	183.000	0.212	18.086	14+358.171	14+358.274	14+367.214	14+367.220
398	733508.855	3112322.862	181-00-14.58	33.211	10-59-19.40	6.349	66.000	0.305	12.658	14+394.089	14+400.398	14+406.727	14+400.418

Government of Nepal
 Ministry of Federal Affairs and General Administration
 Department of Local Infrastructure Development
Rural Connectivity Improvement Project-phase 2
 (DoI/RcI/P/PPR-04/2019)

CONSULTANT:
ITECO - INCLUSIVE JV
 (Shapalla Chowk, Ring Road)

ROAD NAME:
**Wamitakar-Indragauda-
 Aapchaur- Shantipur Road**
 Gulmi District

DATE: _____

REVISION: _____

SIGNATURE: _____

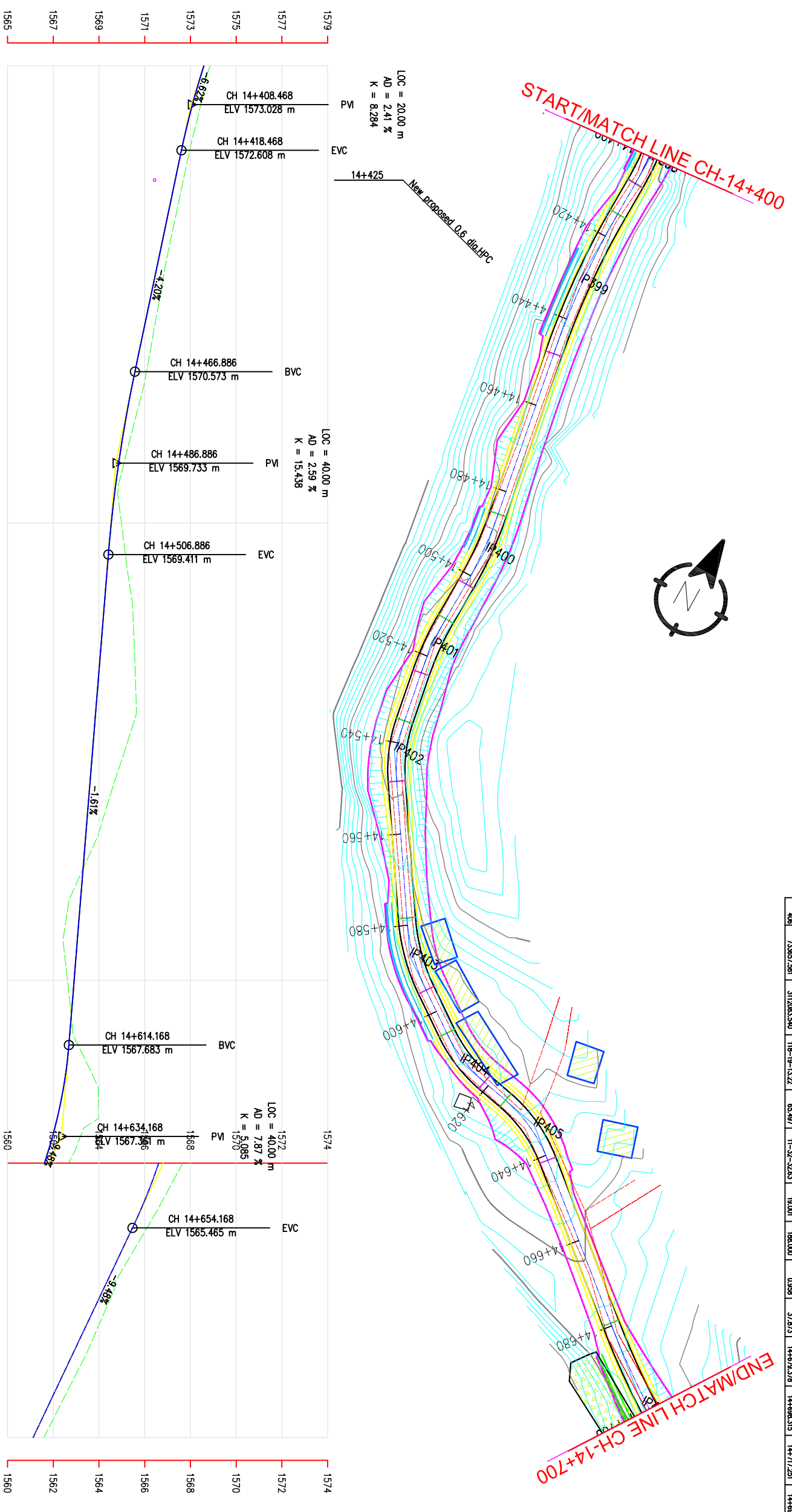
DESIGNED BY: _____
 DRAWN BY: _____
 CHECKED BY: _____
 APPROVED BY: _____

SCALE
 HORIZONTAL 1:1000
 VERTICAL 1:200

Plan & Profile
14+100-14+400

DATE: JUNE 2021
 DRG NO: _____
 SHEET NO: **48**

P No.	CO-ORDINATE(S)	WB (D-#-S)	DIST (D-#-S)	DEF. ANG (D-#-S)	TAN. LEN. (m)	R (m)	SAMPLE CURVE DATA	CHANGING			
398	733526.855	311232.682	181-00-14.58	33.211	10-58-18.40	6.349	0.305	12.858	14+394.009	14+400.398	14+400.418
399	733528.313	311229.719	170-06-11.32	30.948	10-54-1.26	16.889	0.804	33.075	14+414.438	14+431.276	14+431.327
400	733537.045	311220.208	181-06-19.14	62.441	11-00-7.82	8.475	88.000	0.407	16.888	14+483.190	14+502.088
401	733536.586	311206.418	170-00-14.44	23.794	11-06-4.70	6.511	67.000	0.316	12.882	14+510.886	14+523.878
402	733540.828	311218.350	146-43-16.13	24.439	23-16-58.31	6.799	33.000	0.693	13.410	14+535.007	14+548.417
403	733565.572	311214.651	105-18-57.41	45.094	21-24-18.72	8.316	44.000	0.779	16.438	14+578.396	14+586.615
404	733566.492	311212.830	100-41-48.48	25.638	23-37-48.93	6.900	33.000	0.714	13.604	14+605.256	14+612.058
405	733507.307	311215.521	129-51-45.96	21.257	28-08-57.28	8.279	33.000	1.023	16.222	14+632.438	14+641.161
406	733507.581	311203.540	118-19-13.22	65.697	11-32-30.63	18.001	188.000	0.588	37.573	14+670.378	14+688.315
408	733507.581	311203.540	118-19-13.22	65.697	11-32-30.63	18.001	188.000	0.588	37.573	14+670.378	14+688.315



CHAINAGE(Km)	EXISTING LEVEL(m)	DESIGN LEVEL(m)	HORIZONTAL ALIGNMENT	
			RIGHT	LEFT
14+400	1573.858	1573.590	P-398 R=66.00	
14+410	1573.387	1573.007		
14+420	1572.904	1572.543		
14+430	1572.477	1572.123	P-399 R=177.00	
14+440	1572.055	1571.703		
14+450	1571.682	1571.283		
14+460	1571.327	1570.863		
14+470	1570.960	1570.446		
14+480	1570.442	1570.078		
14+490	1569.934	1569.775	P-400 R=85.00	
14+500	1569.984	1569.537		
14+510	1570.235	1569.361		
14+520	1570.488	1569.200	P-401 R=67.00	
14+530	1570.568	1569.039		
14+540	1570.633	1568.877		
14+550	1570.114	1568.716	P-402 R=33.00	
14+560	1569.466	1568.555		
14+570	1568.810	1568.394		
14+580	1567.907	1568.233		
14+590	1567.464	1568.072	P-403 R=44.00	
14+600	1567.622	1567.911		
14+610	1567.835	1567.750		
14+620	1568.654	1567.555	P-404 R=33.00	
14+630	1568.986	1567.181		
14+640	1567.664	1566.611		
14+650	1566.585	1565.843	P-405 R=33.00	
14+660	1565.411	1564.912		
14+670	1564.467	1563.965		
14+680	1563.599	1563.017		
14+690	1562.605	1562.069		
14+700	1561.591	1561.121	P-406 R=188.00	

Government of Nepal
Ministry of Federal Affairs and General Administration
Department of Local Infrastructure Development
Rural Connectivity Improvement Project-phase 2
(DoI/RcI/PPR-04/2019)

CONSULTANT: ITECO - INCLUSIVE JV (Shapalia Chowk, Ring Road)

ROAD NAME: Wamitakar-Indragauda-Aapchaur- Shantipur Road
Gulmi District

DATE: _____

REVISION: _____

SIGNATURE: _____

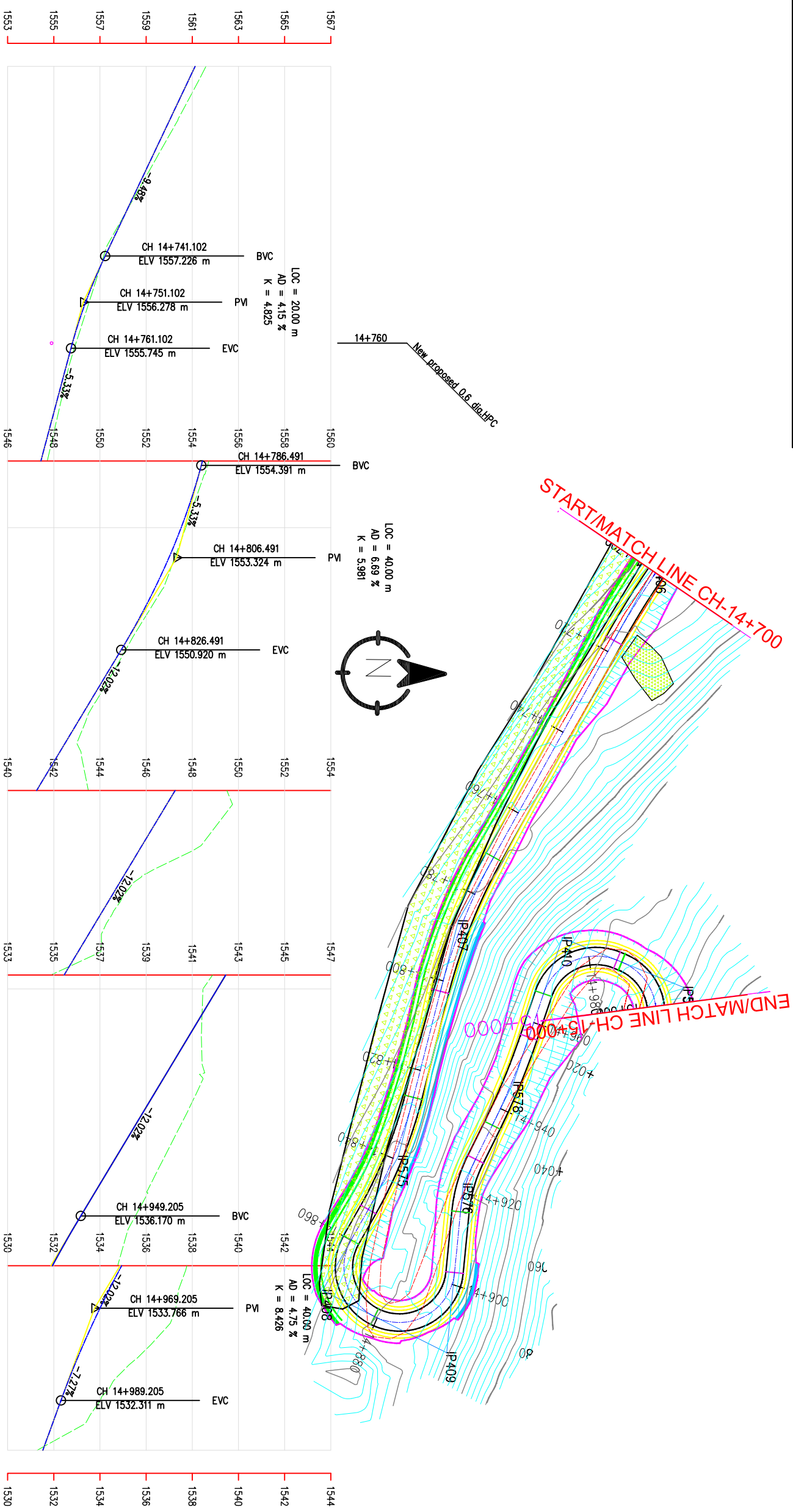
DESIGNED BY: _____
DRAWN BY: _____
CHECKED BY: _____
APPROVED BY: _____

SCALE: HORIZONTAL 1:1000
VERTICAL 1:200

Plan & Profile
14+400-14+700

DATE: JUNE 2021
DRG NO: _____
SHEET NO: 49

P No.	OD-ORDINATES(m)		WGS (0-W-5)	DIST (m)	DEF. ANG (0-W-5)	TAN. LEN (m)	SAMPLE CURVE DATA					CHAINAGE						
	Easting	Northing					R (m)	E (m)	LC (m)	BC	MC	EC	P	R (m)	E (m)	LC (m)	BC	MC
406	733697.581	3120833.040	118-19-13.22	65.497	11-32-32.63	18.001	188.000	0.936	37.873	14+679.379	14+686.315	14+717.251	14+698.379					
407	733735.481	312041.560	103-34-55.41	88.491	14-44-17.81	13.778	122.000	1.016	31.382	14+770.963	14+786.655	14+802.346	14+788.742					
P-575	733786.712	312029.183	118-48-48.87	92.705	15-11-54.46	13.208	99.000	0.877	26.281	14+826.065	14+839.195	14+852.326	14+839.273					
408	733815.894	312013.088	23-54-39.97	33.409	92-52-9.90	12.617	12.000	5.412	19.451	14+859.910	14+869.635	14+879.360	14+872.528					
409	733829.139	312004.156	274-55-16.92	30.082	105-58-23.04	17.457	12.000	8.183	23.246	14+879.369	14+890.992	14+902.615	14+888.826					
P-576	733792.556	312024.306	285-38-40.75	36.718	28-41-23.83	6.024	33.000	0.545	11.897	14+915.653	14+921.811	14+927.769	14+924.878					
P-578	733770.390	312053.827	287-57-47.83	24.931	07-38-53.12	10.360	155.000	0.346	20.690	14+935.078	14+946.323	14+956.668	14+944.338					
410	733739.911	312064.410	21-32-27.51	33.081	93-34-39.88	12.774	12.000	5.528	19.589	14+956.612	14+978.415	14+988.214	14+979.389					
P-577	733749.327	312080.029	122-16-7.48	28.370	106-43-39.85	14.481	12.000	8.811	21.088	14+987.324	14+997.872	15+008.421	15+001.811					



CHAINAGE(Km)	EXISTING LEVEL(m)	DESIGN LEVEL(m)	HORIZONTAL ALIGNMENT	
			LEFT	RIGHT
14+700	1561.591	1561.121	P-406 R=188.00	
14+710	1560.538	1560.174		
14+720	1559.432	1559.226		
14+730	1558.305	1558.278		
14+740	1557.232	1557.330		
14+750	1556.602	1556.464		
14+760	1555.960	1555.805		
14+770	1555.432	1555.270		
14+780	1554.973	1554.737		
14+790	1554.412	1554.194	P-407 R=122.00	
14+800	1553.717	1553.518		
14+810	1552.987	1552.675		
14+820	1551.882	1551.665		
14+830	1550.722	1550.499		
14+840	1549.537	1549.297	IP-IP575 R=99.00	
14+850	1549.215	1548.095		
14+860	1549.745	1546.893		
14+870	1548.030	1545.691	P-408 R=12.00	
14+880	1544.973	1544.489		
14+890	1544.063	1543.287	P-409 R=12.00	
14+900	1541.462	1542.084		
14+910	1541.394	1540.882		
14+920	1541.419	1539.680	IP-IP576 R=33.00	
14+930	1540.449	1538.478		
14+940	1539.431	1537.276		
14+950	1538.448	1536.075	IP-IP578 R=155.00	
14+960	1537.768	1534.942		
14+970	1537.250	1533.927	IP-410 R=12.00	
14+980	1535.619	1533.031		
14+990	1533.909	1532.254	IP-IP577 R=12.00	
15+000	1531.280	1531.526		

Government of Nepal
 Ministry of Federal Affairs and General Administration
 Department of Local Infrastructure Development
 Rural Connectivity Improvement Project-Phase 2
 (DoI/RcIP/PPR-04/2019)

CONSULTANT:
 ITECO - INCLUSIVE JV
 (Shapalia Chowk, Ring Road)

ROAD NAME:
 Wamitakar-Indragauda-
 Aapchaur- Shantipur Road
 Gulmi District

DATE: _____

REVISION: _____

SIGNATURE: _____

DESIGNED BY: _____

CHECKED BY: _____

APPROVED BY: _____

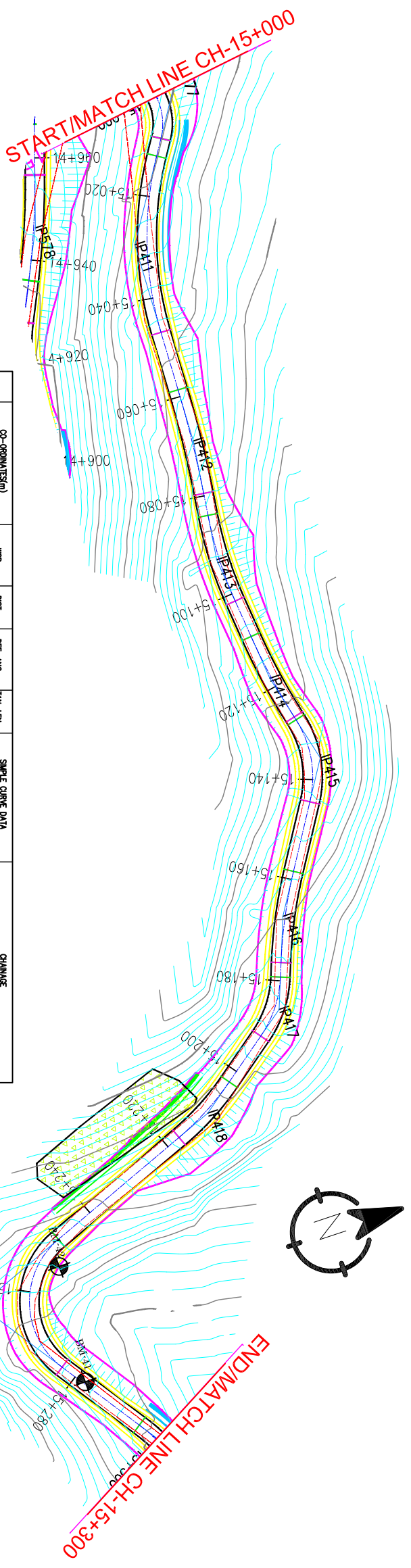
SCALE: HORIZONTAL 1:1000
 VERTICAL 1:200

Plan & Profile

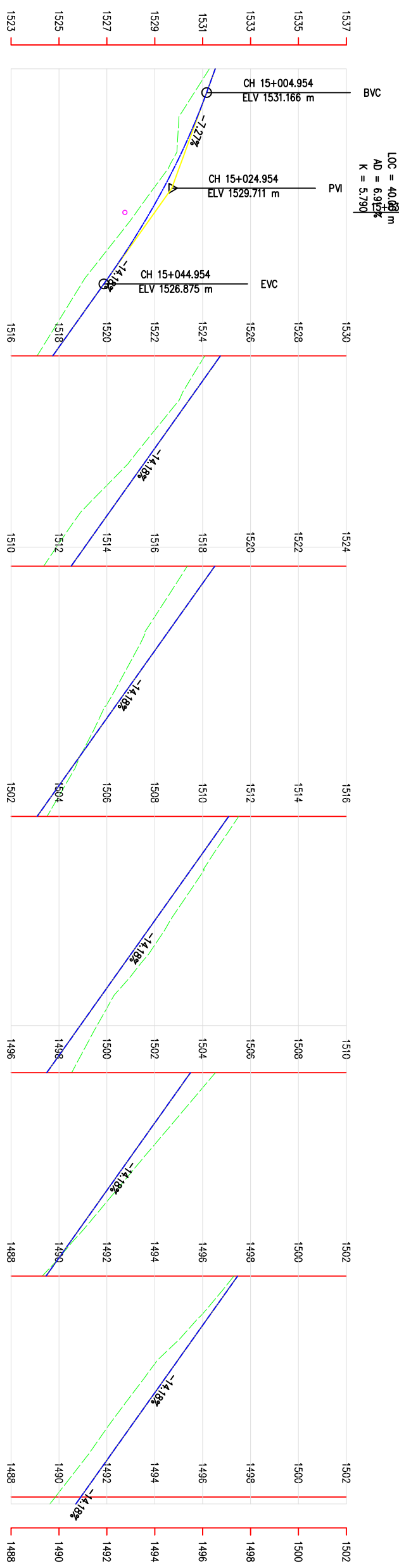
DATE: JUNE 2021

DRG NO: 1

SHEET NO: 50



P No.	CO-ORDINATES(m)		WBS (0+M-S)	DST (m)	DEF. ANG (0+M-S)	TAN LEN (m)	SMPLE CURVE DATA						
	EASTING	NORTHING					R (m)	E (m)	LC (m)	BC	MC	EC	
P577	73379.327	312091.529	122-16-7.46	28.370	100-03-39.95	14.487	12.000	6.811	21.096	14497.324	14497.722	15+008.421	15+001.811
411	73379.894	312071.354	91-57-20.71	35.914	30-18-46.75	17.878	66.000	2.379	34.918	15+011.989	15+028.428	15+046.897	15+028.847
412	73389.741	312069.987	87-22-21.63	40.070	05-25-01.91	10.455	221.000	0.500	20.884	15+028.824	15+028.824	15+039.318	15+068.079
413	73394.228	312066.848	84-25-38.04	23.882	12-36-43.99	8.849	78.000	0.500	17.823	15+031.987	15+092.708	15+101.520	15+082.746
414	73398.522	312068.418	78-09-43.21	25.415	08-15-54.83	8.859	124.000	0.333	17.888	15+108.128	15+118.070	15+127.014	15+118.085
415	73398.429	312073.827	121-05-12.22	18.442	45-35-28.01	8.826	21.000	1.779	16.710	15+127.671	15+136.028	15+144.381	15+136.497
416	73391.522	312057.099	110-52-18.87	31.862	10-52-53.34	6.048	95.000	0.430	18.042	15+179.261	15+167.390	15+178.411	15+167.418
417	73390.559	312050.543	143-00-3.07	18.233	32-07-44.19	6.335	22.000	0.894	12.337	15+179.261	15+165.429	15+165.429	15+185.596
418	73394.570	312030.907	158-18-14.65	24.612	15-18-10.89	7.389	55.000	0.494	14.680	15+202.485	15+208.530	15+217.175	15+208.874
419	73396.847	311976.675	55-21-28.51	58.368	102-54-48.22	20.084	16.000	9.678	28.739	15+248.089	15+262.438	15+278.808	15+268.132
420	73401.418	312007.383	92-23-23.30	54.030	38-39-37.77	15.057	43.000	2.452	28.029	15+298.897	15+310.227	15+324.356	15+310.254



CHAINAGE(Km)	EXISTING LEVEL(m)	DESIGN LEVEL(m)	HORIZONTAL ALIGNMENT	
			RIGHT	LEFT
15+000	1531.280	1531.526	P-P577 R=12.00	
15+010	1530.010	1530.777		
15+020	1529.641	1529.876		
15+030	1528.228	1528.803	J-P-411 R=66.00	
15+040	1526.678	1527.556		
15+050	1525.318	1526.159		
15+060	1524.089	1524.741		
15+070	1522.896	1523.323	P-P-412 R=221.00	
15+080	1521.280	1521.905		
15+090	1519.422	1520.487		
15+100	1517.893	1519.069	P-P-413 R=78.00	
15+110	1516.585	1517.650		
15+120	1515.413	1516.232		
15+130	1514.329	1514.814	P-P-414 R=124.00	
15+140	1513.268	1513.396		
15+150	1512.231	1511.978		
15+160	1511.007	1510.560	P-P-415 R=21.00	
15+170	1509.727	1509.141		
15+180	1508.421	1507.723	P-P-416 R=95.00	
15+190	1506.947	1506.305		
15+200	1505.589	1504.887		
15+210	1504.506	1503.469	P-P-417 R=22.00	
15+220	1502.819	1502.051		
15+230	1501.133	1500.633	J-P-418 R=95.00	
15+240	1499.468	1499.214		
15+250	1497.748	1497.796		
15+260	1496.048	1496.378		
15+270	1494.106	1494.960	P-P-419 R=16.00	
15+280	1492.611	1493.542		
15+290	1491.174	1492.124		
15+300	1489.617	1490.705	P-P-420 R=45.00	

Government of Nepal
Ministry of Federal Affairs and General Administration
Department of Local Infrastructure Development
Rural Connectivity Improvement Project-Phase 2
(DoI/RcI/PPR-04/2019)

CONSULTANT:
ITECO - INCLUSIVE JV
(Shapalia Chowk, Ring Road)

ROAD NAME:
Wamtaksar-Indragauda-
Aapchaur- Shantipur Road
Gulmi District

DATE: _____

REVISION: _____

SIGNATURE: _____

DESIGNED BY: _____

DRAWN BY: _____

CHECKED BY: _____

APPROVED BY: _____

SCALE
HORIZONTAL 1:1000
VERTICAL 1:200

Plan & Profile

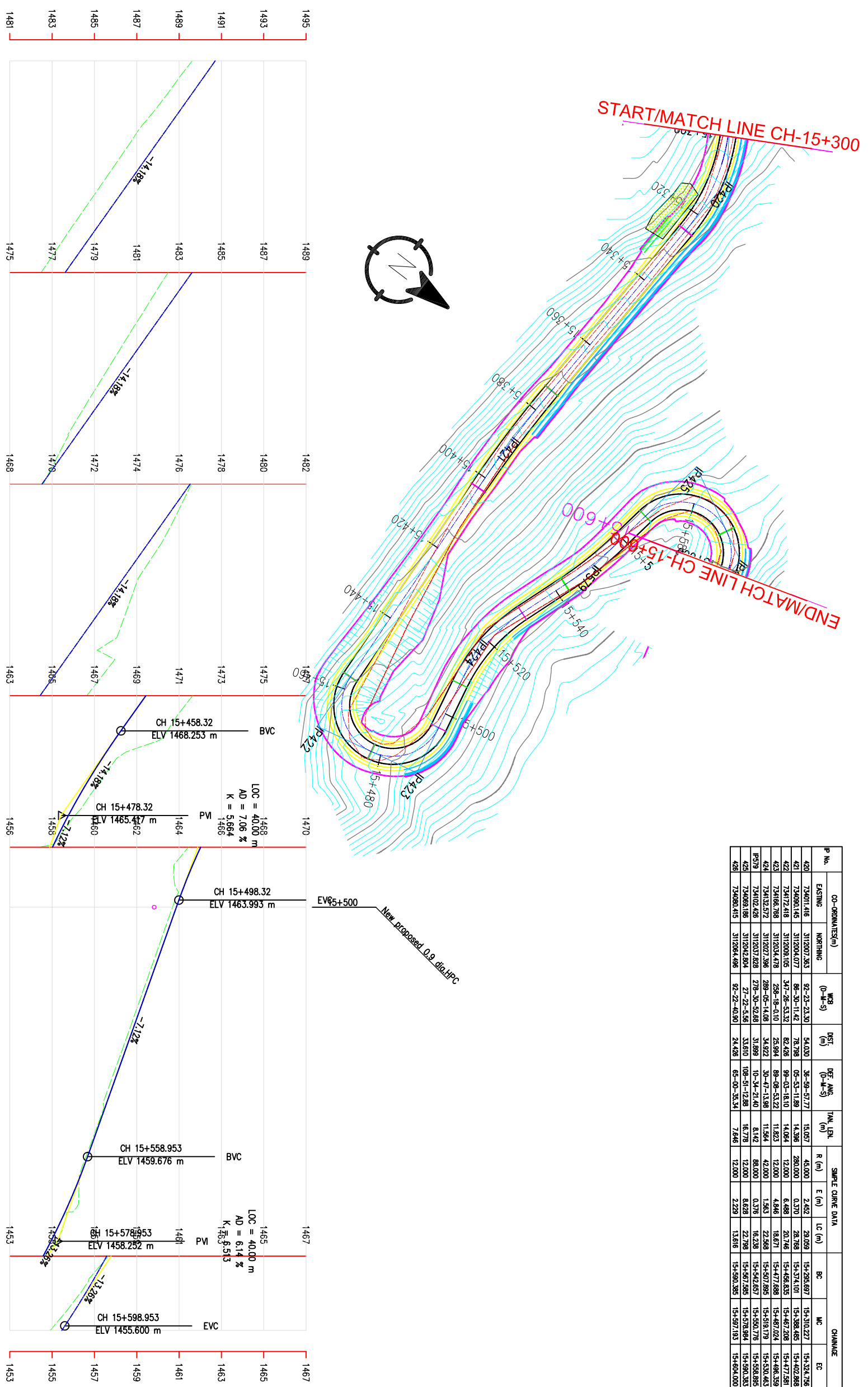
15+000-15+300

DATE: JUNE 2021

DRG NO: 1

SHEET NO: 51

IP No.	CO-ORDINATES(m)			WBS (0+4-S)	DST (m)	DEF. ANG (0+4-S)	TAN. LEN (m)	SAMPLE CURVE DATA				CHAINAGE		
	EASTING	NORTHING	(0+4-S)					R (m)	E (m)	LC (m)	BC	MC	EC	P
420	734011.416	3112007.363	92-23-23.30	54.030	54.030	36-59-57.77	15.057	45.000	2.652	28.059	15+295.697	15+310.227	15+324.756	15+310.754
421	734090.145	3112004.077	86-30-11.42	78.798	82.426	05-53-18.10	14.386	280.000	0.370	28.738	15+374.101	15+388.485	15+402.868	15+388.487
422	734172.418	3112004.105	347-26-53.32	82.426	89-09-53.22	11.823	14.064	12.000	6.488	20.746	15+456.835	15+467.208	15+477.581	15+470.888
423	734166.788	3112034.478	256-18-01.0	25.984	89-09-53.22	11.823	14.064	12.000	4.846	18.671	15+477.888	15+487.024	15+496.359	15+489.511
424	734132.572	3112027.385	289-05-14.08	34.922	30-47-13.89	8.142	42.000	42.000	1.863	22.568	15+507.885	15+519.179	15+530.433	15+519.469
P579	734102.428	3112037.628	278-30-52.68	31.899	10-34-21.40	8.142	88.000	88.000	0.376	16.238	15+542.657	15+550.776	15+558.895	15+550.799
425	734069.186	3112042.894	272-22-5.56	33.610	108-51-12.88	16.778	12.000	12.000	8.828	22.798	15+567.585	15+578.984	15+590.383	15+584.353
426	734060.415	3112044.488	92-22-40.90	24.428	65-00-35.34	7.646	12.000	12.000	2.229	13.616	15+590.385	15+597.183	15+604.000	15+580.031

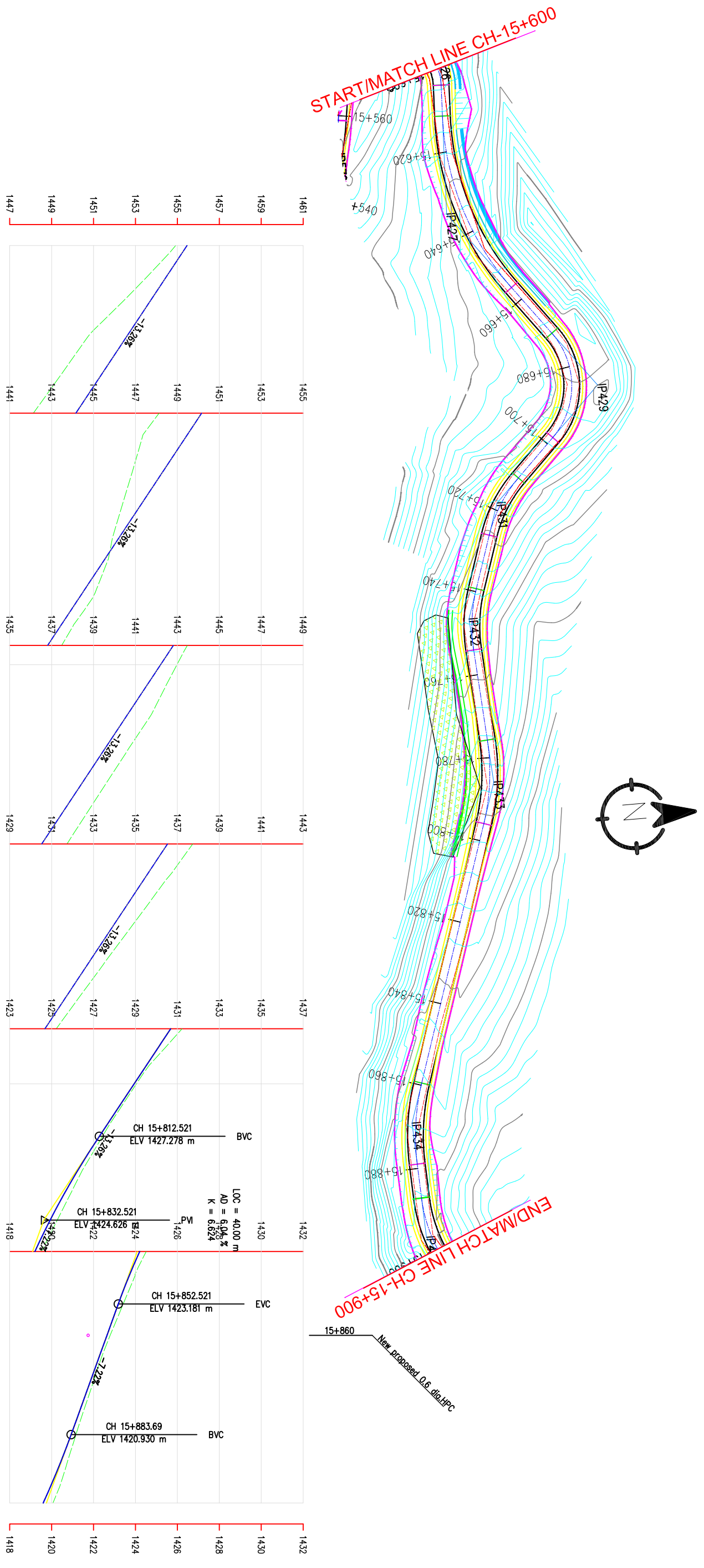


CHAINAGE(Km)	EXISTING LEVEL(m)	DESIGN LEVEL(m)	HORIZONTAL ALIGNMENT	
			RIGHT	LEFT
15+300	1489.617	1490.705	IP-420 R=45.00	
15+310	1488.111	1489.287		
15+320	1486.602	1487.869		
15+330	1485.221	1486.451		
15+340	1483.830	1485.033		
15+350	1482.486	1483.615		
15+360	1481.224	1482.196		
15+370	1479.979	1480.778		
15+380	1478.746	1479.360	IP-421 R=280.00	
15+390	1477.614	1477.942		
15+400	1476.585	1476.524		
15+410	1475.593	1475.106		
15+420	1474.369	1473.687		
15+430	1473.515	1472.269		
15+440	1472.415	1470.851		
15+450	1471.644	1469.433		
15+460	1470.233	1468.017	IP-422 R=12.00	
15+470	1467.302	1466.717		
15+480	1465.818	1465.593	IP-423 R=12.00	
15+490	1463.756	1464.646		
15+500	1463.690	1463.873		
15+510	1462.986	1463.161	IP-424 R=42.00	
15+520	1462.282	1462.449		
15+530	1461.577	1461.737		
15+540	1460.857	1461.025		
15+550	1460.264	1460.313	IP-P579 R=88.00	
15+560	1459.523	1459.601		
15+570	1459.254	1458.796		
15+580	1458.067	1457.838	IP-425 R=12.00	
15+590	1456.500	1456.726		
15+600	1454.921	1455.461	IP-426 R=12.00	

P No.	COORDINATES(m)			MIS (0+M-S)	DIST (0+M-S)	DEF. ANG (0+M-S)	TAN. LEN	SIMPLE CURVE DATA				CHAINAGE			
	EASTING	NORTHING	CH. STATION					R (m)	E (m)	LC (m)	BC	MC	EC	P	
426	734000.415	3172064.498	92+22+40.90	24.426	65+00+35.34	7.646	12.000	2.229	13.616	15+590.385	15+597.713	15+604.000	15+598.031	15+598.031	
427	734118.823	3172062.201	53+20+42.52	38.441	39+01+58.37	23.393	66.000	4.023	44.863	15+611.402	15+613.893	15+616.384	15+616.384	15+616.384	
428	734162.462	3172056.375	138+12+31.40	54.386	81+51+48.88	16.477	19.000	0.927	15.461	15+710.633	15+718.623	15+726.154	15+718.623	15+718.623	
431	734168.534	3172061.112	108+21+53.83	37.007	28+50+37.57	7.875	38.000	0.235	14.725	15+729.298	15+736.859	15+744.021	15+736.859	15+736.859	
432	734215.527	3172060.144	86+09+48.71	38.473	22+12+53.11	7.458	32.000	0.651	20.083	15+773.293	15+781.022	15+788.361	15+781.022	15+781.022	
433	734254.912	3172062.773	108+16+12.46	39.343	22+09+23.73	10.193	32.000	0.651	20.083	15+773.293	15+781.022	15+788.361	15+781.022	15+781.022	
434	734324.685	3172058.543	87+35+43.20	63.670	20+40+27.27	9.659	34.000	0.891	19.465	15+829.478	15+837.218	15+844.557	15+837.218	15+837.218	
435	734381.680	3172073.894	98+11+38.38	27.439	29+24+53.00	9.445	30.000	1.218	18.474	15+887.105	15+894.942	15+902.579	15+894.942	15+902.579	

START/MATCH LINE CH-15+600

END/MATCH LINE CH-15+900



CHAINAGE(Km)	EXISTING LEVEL(m)	DESIGN LEVEL(m)	HORIZONTAL ALIGNMENT	
			RIGHT	LEFT
15+600	1454.921	1455.461	P-426 R=72.00	
15+610	1453.057	1454.135		
15+620	1451.043	1452.809		
15+630	1449.566	1451.483	JP-427 R=66.00	
15+640	1448.128	1450.157		
15+650	1447.082	1448.830		
15+660	1446.486	1447.504		
15+670	1445.891	1446.178		
15+680	1445.299	1444.852	JP-429 R=91.00	
15+690	1444.122	1443.526		
15+700	1442.979	1442.200		
15+710	1441.952	1440.874	JP-431 R=33.00	
15+720	1440.677	1439.548		
15+730	1439.381	1438.221		
15+740	1438.086	1436.895	JP-432 R=38.00	
15+750	1436.680	1435.569		
15+760	1435.180	1434.243		
15+770	1433.687	1432.917	JP-433 R=52.00	
15+780	1432.220	1431.591		
15+790	1430.666	1430.265		
15+800	1429.045	1428.939		
15+810	1427.727	1427.612		
15+820	1426.543	1426.329		
15+830	1425.522	1425.191		
15+840	1424.513	1424.204		
15+850	1423.628	1423.368		
15+860	1422.793	1422.641	JP-434 R=54.00	
15+870	1422.069	1421.919		
15+880	1421.393	1421.197		
15+890	1420.765	1420.452	JP-435 R=36.00	
15+900	1420.066	1419.599		

Government of Nepal
Ministry of Federal Affairs and General Administration
Department of Local Infrastructure Development
Rural Connectivity Improvement Project-Phase 2
(DoI/RCP/DPR-04/2019)

CONSULTANT:
ITECO - INCLUSIVE JV
(Shapalia Chowk, Ring Road)

ROAD NAME:
Wamtaksar-Indragauda-
Aapchaur- Shantipur Road
Gulmi District

DATE: _____

REVISION: _____

SIGNATURE: _____

DESIGNED BY: _____

CHECKED BY: _____

APPROVED BY: _____

SCALE: HORIZONTAL 1:1000
VERTICAL 1:200

Plan & Profile

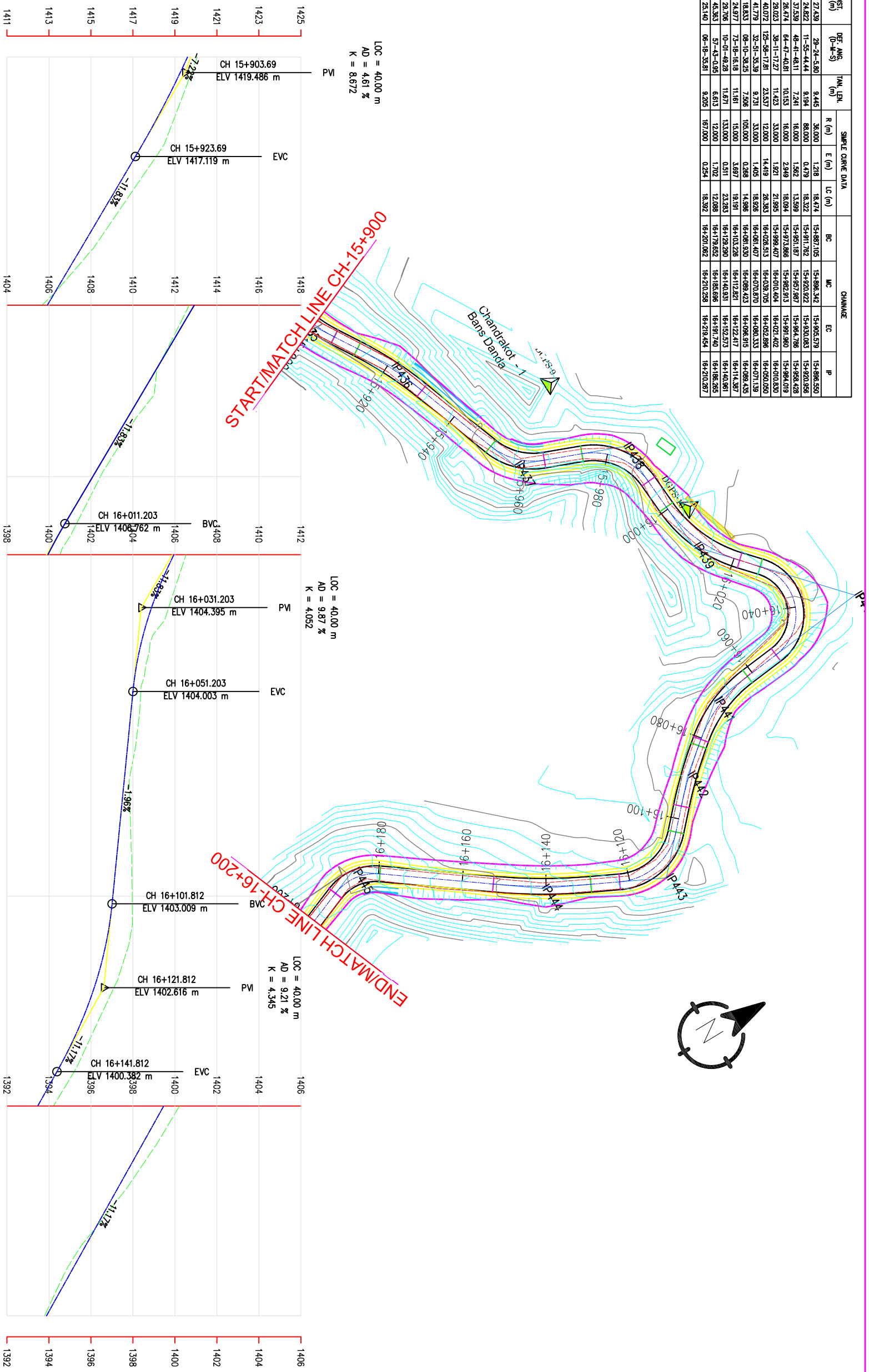
15+600-15+900

DATE: JUNE 2021

DRG NO: _____

SHEET NO: _____

P. No.	CO-ORDINATES(m)		WBS (0+M-S)	DST (m)	DEF. ANG (0+M-S)	TAN. LEN (m)	SIMPLE CURVE DATA					CHANGING	
	EASTING	NORTHING					R (m)	E (m)	LC (m)	BC	MC	EC	PC
435	734361.080	3112037.684	98-11-38.39	27.439	29-24-5.80	9.445	36.000	1.218	18.474	15+867.005	15+896.342	15+896.379	15+896.550
436	734362.774	3112050.776	70-07-23.84	24.822	11-55-44.44	9.194	88.000	0.479	18.322	15+917.762	15+920.922	15+920.083	15+920.856
437	734418.076	3112063.539	21-26-35.73	37.539	48-41-48.11	7.241	16.000	1.862	13.599	15+951.187	15+952.987	15+964.786	15+968.428
438	734427.747	3112088.183	86-13-16.54	26.474	64-47-40.81	10.153	16.000	2.949	18.094	15+973.866	15+982.913	15+981.960	15+984.019
439	734466.707	3112090.086	48-01-59.27	29.023	39-11-17.27	11.423	33.000	1.921	21.985	15+999.407	16+010.404	16+021.402	16+030.500
440	734466.502	3112116.892	174-00-17.08	40.072	125-58-17.81	23.537	12.000	14.419	28.383	16+028.513	16+039.705	16+052.986	16+050.050
441	734600.966	3112075.341	144-08-41.89	41.779	32-51-55.39	9.231	33.000	1.405	18.926	16+061.407	16+070.870	16+080.333	16+071.139
442	734620.980	3112090.675	132-58-3.44	18.833	09-10-38.25	7.258	105.000	0.268	14.896	16+081.930	16+098.423	16+098.515	16+098.335
443	734620.937	3112043.651	208-16-18.82	24.927	73-18-16.18	11.961	15.000	3.897	19.191	16+103.228	16+112.921	16+122.417	16+118.387
444	734620.268	3112017.074	218-18-43.91	28.708	10-01-49.28	11.973	133.000	0.311	22.053	16+129.280	16+140.931	16+152.212	16+144.891
445	734630.951	3111980.458	158-35-17.93	45.383	57-43-03.81	6.813	12.000	1.702	12.088	16+179.652	16+185.088	16+191.740	16+188.265
446	734630.131	3111957.051	152-16-32.14	25.140	06-18-55.81	8.285	167.000	0.254	18.392	16+201.082	16+210.298	16+219.844	16+210.287

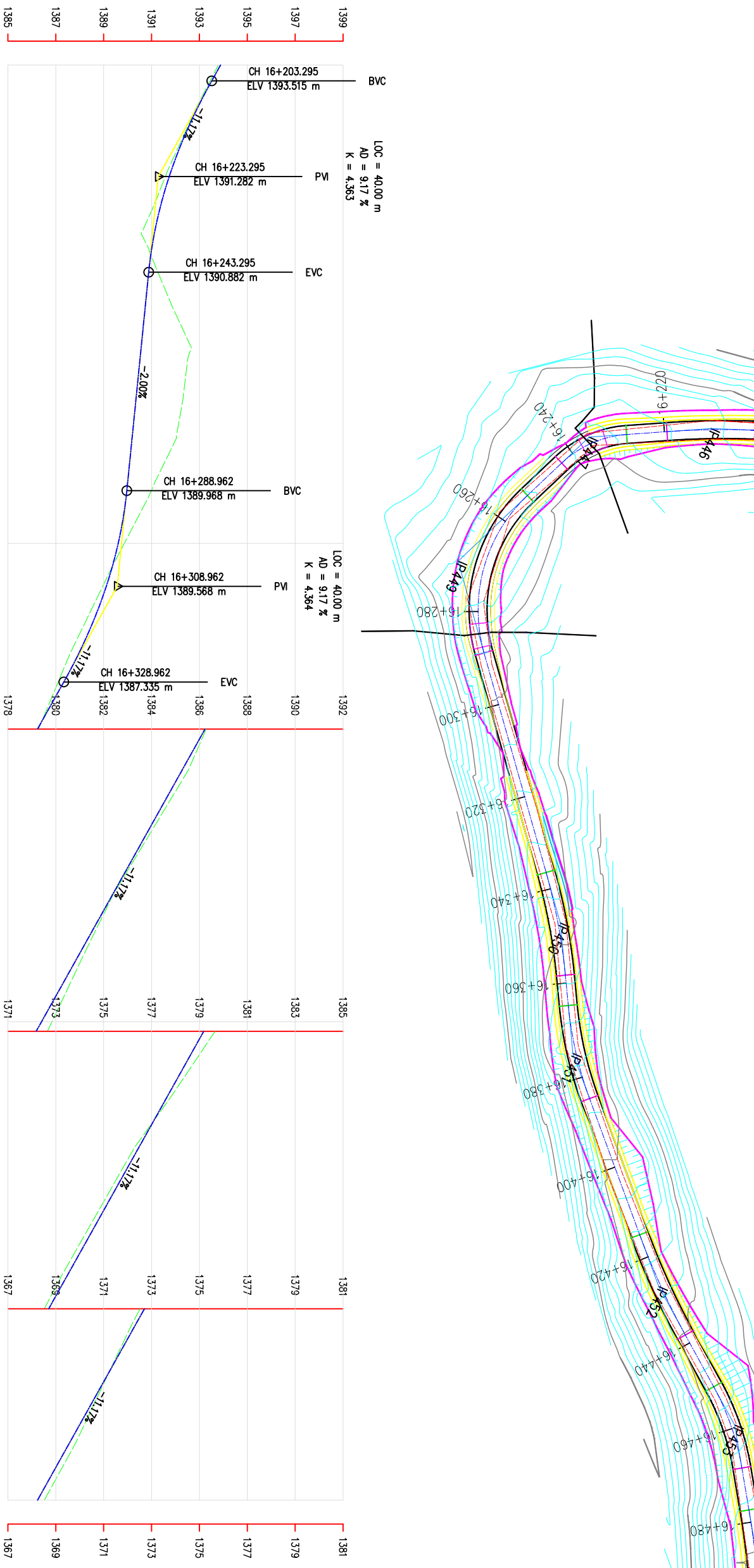


CHAINAGE(Km)	EXISTING LEVEL(m)	DESIGN LEVEL(m)	HORIZONTAL ALIGNMENT	
			RIGHT	LEFT
15+900	1420.066	1419.599	IP-435 R=36.00	
15+910	1419.317	1418.631		IP-436 R=88.00
15+920	1418.556	1417.548		
15+930	1417.243	1416.372		
15+940	1415.877	1415.189		
15+950	1414.354	1414.005	IP-437 R=16.00	
15+960	1412.596	1412.822		
15+970	1411.587	1411.638		
15+980	1411.025	1410.455	IP-438 R=16.00	
15+990	1409.668	1409.271		
16+000	1408.454	1408.088		
16+010	1407.436	1406.905	IP-439 R=33.00	
16+020	1406.440	1405.817		
16+030	1405.780	1404.974		
16+040	1404.810	1404.377	IP-440 R=12.00	
16+050	1404.389	1404.028		
16+060	1404.231	1403.830		
16+070	1403.907	1403.633	IP-441 R=33.00	
16+080	1403.869	1403.437		
16+090	1403.941	1403.241	IP-442 R=105.00	
16+100	1403.967	1403.044		
16+110	1403.864	1402.771	IP-443 R=15.00	
16+120	1403.273	1402.271		
16+130	1402.325	1401.541		
16+140	1401.398	1400.581	IP-444 R=33.00	
16+150	1400.218	1399.468		
16+160	1399.006	1398.351		
16+170	1397.642	1397.234		
16+180	1396.066	1396.117		
16+190	1394.731	1395.000	IP-445 R=12.00	
16+200	1393.790	1393.883		

P No.	OC-ORIMINATES(m)		DIST. (m)	DEF. ANG. (D-M-S)	TAN. LEN. (m)	SAMPLE CURVE DATA							
	EASTING	NORTHING				R (m)	E (m)	LC (m)	BC	MC	EC	P	
446	734801.330	311957.091	192-16-32.14	26.140	96-18-35.81	9.205	167.000	0.294	18.392	16+200.062	16+210.298	16+219.454	16+230.267
447	734922.035	311934.496	112-58-43.08	23.526	39-21-28.06	7.888	22.000	1.365	15.112	16+227.906	16+235.462	16+243.018	16+252.774
448	734926.712	311919.782	50-35-43.82	37.682	62-20-44.46	19.960	33.000	5.957	35.902	16+292.872	16+270.823	16+288.775	16+272.832
450	734971.446	311968.689	60-51-28.93	78.614	10-16-27.31	10.861	122.000	0.482	21.877	16+336.461	16+347.429	16+358.338	16+374.797
451	734921.375	311983.039	46-08-30.65	27.397	14-41-58.28	10.081	78.000	0.646	20.011	16+384.706	16+374.712	16+394.717	16+374.767
452	734658.839	311209.019	37-38-22.73	51.944	08-31-7.92	11.544	158.000	0.429	23.048	16+415.056	16+428.579	16+438.102	16+428.800
453	734678.992	311206.150	56-48-56.76	32.999	19-10-34.03	9.122	54.000	0.765	18.073	16+460.435	16+458.471	16+468.508	16+459.557
454	734703.249	311208.014	63-54-51.13	28.984	07-05-54.37	10.978	177.000	0.340	21.929	16+477.392	16+488.356	16+499.321	16+488.370

START/MATCH LINE CH-16+200

END/MATCH LINE CH-16+500



CHAINAGE(Km)	EXISTING LEVEL(m)	DESIGN LEVEL(m)	HORIZONTAL ALIGNMENT	
			LEFT	RIGHT
16+200	1393.790	1393.883	IP-446 R=167.00	
16+210	1392.757	1392.818		IP-447 R=22.00
16+220	1391.862	1391.969		
16+230	1391.045	1391.350		
16+240	1390.994	1390.960		
16+250	1391.827	1390.748		
16+260	1392.599	1390.548		
16+270	1392.308	1390.348		
16+280	1391.851	1390.148		
16+290	1390.901	1389.946		
16+300	1389.862	1389.608		
16+310	1388.859	1389.040		
16+320	1387.891	1388.244		
16+330	1387.015	1387.219		
16+340	1386.179	1386.103		
16+350	1385.222	1384.986		
16+360	1384.015	1383.870		
16+370	1382.806	1382.753		
16+380	1381.752	1381.637		
16+390	1380.789	1380.520		
16+400	1379.840	1379.404		
16+410	1378.579	1378.287		
16+420	1377.193	1377.171		
16+430	1375.868	1376.054		
16+440	1374.729	1374.937		
16+450	1373.592	1373.821		
16+460	1372.520	1372.704		
16+470	1371.534	1371.588		
16+480	1370.588	1370.471		
16+490	1369.619	1369.355		
16+500	1368.525	1368.238		

Government of Nepal
Ministry of Federal Affairs and General Administration
Department of Local Infrastructure Development
Rural Connectivity Improvement Project-Phase 2
(DoI/RcI/PPR-04/2019)

CONSULTANT: ITECO - INCLUSIVE JV (Shapalia Chowk, Ring Road)

ROAD NAME: Wamitkar-Indragauda-Aapchaur- Shantipur Road
Gulmi District

DATE: _____

REVISION: _____

SIGNATURE: _____

DESIGNED BY: _____
DRAWN BY: _____
CHECKED BY: _____
APPROVED BY: _____

SCALE: HORIZONTAL 1:1000
VERTICAL 1:200

Plan & Profile
16+200-16+500

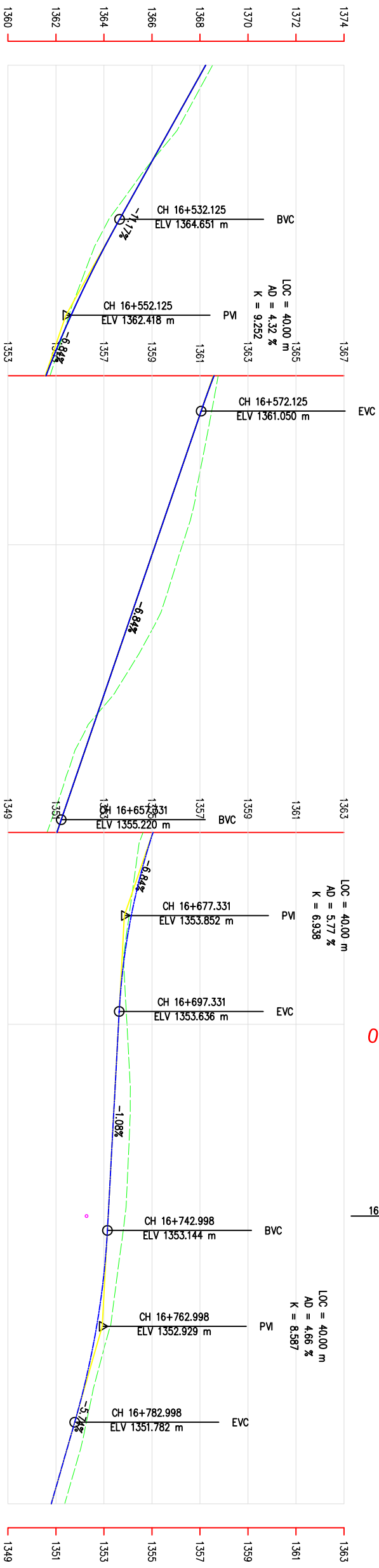
DATE: JUNE 2021
DRG NO: _____
SHEET NO: 55

IP No.	O-ORIMATES(m)		W/S	DST	D/E ANG	TAN LEN	SIMPLE CURVE DATA				CHANGING			
	EASTING	NORTHING					R (m)	E (m)	LC (m)	BC	MC	EC	P	
454	734702.249	3112061.014	63-54-51.13	28.984	177.000	10.678	177.000	0.340	21.929	16+477.292	16+488.356	16+499.321	16+488.270	
455	734724.716	3112078.420	65-35-13.66	30.036	177.000	12.895	177.000	1.216	25.344	16+502.225	16+513.897	16+525.278	16+513.278	
456	734776.778	3112079.666	55-25-38.31	42.187	31.000	8.892	31.000	1.177	17.271	16+556.367	16+566.053	16+575.729	16+565.259	
457	734797.347	3112093.841	46-07-16.24	24.980	112.000	9.116	112.000	0.370	18.191	16+586.271	16+596.826	16+606.922	16+596.826	
458	734844.870	3112110.891	53-47-24.83	24.310	175.000	11.729	175.000	0.383	23.424	16+602.367	16+614.079	16+625.799	16+614.098	
459	734844.870	3112114.054	159-56-50.74	30.348	109-09-28.11	22.278	17.000	0.979	31.201	16+625.361	16+636.992	16+648.299	16+636.992	
460	734874.947	3112080.875	101-16-35.76	78.412	57-38-14.93	37.212	68.000	9.672	68.268	16+651.374	16+715.977	16+746.789	16+715.977	
461	734889.052	3112042.054	136-43-12.28	95.989	35-24-38.52	10.535	33.000	1.941	20.395	16+797.801	16+807.989	16+818.196	16+808.336	

START/MATCH LINE CH-16+500

END/MATCH LINE CH-16+800

New proposed 0.6 gida/PC



CHAINAGE(Km)	EXISTING LEVEL(m)	DESIGN LEVEL(m)	HORIZONTAL ALIGNMENT	
			RIGHT	LEFT
16+500	1368.525	1368.238		
16+510	1367.437	1367.122		
16+520	1365.990	1366.005		
16+530	1364.512	1364.889		
16+540	1363.441	1363.806		
16+550	1362.681	1362.828		
16+560	1362.061	1361.959		
16+570	1361.571	1361.198		
16+580	1361.189	1360.511		
16+590	1360.826	1359.827		
16+600	1360.270	1359.143		
16+610	1359.643	1358.459		
16+620	1358.758	1357.774		
16+630	1357.559	1357.090		
16+640	1356.100	1356.406		
16+650	1355.327	1355.722		
16+660	1354.628	1355.043		
16+670	1354.250	1354.469		
16+680	1353.974	1354.039		
16+690	1353.850	1353.754		
16+700	1353.961	1353.608		
16+710	1354.067	1353.500		
16+720	1354.085	1353.392		
16+730	1353.997	1353.284		
16+740	1353.878	1353.177		
16+750	1353.614	1353.041		
16+760	1353.355	1352.793		
16+770	1352.877	1352.429		
16+780	1352.393	1351.949		
16+790	1351.944	1351.380		
16+800	1351.366	1350.807		

Government of Nepal
Ministry of Federal Affairs and General Administration
Department of Local Infrastructure Development
Rural Connectivity Improvement Project-Phase 2
(DoI/RCP/DPR-04/2019)

CONSULTANT:
ITECO - INCLUSIVE JV
(Shapalla Chowk, Ring Road)

ROAD NAME:
Wamitkar-Indragauda-
Aapchar- Shantipur Road
Gulmi District

DATE

REVISION

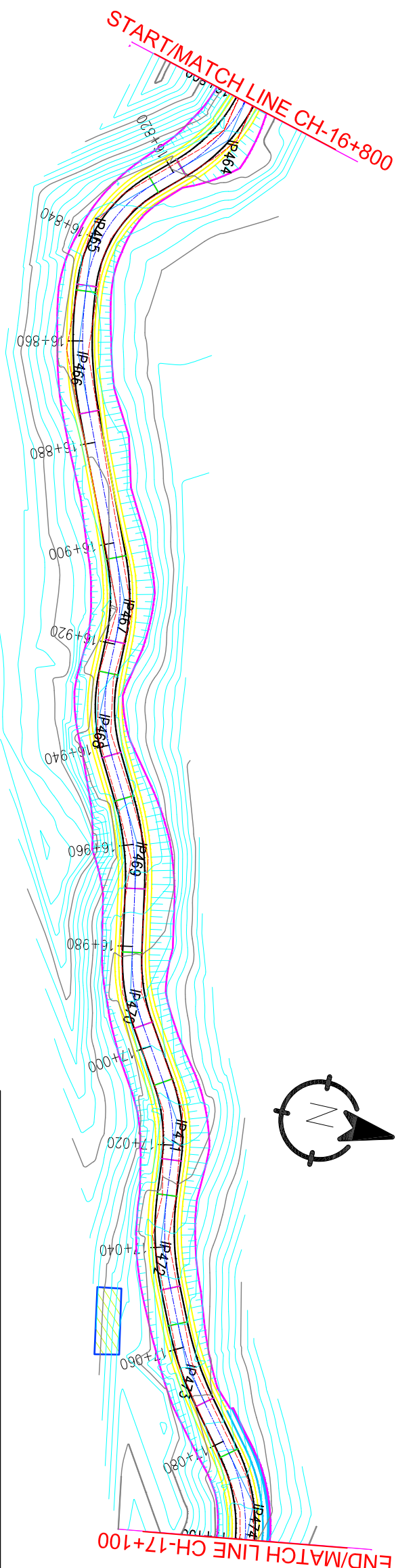
SIGNATURE

DESIGNED BY :
DRAWN BY :
CHECKED BY :
APPROVED BY :

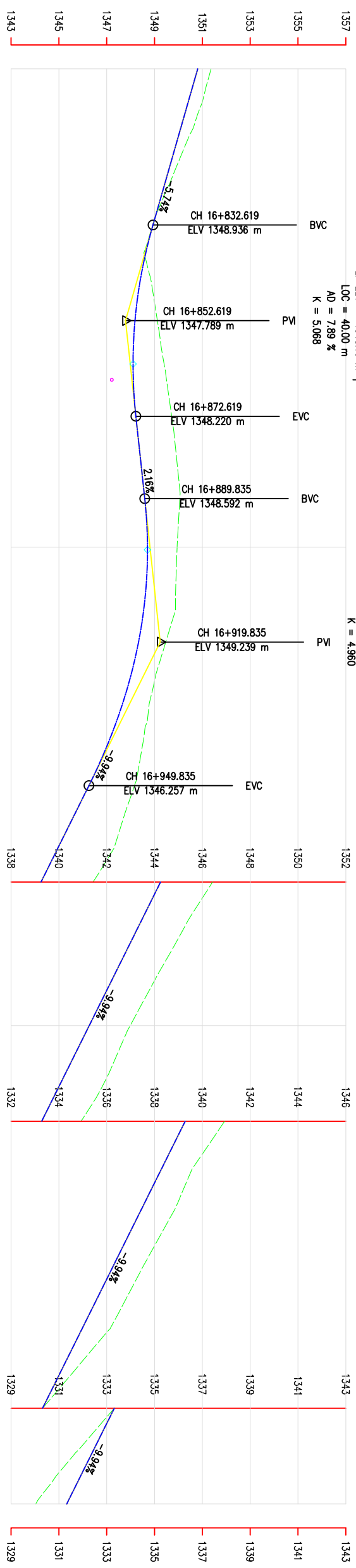
SCALE
HORIZONTAL 1:1000
VERTICAL 1:200

Plan & Profile
16+500-16+800

DATE: JUNE 2021
DRG NO :
SHEET NO : 56

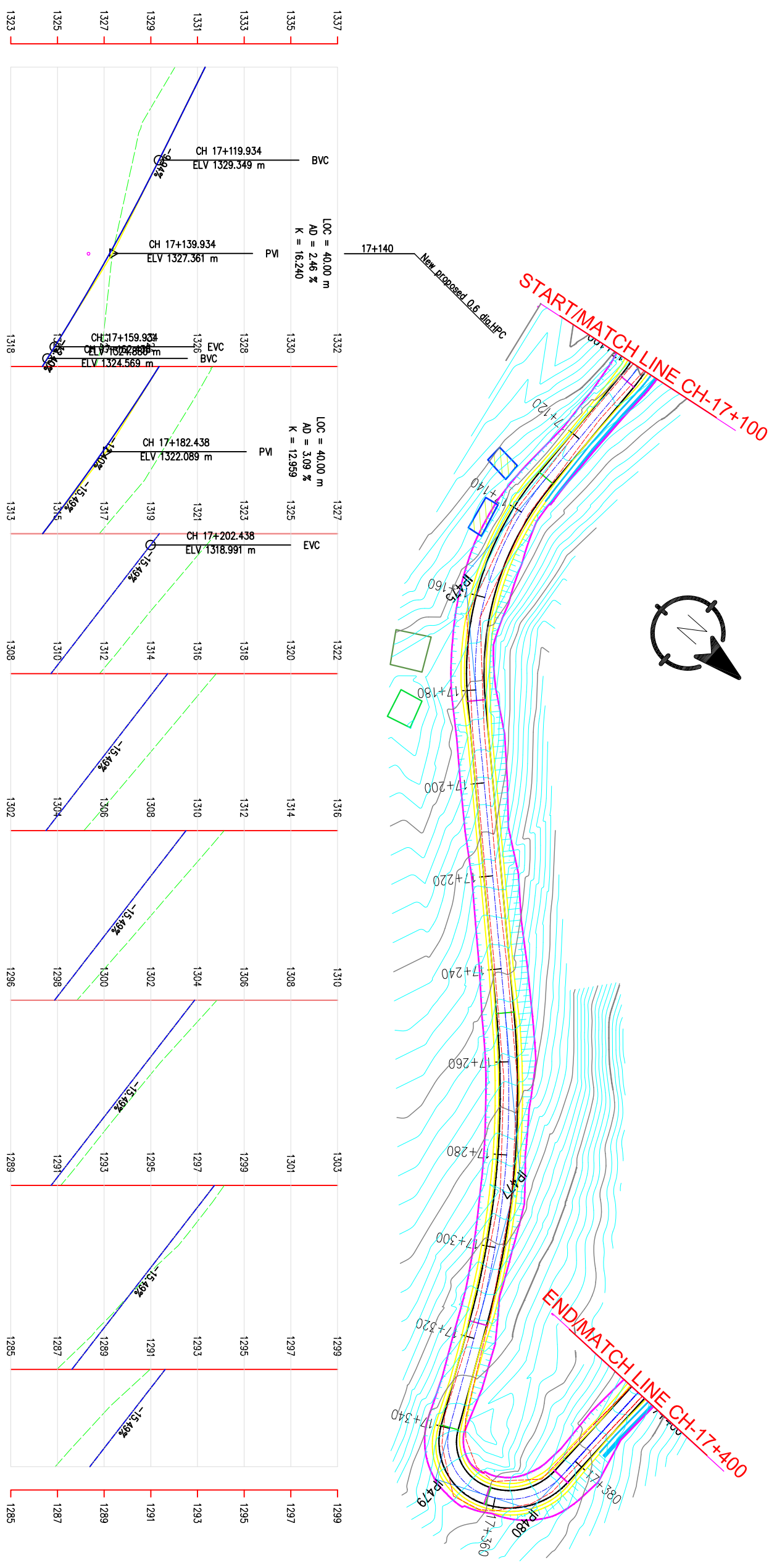


IP No.	CO-ORDINATES(m)		WB (0-1-S)	DST (m)	DEF. ANG (0-1-S)	TAN. LEN. (m)	SIMPLE CURVE DATA			CHANGING			
	EASTING	NORTHING					R (m)	E (m)	LC (m)	BC	MC	EC	IP
464	734689.032	3112042.034	136-43-12.28	95.989	35-24-36.52	10.535	33.000	1.641	20.395	16+797.801	16+807.989	16+818.196	16+830.336
465	734689.860	3112020.171	84-32-36.10	30.059	52-10-36.17	13.220	27.000	3.063	24.988	16+824.500	16+836.794	16+848.088	16+857.720
466	735015.872	3112022.675	66-36-29.39	26.332	17-56-6.72	11.983	76.000	0.940	23.790	16+850.206	16+873.966	16+882.199	16+892.720
467	735061.115	3112042.246	88-12-15.40	48.295	22-35-46.01	8.391	42.000	0.830	16.644	16+902.907	16+911.189	16+918.471	16+931.298
468	735084.083	3112042.565	61-03-15.19	22.970	28-09-0.20	8.274	33.000	1.021	16.113	16+925.776	16+933.883	16+941.989	16+954.050
469	735106.924	3112055.197	79-36-36.37	26.101	18-33-21.18	8.965	55.000	0.729	17.912	16+950.832	16+958.738	16+966.644	16+982.817
470	735135.283	3112060.397	57-44-11.04	28.832	21-52-25.33	7.343	38.000	0.703	14.802	16+981.148	16+988.402	16+995.655	16+988.491
471	735194.123	3112074.816	84-30-58.07	27.011	26-46-48.03	7.656	33.000	0.922	15.424	17+007.467	17+015.180	17+022.892	17+030.523
472	735192.048	3112077.112	65-27-50.83	24.035	18-03-4.14	9.230	55.000	0.789	16.288	17+028.841	17+035.986	17+044.130	17+050.271
473	735204.303	3112082.308	51-33-38.84	24.592	13-54-12.08	8.489	67.000	0.488	16.398	17+055.263	17+063.413	17+071.542	17+083.433
474	735228.112	3112106.141	89-42-34.27	30.294	37-08-55.43	11.089	33.000	1.631	21.298	17+082.577	17+093.273	17+103.973	17+093.897



CHAINAGE(Km)	EXISTING LEVEL(m)	DESIGN LEVEL(m)	HORIZONTAL ALIGNMENT	
			RIGHT	LEFT
16+800	1351.366	1350.807	IP-464 R=33.00	
16+810	1350.770	1350.233		
16+820	1349.954	1349.660		
16+830	1349.104	1349.086	IP-465 R=27.00	
16+840	1348.642	1348.567		
16+850	1349.034	1348.237		
16+860	1349.341	1348.105	IP-466 R=76.00	
16+870	1349.643	1348.171		
16+880	1349.895	1348.380		
16+890	1350.058	1348.595		
16+900	1349.944	1348.707		
16+910	1349.877	1348.617	IP-467 R=42.00	
16+920	1349.459	1348.325		
16+930	1348.913	1347.832	IP-468 R=33.00	
16+940	1348.551	1347.137		
16+950	1348.152	1346.240		
16+960	1347.491	1345.246	IP-469 R=55.00	
16+970	1346.429	1344.252		
16+980	1345.189	1343.258	IP-470 R=36.00	
16+990	1344.065	1342.264		
17+000	1342.982	1341.270		
17+010	1342.093	1340.276	IP-471 R=33.00	
17+020	1340.929	1339.282		
17+030	1339.571	1338.288	IP-472 R=55.00	
17+040	1338.670	1337.294		
17+050	1337.563	1336.300		
17+060	1336.506	1335.306	IP-473 R=67.00	
17+070	1335.007	1334.312		
17+080	1333.318	1333.318		
17+090	1331.585	1332.324	IP-474 R=33.00	
17+100	1330.034	1331.330		

P No.	O-O ORDNANCE (m)		WB		DST (m)	DEF. ANG. (0-#-S)		TAN. LEN. (m)	SAMPLE CURVE DATA					CHANGAGE		
	EASTING	NORTHING	(0-#-S)	(m)		(0-#-S)	(m)		R (m)	E (m)	LC (m)	BC	MC	EC	PC	
474	73528.112	3112106.14	88-42-34.27	30.294	37-08-56.43	11.089	33.000	1.813	21.396	17+082.977	17+093.973	17+093.967				
475	73533.291	3112107.609	43-30-28.60	65.156	45-12-5.67	27.058	65.000	5.407	51.280	17+130.982	17+158.822	17+182.282	17+182.040			
479	73539.519	3112203.597	63-57-33.38	128.210	25-27-4.78	33.813	128.000	3.034	67.105	17+248.501	17+283.024	17+316.606	17+283.415			
480	73544.149	3112203.711	338-29-16.19	68.594	67-28-17.18	11.482	12.000	4.608	18.320	17+339.805	17+348.965	17+358.125	17+351.287			
481	73544.600	3112203.811	271-10-45.24	21.430	65-18-30.96	21.430	2.816	17.098	17+358.460	17+367.009	17+375.558	17+388.073				
481	73588.744	3112251.305	241-37-22.40	45.988	28-33-22.84	8.708	33.000	1.129	17.023	17+403.105	17+411.817	17+420.129	17+411.811			



CHAINAGE(Km)	EXISTING LEVEL(m)	DESIGN LEVEL(m)	HORIZONTAL ALIGNMENT	
			RIGHT	LEFT
17+100	1330.034	1331.330	P-474 R=38.00	
17+110	1328.852	1330.336		
17+120	1328.230	1329.342		
17+130	1327.792	1328.317		
17+140	1327.352	1327.230		
17+150	1327.134	1326.082		
17+160	1326.890	1324.872	P-475 R=65.00	
17+170	1325.986	1323.610		
17+180	1324.771	1322.272		
17+190	1323.483	1320.858		
17+200	1321.796	1319.366		
17+210	1320.108	1317.820		
17+220	1318.444	1316.271		
17+230	1316.807	1314.722		
17+240	1315.134	1313.173		
17+250	1313.459	1311.624		
17+260	1311.764	1310.075		
17+270	1310.060	1308.526		
17+280	1308.329	1306.977	P-477 R=188.00	
17+290	1306.588	1305.428		
17+300	1304.837	1303.879		
17+310	1303.025	1302.330		
17+320	1301.326	1300.781		
17+330	1299.710	1299.232		
17+340	1298.107	1297.683		
17+350	1296.603	1296.134	P-479 R=12.00	
17+360	1294.724	1294.585		
17+370	1292.805	1293.036	P-480 R=15.00	
17+380	1290.787	1291.487		
17+390	1288.717	1289.938		
17+400	1286.905	1288.389		

Government of Nepal
Ministry of Federal Affairs and General Administration
Department of Local Infrastructure Development
Rural Connectivity Improvement Project-Phase 2
(DoI/RcI/PPR-04/2019)

CONSULTANT:
ITECO - INCLUSIVE JV
(Shapalia Chowk, Ring Road)

ROAD NAME:
Wamitakar-Indragauda-
Aapchaur- Shantipur Road
Gulmi District

DATE: _____

REVISION: _____

SIGNATURE: _____

DESIGNED BY: _____

CHECKED BY: _____

APPROVED BY: _____

SCALE
HORIZONTAL: 1:1000
VERTICAL: 1:200

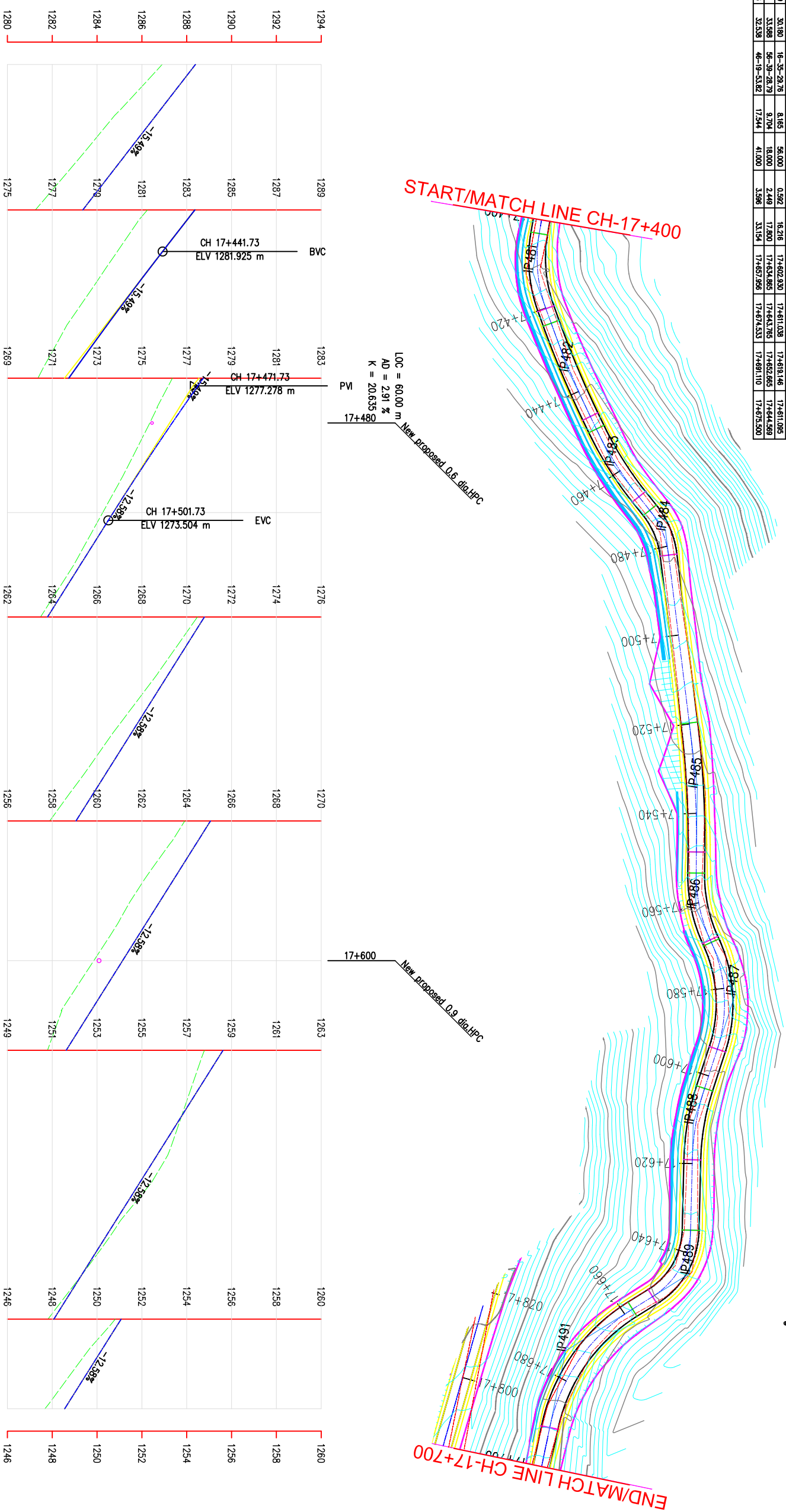
Plan & Profile
17+100-17+400

DATE: JUNE 2021

DRG NO: 1

SHEET NO: 58

IP No.	CO-ORDINATES(m)		DST (0-M-S)	DEF. ANG. (0-M-S)	TAN. LEN. (m)	SINGLE CURVE DATA					CHAINAGE						
	EASTING	NORTHING				R (m)	E (m)	LC (m)	BC	MC	EC	P	R (m)	E (m)	LC (m)	BC	MC
481	735388.744	312295.326	24-37-22.0	45.886	29-33-22.84	8.208	33.000	1.129	17+403.105	17+411.817	17+420.128	17+441.811					
482	735388.099	312240.133	25-44-29.10	23.464	09-52-53.29	11.302	220.000	0.292	22.000	22.000	22.000	17+425.536	17+446.109	17+454.587			
483	735386.771	312268.989	22-55-33.57	23.385	12-46-53.53	8.894	60.000	0.503	17.893	17+448.208	17+467.701	17+485.252					
484	735386.185	312213.457	25-28-45.54	18.481	31-29-30.96	5.639	20.000	0.780	10.893	17+470.515	17+482.017	17+476.558					
485	735380.460	312197.918	28-10-36.48	57.852	07-46-28.95	14.443	213.000	0.489	28.842	17+518.781	17+534.202	17+544.224					
486	735353.759	312194.249	23-01-36.08	28.931	25-09-43.40	7.807	33.000	0.860	15.363	17+553.324	17+568.697	17+581.131					
487	735353.959	312182.701	27-9-58.85	21.218	42-26-22.77	12.813	33.000	2.400	24.443	17+569.294	17+593.728	17+582.097					
488	735306.190	312183.665	28-52-28.08	30.180	46-35-28.76	8.165	56.000	0.292	16.218	17+602.930	17+611.028	17+619.146	17+611.095				
489	735172.861	312208.253	31-9-57.88	33.588	56-39-28.79	9.704	18.000	2.449	17.800	17+634.865	17+643.765	17+652.665	17+644.589				
491	735151.743	312208.253	27-12-4.06	32.539	46-19-53.82	17.544	41.000	3.561	33.154	17+657.956	17+674.533	17+681.110	17+675.500				



CHAINAGE(Km)	EXISTING LEVEL(m)	DESIGN LEVEL(m)	HORIZONTAL ALIGNMENT	
			RIGHT	LEFT
17+400	1286.905	1288.389	IP-481 R=33.00	
17+410	1285.059	1286.840		IP-482 R=220.00
17+420	1283.365	1285.291		IP-483 R=80.00
17+430	1281.667	1283.742		IP-484 R=20.00
17+440	1280.144	1282.193		IP-485 R=213.00
17+450	1278.781	1280.661		IP-486 R=35.00
17+460	1277.454	1279.176		IP-487 R=33.00
17+470	1276.362	1277.740		IP-488 R=56.00
17+480	1275.354	1276.352		IP-489 R=18.00
17+490	1274.340	1275.013		IP-491 R=41.00
17+500	1273.252	1273.722		
17+510	1272.148	1272.463		
17+520	1270.898	1271.205		
17+530	1269.537	1269.947		
17+540	1268.096	1268.689		
17+550	1266.594	1267.430		
17+560	1265.179	1266.172		
17+570	1263.764	1264.914		
17+580	1262.372	1263.656		
17+590	1261.115	1262.397		
17+600	1259.855	1261.139		
17+610	1258.548	1259.881		
17+620	1257.789	1258.623		
17+630	1257.093	1257.365		
17+640	1256.407	1256.106		
17+650	1255.354	1254.848		
17+660	1253.786	1253.590		
17+670	1252.341	1252.332		
17+680	1250.810	1251.074		
17+690	1249.160	1249.815		
17+700	1247.676	1248.557		

Government of Nepal
 Ministry of Federal Affairs and General Administration
 Department of Local Infrastructure Development
 Rural Connectivity Improvement Project-Phase 2
 (DoI/RcIP/PPR-04/2019)

CONSULTANT:
 ITECO - INCLUSIVE JV
 (Shapalia Chowk, Ring Road)

ROAD NAME:
 Wamitaksar-Indragauda-
 Aapchaur- Shantipur Road
 Gulmi District

DATE: _____

REVISION: _____

SIGNATURE: _____

DESIGNED BY: _____

DRAWN BY: _____

CHECKED BY: _____

APPROVED BY: _____

SCALE
 HORIZONTAL 1:1000
 VERTICAL 1:200

Plan & Profile
 17+400-17+700

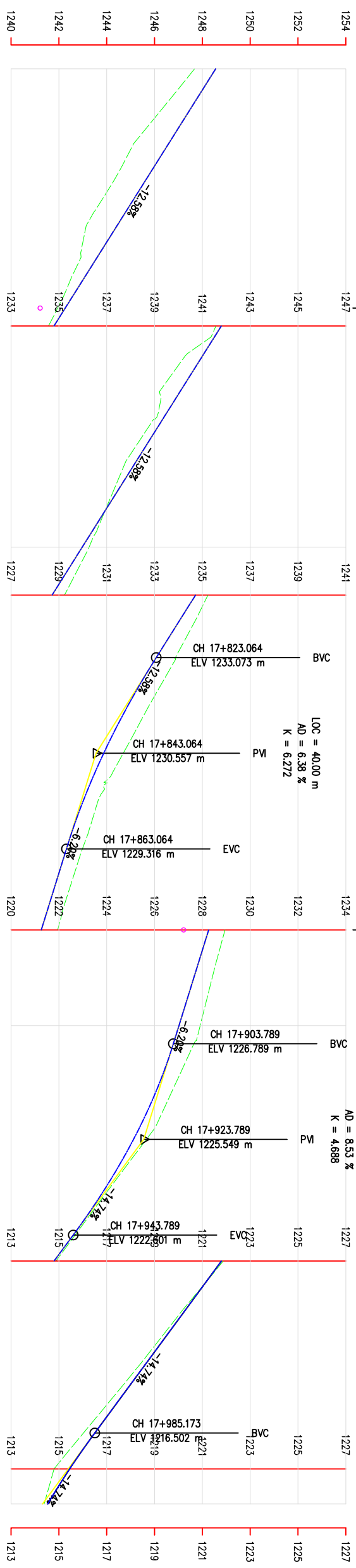
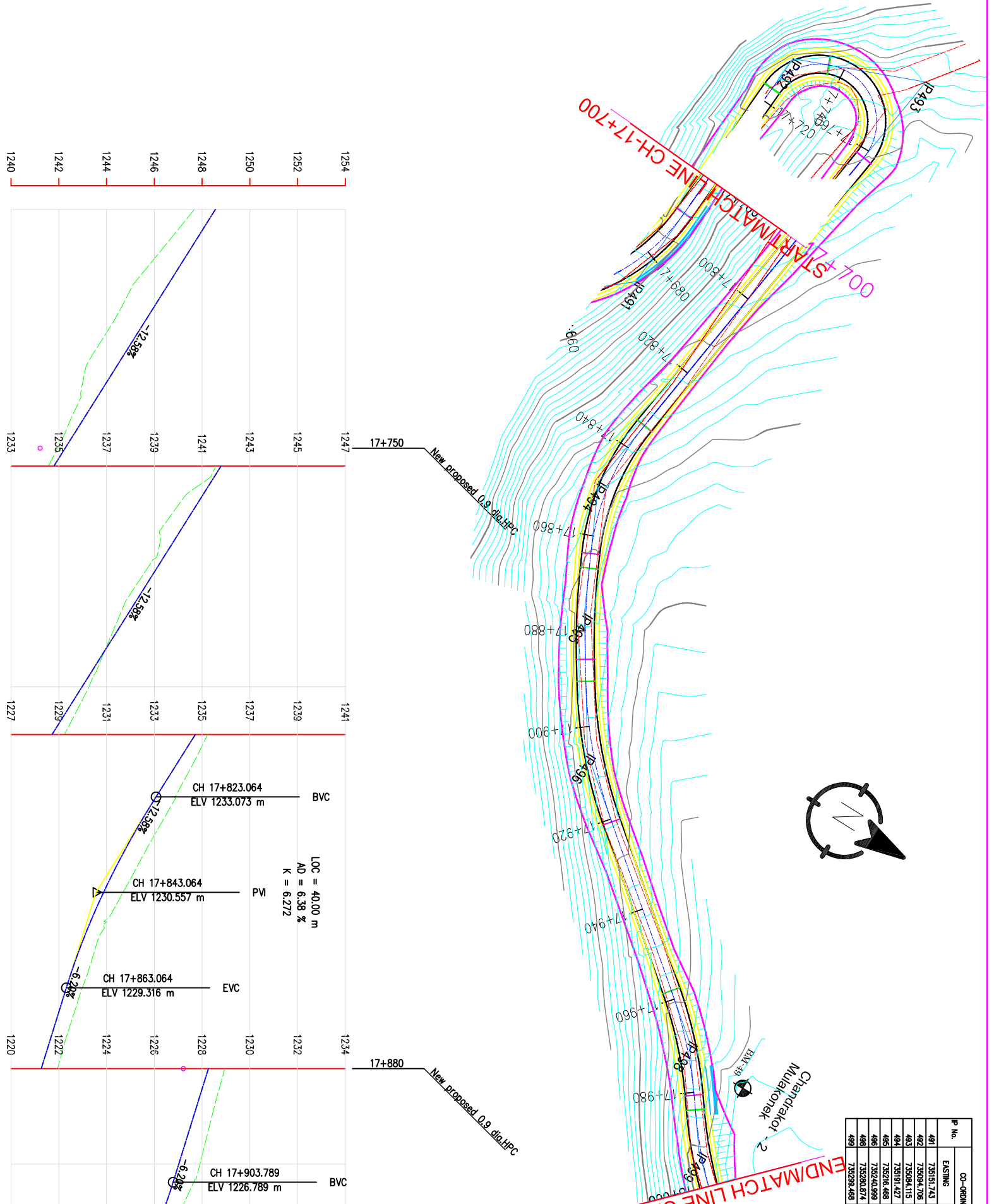
DATE: JUNE 2021

DRG NO: _____

SHEET NO: _____

59

P No.	CO-ORDINATES(m)		WPI (0-4-S)	DST (m)	DEF. ANG (0-4-S)	TAN LEN (m)	SIMPLE CURVE DATA					
	EASTING	NORTHING					R (m)	E (m)	LC (m)	BC	MC	EC
491	73551.743	3112208.253	273-12-4.08	33.539	64-19-53.82	17.544	41.000	3.596	33.154	17+657.996	17+681.533	17+675.500
492	73594.706	3112211.443	337-57-28.00	51.126	64-46-24.94	7.609	12.000	2.209	13.563	17+723.094	17+728.865	17+720.683
493	73594.115	3112237.601	97-19-4.04	28.221	119-21-35.94	20.519	12.000	11.770	24.999	17+738.739	17+749.238	17+757.258
494	73591.427	3112233.600	64-13-24.21	108.193	33-05-38.83	15.153	2.203	2.203	29.458	17+834.258	17+848.987	17+849.411
495	735916.468	3112235.913	56-42-43.03	27.868	07-30-41.18	9.594	146.000	0.314	18.141	17+866.788	17+876.358	17+876.372
496	735940.999	3112252.020	38-33-41.80	25.347	18-08-11.3	15.174	95.000	1.204	30.094	17+890.517	17+905.564	17+920.511
498	735990.674	3112302.039	53-07-49.43	63.969	14-28-7.53	11.298	89.000	0.714	22.475	17+958.107	17+969.345	17+969.345
499	735998.493	3112316.035	42-38-53.07	23.273	10-22-56.36	8.803	98.000	0.404	17.758	17+983.654	17+992.533	17+992.537



CHAINAGE(Km)	EXISTING LEVEL(m)	DESIGN LEVEL(m)	HORIZONTAL ALIGNMENT	
			RIGHT	LEFT
17+700	1247.676	1248.557	IP-492 R=12.00	IP-493 R=12.00
17+710	1246.049	1247.299		
17+720	1244.675	1246.041		
17+730	1243.460	1244.783		
17+740	1242.872	1243.524		
17+750	1241.949	1242.266		
17+760	1240.283	1241.008		
17+770	1239.229	1239.750		
17+780	1238.070	1238.492		
17+790	1237.133	1237.233		
17+800	1236.264	1235.975		
17+810	1235.236	1234.717		
17+820	1234.204	1233.459		
17+830	1233.128	1232.239		
17+840	1232.034	1231.171	IP-494 R=51.00	
17+850	1230.868	1230.263		
17+860	1230.211	1229.514		IP-495 R=146.00
17+870	1229.533	1228.886		
17+880	1228.950	1228.265		
17+890	1228.413	1227.645		
17+900	1227.909	1227.024		IP-496 R=95.00
17+910	1227.080	1226.363		
17+920	1226.153	1225.503		
17+930	1224.725	1224.430		
17+940	1223.237	1223.144		
17+950	1221.751	1221.686		
17+960	1220.094	1220.212		IP-498 R=89.00
17+970	1218.526	1218.738		
17+980	1216.885	1217.265		
17+990	1215.231	1215.814		IP-499 R=98.00
18+000	1214.386	1214.537		

Government of Nepal
Ministry of Federal Affairs and General Administration
Department of Local Infrastructure Development
Rural Connectivity Improvement Project-phase 2
(DoI/RcI/PPR-04/2019)

CONSULTANT:
ITECO - INCLUSIVE JV
(Shapalia Chowk, Ring Road)

ROAD NAME:
Wamtaksar-Indragauda-
Aapchaur- Shantipur Road
Gulmi District

DATE: _____

REVISION: _____

SIGNATURE: _____

DESIGNED BY: _____

CHECKED BY: _____

APPROVED BY: _____

SCALE: HORIZONTAL 1:1000
VERTICAL 1:200

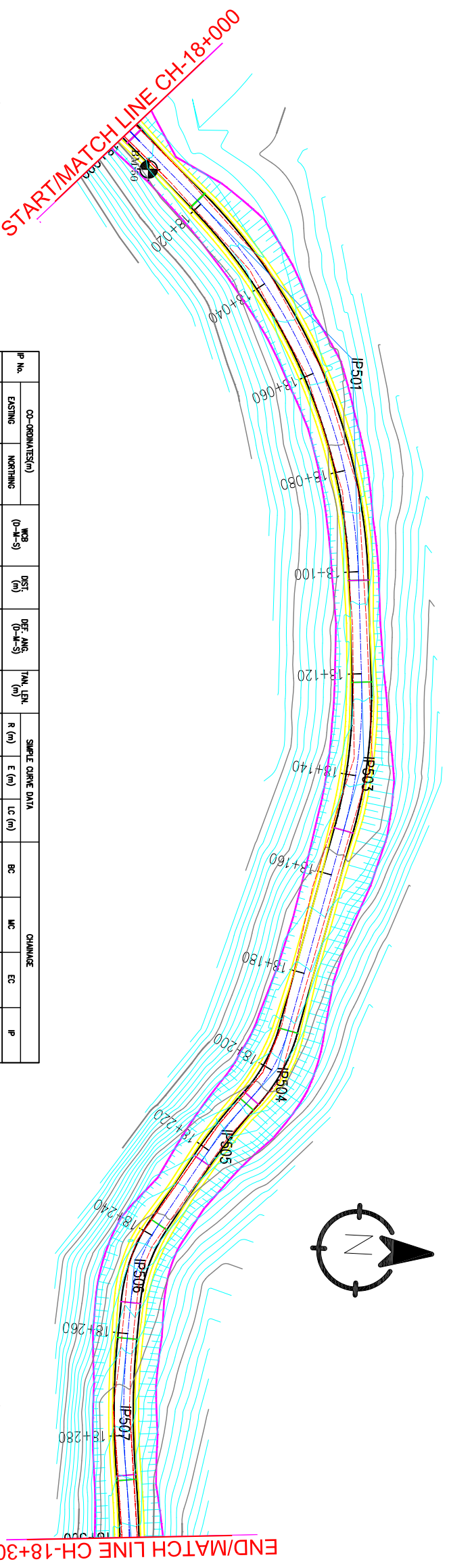
Plan & Profile

17+700-18+000

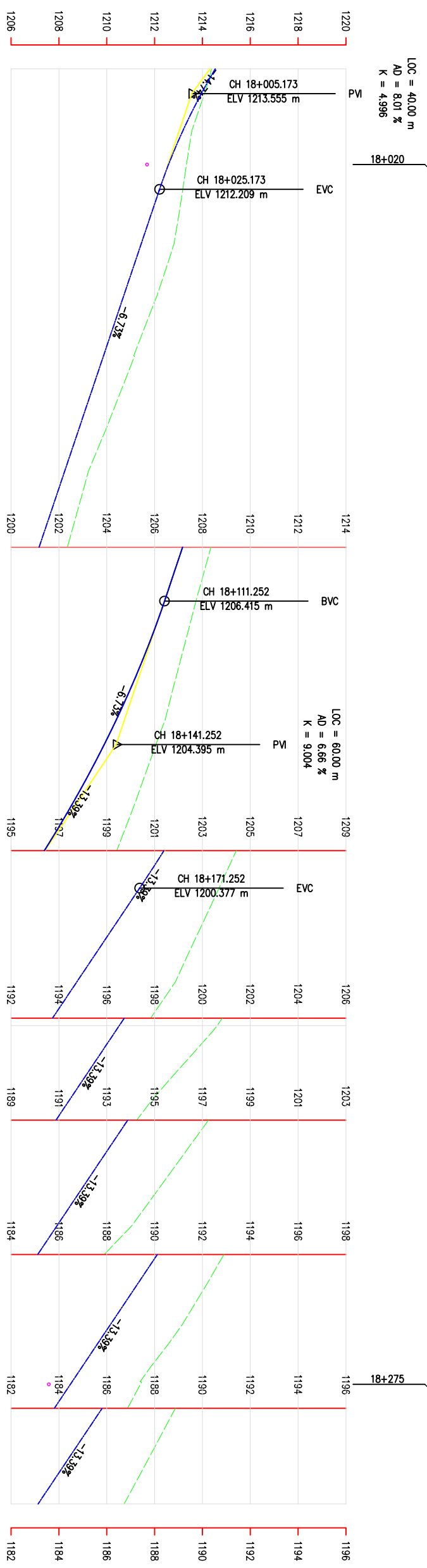
DATE: JUNE 2021

DRG NO: _____

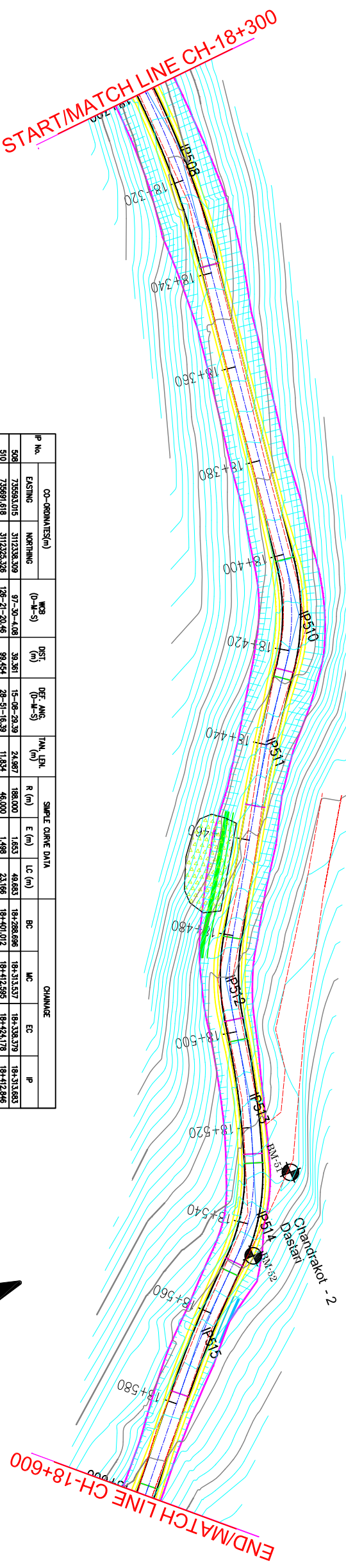
SHEET NO: _____




P No.	CO-ORDINATES(m)		WB (0-4-S)	DST (m)	DEF. ANG (0-4-S)	TAN LEN (m)	SAMPLE CURVE DATA		CHAINAGE				
	EASTING	NORTHING					R (m)	E (m)	LC (m)	BC	MC	EC	P
499	735298.468	312316.035	42-36-53.07	23.273	10-22-36.36	8.903	98.000	0.404	17.798	174.983.634	174.982.533	18+001.412	174.982.597
501	735546.811	312367.534	85-17-44.13	69.880	42-36-51.06	43.330	111.000	8.157	82.822	184+019.059	184+000.370	18+101.680	184+002.389
502	735424.808	312373.838	102-26-47.48	78.080	17-09-3.35	14.778	98.000	1.108	28.335	184+121.632	184+136.300	18+150.987	184+136.410
504	735468.278	312280.225	128-47-38.26	63.154	28-20-48.78	7.724	33.000	0.882	15.175	184+191.619	184+192.207	18+206.794	184+198.343
505	735468.278	312280.225	120-56-8.23	16.294	07-51-28.03	7.074	103.000	0.243	14.128	184+208.280	18+215.353	18+222.416	18+215.364
506	735555.164	312334.322	92-28-24.32	30.529	28-27-43.90	8.369	33.000	1.045	16.383	184+217.502	18+245.688	18+253.895	18+245.671
507	735554.004	312333.078	82-21-34.68	28.865	10-06-49.64	13.450	152.000	0.944	26.831	184+250.941	18+274.357	18+287.772	18+274.382
508	735554.015	312338.309	97-20-4.08	30.381	15-08-20.39	24.887	188.000	1.853	49.683	184+288.698	18+313.537	18+338.379	18+313.683



CHAINAGE(Km)	EXISTING LEVEL(m)	DESIGN LEVEL(m)	HORIZONTAL ALIGNMENT	
			LEFT	RIGHT
18+000	1214.386	1214.537	IP-499 R=98.00	IP-501 R=111.00
18+010	1213.758	1213.461		
18+020	1213.333	1212.584		
18+030	1213.034	1211.884		
18+040	1212.596	1211.211		
18+050	1211.897	1210.538		
18+060	1211.140	1209.865		
18+070	1210.387	1209.191		
18+080	1209.579	1208.518		
18+090	1208.912	1207.845		
18+100	1208.356	1207.172		
18+110	1207.798	1206.499		
18+120	1207.277	1205.783		
18+130	1206.747	1204.958		
18+140	1206.149	1204.021		
18+150	1205.430	1202.973		
18+160	1204.683	1201.814		
18+170	1203.809	1200.544		
18+180	1202.879	1199.205		
18+190	1201.951	1197.866		
18+200	1200.617	1196.526		
18+210	1198.861	1195.187		
18+220	1197.221	1193.847		
18+230	1195.772	1192.508		
18+240	1194.317	1191.168		
18+250	1192.650	1189.829		
18+260	1191.462	1188.489		
18+270	1190.047	1187.150		
18+280	1188.869	1185.810		
18+290	1187.807	1184.471		
18+300	1186.728	1183.131		



IP No.	CO-ORDINATES(m)			WCB (0-M-S)	DIST (m)	DEF. ANG (0-M-S)	TAN. LEN (m)	SINGLE CURVE DATA			CHAINAGE					
	EASTING	NORTHING	(0-M-S)					R (m)	E (m)	LC (m)	BC	MC	EC	PC		
508	735933.015	311233.309	97-30-4.08	39.351	15-08-29.39	24.897	180.000	1.653	40.633	184-288.698	184-313.537	184-338.376	184-313.537			
509	735991.619	311233.308	108-21-20.46	99.424	28-51-45.30	11.594	46.000	1.498	23.198	184-401.012	184-415.595	184-424.178	184-412.946			
510	735713.514	311230.312	121-34-28.82	27.014	04-46-54.64	13.686	323.000	0.281	26.357	184-425.871	184-438.550	184-452.229	184-438.557			
511	735713.514	311230.312	121-34-28.82	27.014	04-46-54.64	13.686	323.000	0.281	26.357	184-425.871	184-438.550	184-452.229	184-438.557			
512	735705.721	311228.287	100-23-58.05	49.705	21-10-30.78	8.599	46.000	0.797	17.007	184-480.148	184-497.449	184-489.048	184-489.048			
513	735705.721	311228.287	100-23-58.05	49.705	21-10-30.78	8.599	46.000	0.797	17.007	184-480.148	184-497.449	184-489.048	184-489.048			
514	735803.332	311221.032	137-11-0.39	24.498	28-38-45.21	10.730	42.000	1.349	21.011	184-507.792	184-513.673	184-513.648	184-513.648			
515	735803.332	311221.032	137-11-0.39	24.498	28-38-45.21	10.730	42.000	1.349	21.011	184-507.792	184-513.673	184-513.648	184-513.648			
516	735857.370	311220.567	148-28-40.32	47.448	17-45-22.44	13.746	88.000	1.087	27.272	184-587.920	184-611.556	184-625.192	184-611.596			



CHAINAGE(Km)	EXISTING LEVEL(m)	DESIGN LEVEL(m)	HORIZONTAL ALIGNMENT	
			RIGHT	LEFT
18+300	1186.728	1183.131		
18+310	1185.564	1181.792		
18+320	1184.381	1180.452		
18+330	1183.019	1179.113		
18+340	1181.495	1177.773		
18+350	1179.969	1176.434		
18+360	1178.453	1175.094		
18+370	1176.928	1173.755		
18+380	1175.446	1172.415		
18+390	1174.321	1171.076		
18+400	1173.144	1169.736		
18+410	1172.004	1168.397		
18+420	1170.924	1167.057		
18+430	1169.542	1165.718		
18+440	1168.121	1164.378		
18+450	1166.403	1163.039		
18+460	1164.702	1161.699		
18+470	1163.015	1160.360		
18+480	1161.403	1159.020		
18+490	1159.754	1157.681		
18+500	1158.315	1156.341		
18+510	1156.781	1155.002		
18+520	1154.995	1153.662		
18+530	1152.990	1152.323		
18+540	1151.306	1150.983		
18+550	1149.824	1149.644		
18+560	1148.314	1148.304		
18+570	1147.150	1146.965		
18+580	1146.262	1145.625		
18+590	1145.262	1144.286		
18+600	1144.067	1142.946		

Government of Nepal
 Ministry of Federal Affairs and General Administration
 Department of Local Infrastructure Development
 Rural Connectivity Improvement Project-Phase 2
 (DoI/RcI/PPR-04/2019)

CONSULTANT:
 ITECO - INCLUSIVE JV
 (Shapelia Chowk, Ring Road)

ROAD NAME:
 Wamitaksar-Indragauda-
 Aapchaur- Shantipur Road
 Gulmi District

DATE: _____

REVISION: _____

SIGNATURE: _____

DESIGNED BY: _____

CHECKED BY: _____

APPROVED BY: _____

SCALE: HORIZONTAL 1:1000
 VERTICAL 1:200

Plan & Profile

18+300-18+600

DATE: JUNE 2021

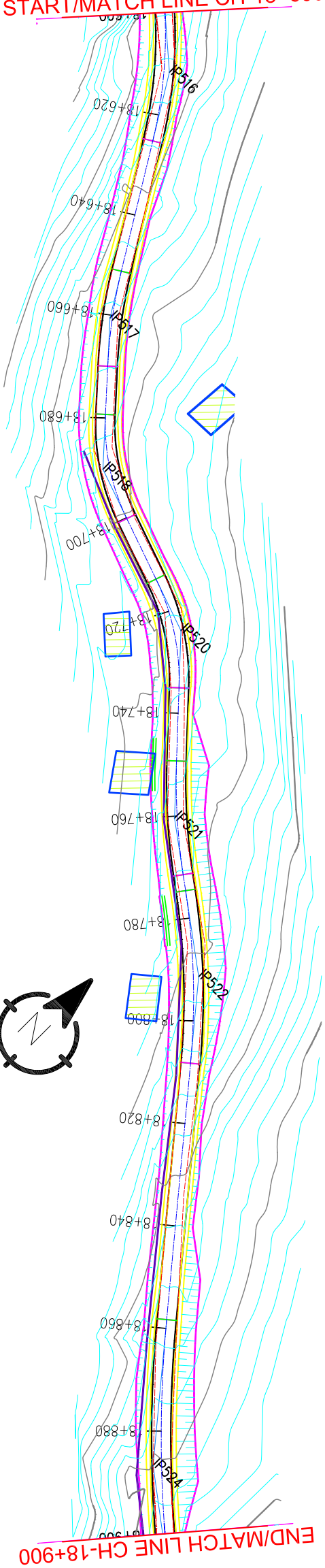
DRG NO: 1

SHEET NO: 62

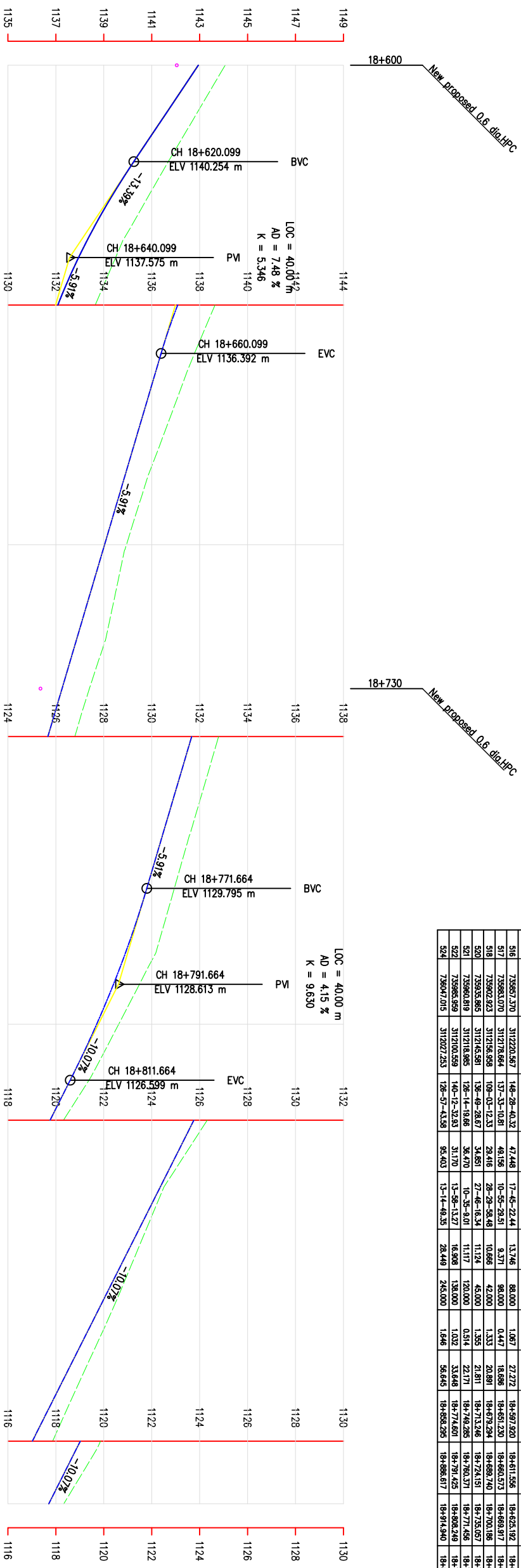
START/MATCH LINE CH-18+600



END/MATCH LINE CH-18+900

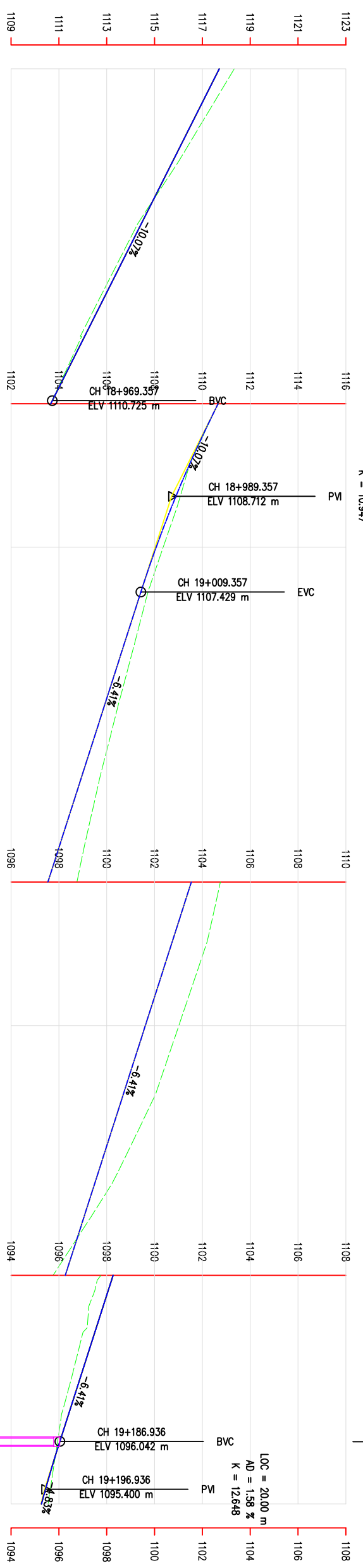


IP No.	OC-ORDINATES(m)		WBS (0+L-S)	DST (m)	DEF. ANG (0+L-S)	TAN. LEN (m)	SAMPLE CURVE DATA		CHAINAGE				
	EXISTING	WORTHING					R (m)	E (m)	LC (m)	BC	MC	EC	IP
516	73957.370	312220.597	146-29-40.32	47.448	17-46-22.44	13.746	98.000	1.007	27.272	18+597.920	18+611.536	18+625.152	18+638.768
517	73968.070	312178.664	137-33-10.81	49.156	10-55-29.51	9.371	98.000	0.447	18.685	18+651.230	18+660.573	18+669.917	18+679.261
518	73962.823	312196.596	109-03-12.33	28.416	28-29-58.48	10.866	42.000	1.333	20.891	18+679.294	18+689.740	18+700.186	18+710.632
520	73963.885	312165.581	136-48-28.87	34.651	27-46-16.34	11.124	45.000	1.395	21.811	18+713.246	18+724.151	18+735.057	18+745.962
521	73960.819	312118.985	128-14-18.88	36.470	10-55-30.01	11.117	120.000	0.514	22.171	18+749.295	18+760.371	18+771.456	18+782.541
522	73965.959	312100.559	140-12-32.93	31.710	13-58-13.27	16.908	130.000	1.032	33.648	18+774.601	18+791.425	18+808.249	18+825.073
524	73947.015	312027.253	128-57-43.58	95.403	13-14-40.35	28.449	245.000	1.646	56.645	18+859.295	18+886.817	18+914.340	18+941.864



CHAINAGE(Km)	EXISTING LEVEL(m)	DESIGN LEVEL(m)	HORIZONTAL ALIGNMENT	
			RIGHT	LEFT
18+600	1144.067	1142.946	IP-516 R=88.00	
18+610	1142.887	1141.607		
18+620	1141.703	1140.267		
18+630	1140.557	1139.019		
18+640	1139.501	1137.959		
18+650	1138.642	1137.085		
18+660	1137.793	1136.398	IP-517 R=98.00	
18+670	1137.026	1135.807		
18+680	1136.279	1135.215		
18+690	1135.572	1134.624	IP-518 R=42.00	
18+700	1134.946	1134.033		
18+710	1134.492	1133.442		
18+720	1134.067	1132.850	IP-520 R=45.00	
18+730	1133.401	1132.259		
18+740	1132.791	1131.668		
18+750	1132.208	1131.076	IP-521 R=120.00	
18+760	1131.619	1130.485		
18+770	1131.039	1129.894		
18+780	1130.467	1129.266		
18+790	1129.660	1128.537	IP-522 R=138.00	
18+800	1128.623	1127.703		
18+810	1127.572	1126.765		
18+820	1126.318	1125.760		
18+830	1125.022	1124.754		
18+840	1124.004	1123.747		
18+850	1123.168	1122.740		
18+860	1122.319	1121.734		
18+870	1121.403	1120.727		
18+880	1120.489	1119.720		
18+890	1119.541	1118.714		
18+900	1118.332	1117.707	IP-524 R=245.00	

P No.	CO-ORDINATES(m)		WCB (0-M-S)	DSTI (m)	DEF. ANG (0-M-S)	TAN LEN (m)	SAMPLE CURVE DATA				CHANGING			
	EASTING	NORTHING					R (m)	E (m)	LC (m)	BC	MC	EC	P	
524	73907215	3112027253	126-57-43.89	95.403	13-14-48.35	28.449	245.000	1.646	58.645	18+458.295	18+488.617	18+914.910	18+986.744	
525	739102332	3111983478	136-28-31.90	88.479	09-30-48.27	13.147	158.000	0.546	28.234	18+492.822	18+455.839	18+989.296	18+955.889	
527	739104359	311943653	115-52-44.43	54.923	20-34-41.91	37.280	202.000	3.411	73.731	18+733.591	18+010.417	18+047.282	18+010.831	
529	739194776	3111918222	130-06-59.34	60.328	14-42-14.91	19.784	153.000	1.271	38.310	18+050.984	18+070.219	18+069.974	18+070.328	
531	739242954	3111978789	150-53-28.18	63.194	20-06-28.94	63.194	55.000	0.972	18.462	18+123.431	18+133.182	18+142.993	18+133.285	
532	739257216	3111853521	78-08-2.88	28.015	72-24-25.20	8.784	12.000	2.871	15.185	18+153.280	18+160.873	18+168.455	18+162.074	
533	739294808	3111892268	58-47-53.71	27.987	19-21-9.27	15.346	90.000	1.299	30.399	18+172.312	18+187.912	18+202.711	18+187.659	



CHAINAGE(Km)	EXISTING LEVEL(m)	DESIGN LEVEL(m)	HORIZONTAL ALIGNMENT	
			RIGHT	LEFT
18+900	1118.332	1117.707	IP-524 R=245.00	
18+910	1117.130	1116.700		
18+920	1115.924	1115.694		
18+930	1114.606	1114.687		
18+940	1113.518	1113.680		
18+950	1112.495	1112.674	IP-525 R=198.00	
18+960	1111.581	1111.667		
18+970	1110.655	1110.660		
18+980	1109.713	1109.705		
18+990	1109.038	1108.842		
19+000	1108.361	1108.069	IP-527 R=202.00	
19+010	1107.694	1107.388		
19+020	1107.173	1106.747		
19+030	1106.644	1106.105		
19+040	1106.131	1105.464		
19+050	1105.630	1104.823		
19+060	1105.180	1104.182	IP-529 R=153.00	
19+070	1104.755	1103.540		
19+080	1104.313	1102.899		
19+090	1103.695	1102.258		
19+100	1103.017	1101.616		
19+110	1102.340	1100.975	IP-531 R=55.00	
19+120	1101.505	1100.334		
19+130	1100.533	1099.693		
19+140	1099.342	1099.051	IP-532 R=12.00	
19+150	1098.044	1098.410		
19+160	1097.231	1097.769		
19+170	1096.714	1097.128		
19+180	1096.185	1096.486		
19+190	1095.852	1095.849	IP-533 R=90.00	
19+200	1095.549	1095.271		

Government of Nepal
Ministry of Federal Affairs and General Administration
Department of Local Infrastructure Development
Rural Connectivity Improvement Project-Phase 2
(DoI/RcI/PPR-04/2019)

CONSULTANT:
ITECO - INCLUSIVE JV
(Shapalia Chowk, Ring Road)

ROAD NAME:
Wamtaksar-Indragauda-
Aapchaur- Shantipur Road
Gulmi District

DATE: _____

REVISION: _____

SIGNATURE: _____

DESIGNED BY: _____

DRAWN BY: _____

CHECKED BY: _____

APPROVED BY: _____

SCALE: HORIZONTAL 1:1000
VERTICAL 1:200

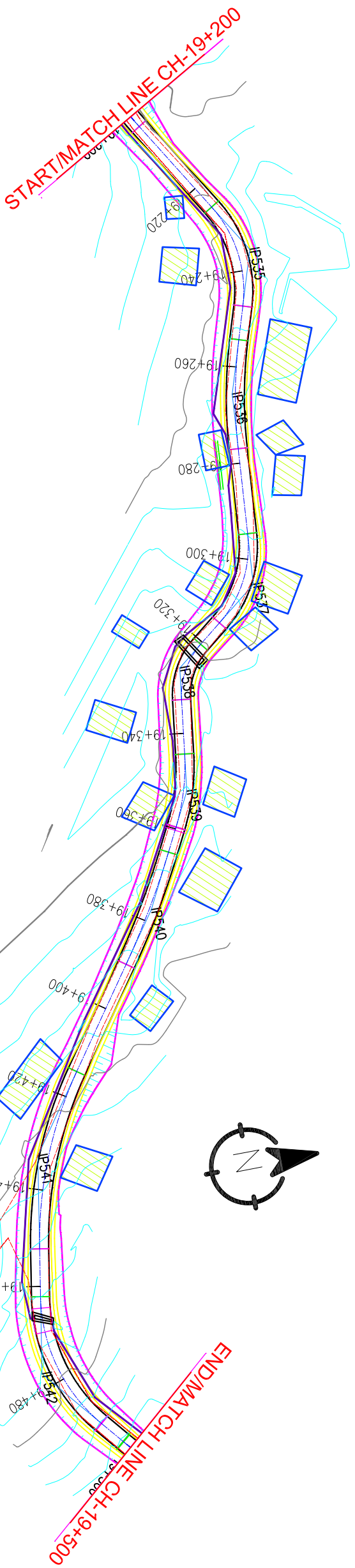
Plan & Profile

18+900-19+200

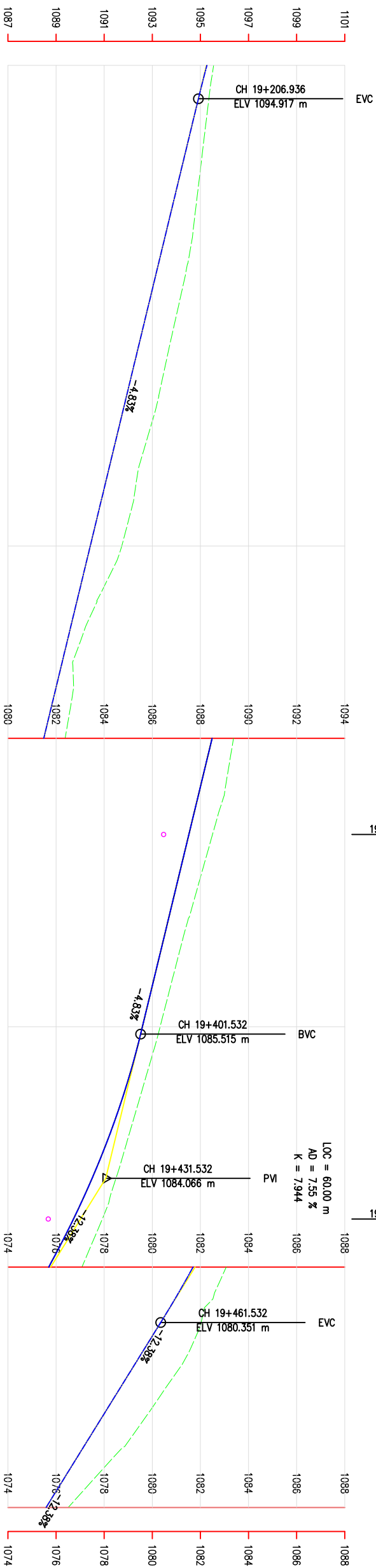
DATE: JUNE 2021

DRG NO: 1

SHEET NO: 64



P No.	CO-ORDINATES(m)		WBS (0+/-s)	DST (m)	DEF. ANG (0+/-s)	TAN. LEN (m)	SWEPT CURVE DATA				CHANGING			
	EASTING	NORTHING					R (m)	E (m)	LC (m)	BC	MC	EC	P	
533	736294.608	311859.268	98-47-53.71	27.987	19-21-9.27	15.346	90.000	1.299	30.399	19+172.312	19+187.512	19+202.711	19+187.698	
535	736327.023	311884.858	107-39-50.50	49.590	49-51-56.79	11.812	26.000	2.557	22.175	19+225.144	19+236.231	19+247.318	19+236.956	
536	736355.807	311875.792	94-25-37.10	30.208	13-14-13.40	11.371	98.000	0.657	22.641	19+254.343	19+265.664	19+276.984	19+265.714	
537	736395.363	311872.729	142-04-59.83	38.674	47-39-22.73	10.599	24.000	2.236	19.962	19+294.688	19+304.688	19+314.650	19+305.287	
538	736409.827	311854.546	97-29-20.46	23.048	44-35-38.37	6.561	16.000	1.293	12.453	19+320.538	19+326.765	19+332.291	19+327.099	
539	736444.892	311851.212	117-25-5.12	25.594	19-55-44.66	7.730	44.000	0.674	15.304	19+344.283	19+351.835	19+359.288	19+352.074	
540	736467.837	311839.413	125-28-10.23	25.623	08-03-5.11	12.457	177.000	0.439	24.673	19+365.024	19+372.460	19+379.896	19+377.481	
541	736503.706	311808.824	99-39-18.81	56.162	25-48-51.41	19.250	84.000	2.172	37.846	19+414.352	19+433.274	19+442.197	19+433.801	
542	736547.908	311799.248	50-31-54.89	45.122	49-07-23.92	15.998	35.000	3.482	30.008	19+462.124	19+472.128	19+482.132	19+478.120	
544	736572.598	311819.599	39-41-59.02	31.989	10-49-55.87	10.050	108.000	0.475	20.040	19+498.055	19+508.075	19+518.095	19+508.105	



CHAINAGE(Km)	EXISTING LEVEL(m)	DESIGN LEVEL(m)	HORIZONTAL ALIGNMENT	
			RIGHT	LEFT
19+200	1095.549	1095.271	IP-533 R=90.00	
19+210	1095.278	1094.769		
19+220	1095.041	1094.286		
19+230	1094.801	1093.803	IP-535 R=26.00	
19+240	1094.523	1093.320		
19+250	1094.092	1092.836		
19+260	1093.647	1092.353	IP-536 R=98.00	
19+270	1093.217	1091.870		
19+280	1092.650	1091.387		
19+290	1092.240	1090.904		
19+300	1091.733	1090.421	IP-537 R=24.00	
19+310	1090.840	1089.938		
19+320	1089.999	1089.454	IP-538 R=16.00	
19+330	1089.712	1088.971		
19+340	1089.377	1088.488		
19+350	1089.045	1088.005	IP-539 R=44.00	
19+360	1088.504	1087.522		
19+370	1087.941	1087.039	IP-540 R=17.00	
19+380	1087.362	1086.556		
19+390	1086.842	1086.072		
19+400	1086.325	1085.589		
19+410	1085.762	1085.106		
19+420	1085.176	1084.623		
19+430	1084.591	1084.140	IP-541 R=84.00	
19+440	1083.926	1082.725		
19+450	1083.075	1081.695		
19+460	1082.099	1080.539		
19+470	1081.272	1079.302	IP-542 R=35.00	
19+480	1079.896	1078.063		
19+490	1078.309	1076.825	IP-544 R=106.00	
19+500	1076.507	1075.587		

Government of Nepal
Ministry of Federal Affairs and General Administration
Department of Local Infrastructure Development
Rural Connectivity Improvement Project-Phase 2
(DoI/RcI/PPR-04/2019)

CONSULTANT:
ITECO - INCLUSIVE JV
(Shapalia Chowk, Ring Road)

ROAD NAME:
Wamitakar-Indragauda-
Aapchaur- Shantipur Road
Gulmi District

DESIGNED BY :
DRAWN BY :
CHECKED BY :
APPROVED BY :

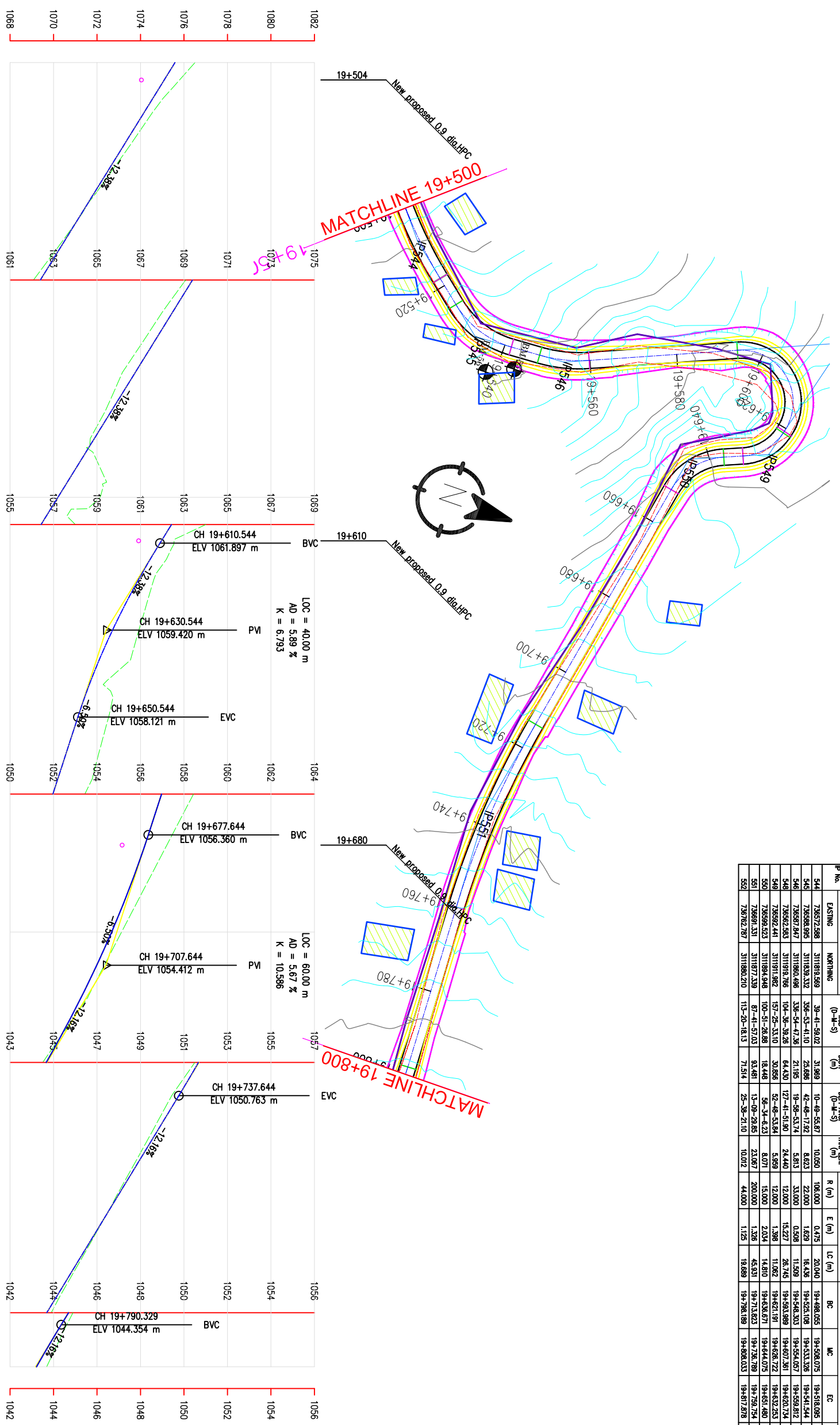
DATE: JUNE 2021

DRG NO :
SHEET NO : 65

SCALE
HORIZONTAL 1:1000
VERTICAL 1:200

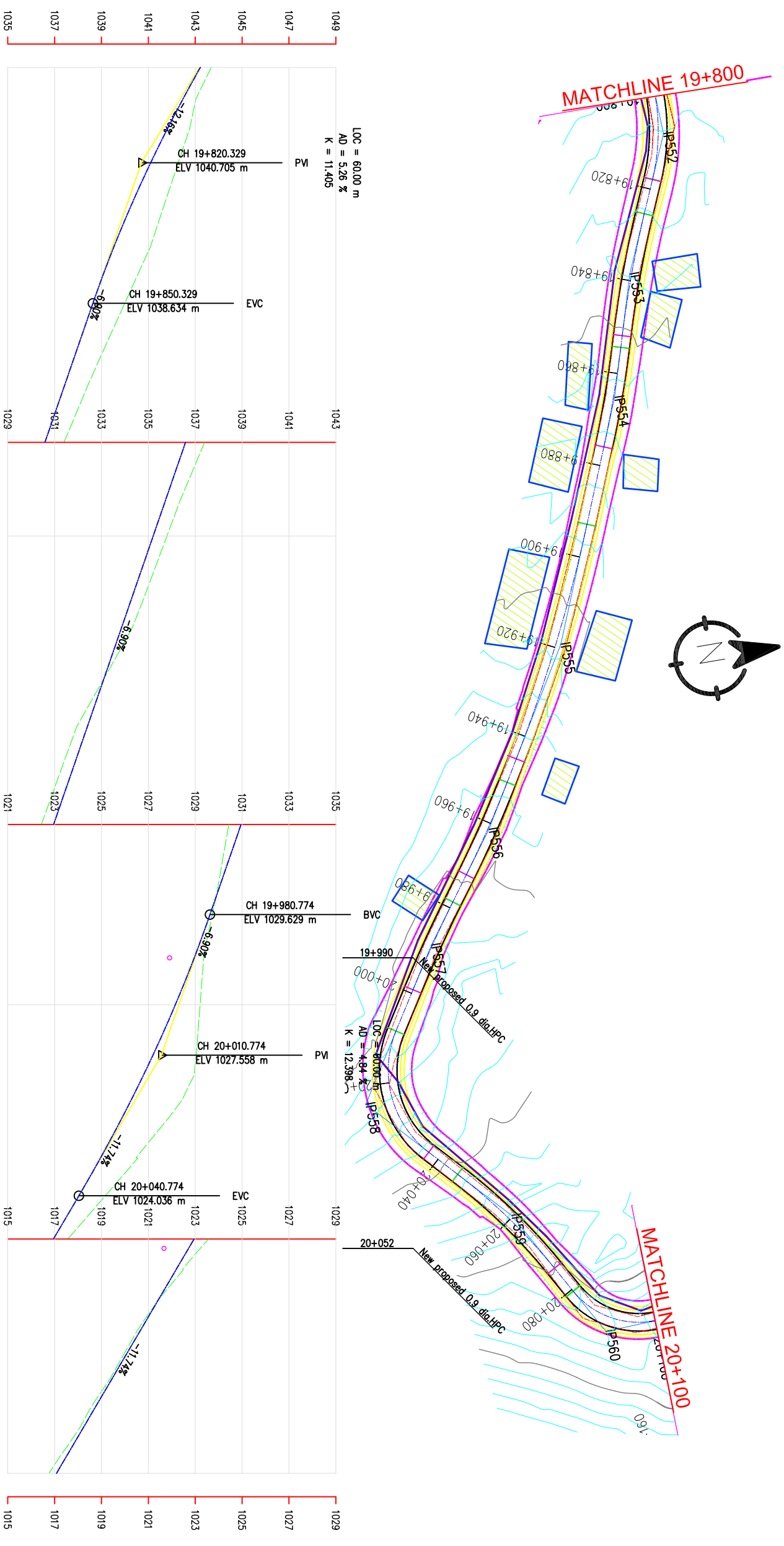
Plan & Profile
19+200-19+500

P No.	CO-ORDINATE(m)		DPT (m)	DPT (ft)	TH. LN. (m)	SQUARE CURVE DATA				CHAINAGE	
	EASTING	NORTHING				R (m)	E (m)	LC (m)	BC	MC	EC
544	736572.588	311818.589	39.41-58.02	31.989	10.050	108.000	0.475	20.040	19+488.055	19+508.075	19+508.105
545	736568.995	311838.332	358.53-41.10	25.688	8.833	22.000	1.629	18.438	19+505.108	19+533.326	19+533.731
546	736567.847	311860.486	338.54-47.26	21.195	5.413	33.000	0.508	11.529	19+508.303	19+559.812	19+554.116
548	736562.583	311919.766	104.36-30.26	64.430	24.440	15.227	28.745	11.082	19+563.989	19+607.261	19+618.429
549	736562.441	311918.982	105.25-33.10	30.056	5.598	12.000	1.268	11.082	19+621.191	19+628.722	19+627.150
550	736568.523	311884.548	100.51-38.88	18.448	8.071	15.000	2.034	14.810	19+638.671	19+644.075	19+644.742
551	736691.331	311871.239	87.41-57.03	82.481	23.897	200.000	1.268	44.501	19+713.823	19+728.729	19+728.893
552	736792.787	311880.210	113.20-18.13	71.914	10.012	44.000	1.125	18.899	19+798.189	19+808.033	19+808.201

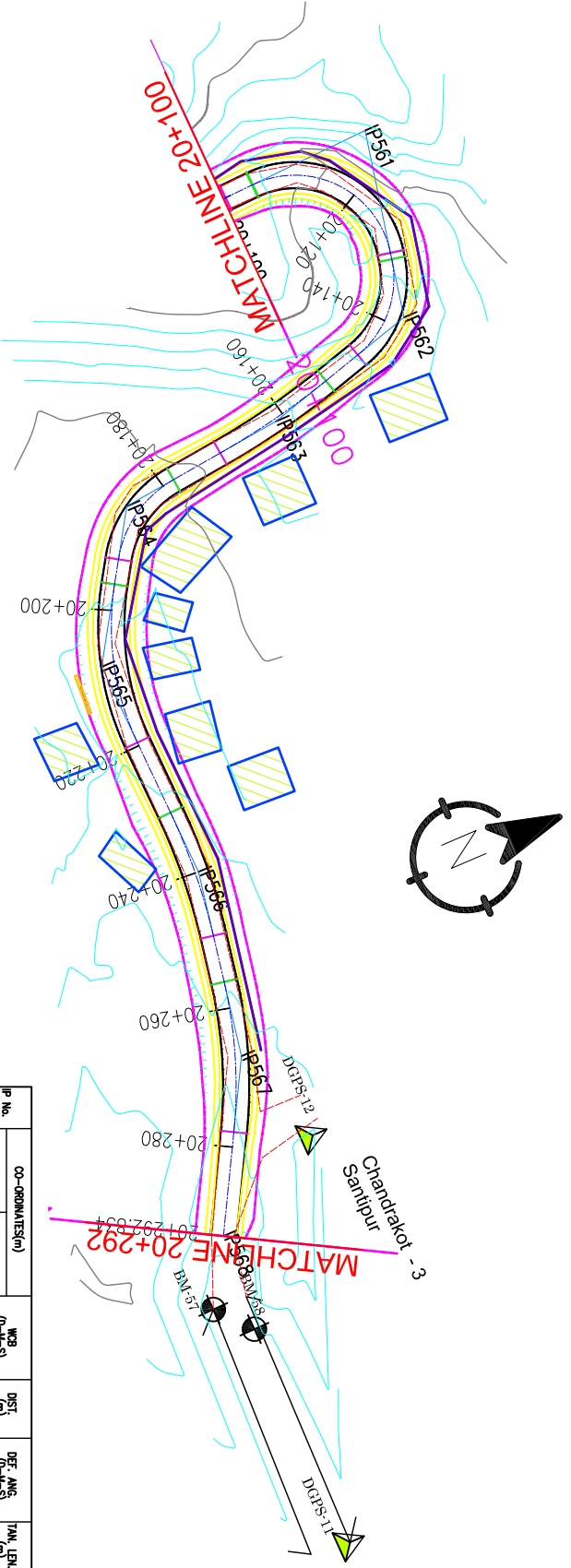


CHAINAGE(Km)	EXISTING LEVEL(m)	DESIGN LEVEL(m)	HORIZONTAL ALIGNMENT	
			LEFT	RIGHT
19+500	1076.507	1075.587	P-544 R=106.00	P-544 R=106.00
19+510	1074.771	1074.348	P-545 R=22.00	P-545 R=22.00
19+520	1073.384	1073.110	P-546 R=33.00	P-546 R=33.00
19+530	1071.955	1071.871	P-548 R=12.00	P-548 R=12.00
19+540	1070.569	1070.633	P-549 R=12.00	P-549 R=12.00
19+550	1069.080	1069.395	P-550 R=15.00	P-550 R=15.00
19+560	1067.663	1068.156	P-551 R=200.00	P-551 R=200.00
19+570	1066.336	1066.918	P-552 R=44.00	P-552 R=44.00
19+580	1065.396	1065.679		
19+590	1064.852	1064.441		
19+600	1065.149	1063.203		
19+610	1062.551	1061.964		
19+620	1061.546	1060.792		
19+630	1060.956	1059.766		
19+640	1059.952	1058.888		
19+650	1059.561	1058.156		
19+660	1059.024	1057.507		
19+670	1058.257	1056.857		
19+680	1057.211	1056.205		
19+690	1056.170	1055.486		
19+700	1055.130	1054.672		
19+710	1054.091	1053.764		
19+720	1052.890	1052.762		
19+730	1051.500	1051.665		
19+740	1050.179	1050.476		
19+750	1049.086	1049.260		
19+760	1047.972	1048.043		
19+770	1046.870	1046.827		
19+780	1045.727	1045.611		
19+790	1044.643	1044.394		
19+800	1043.684	1043.219		

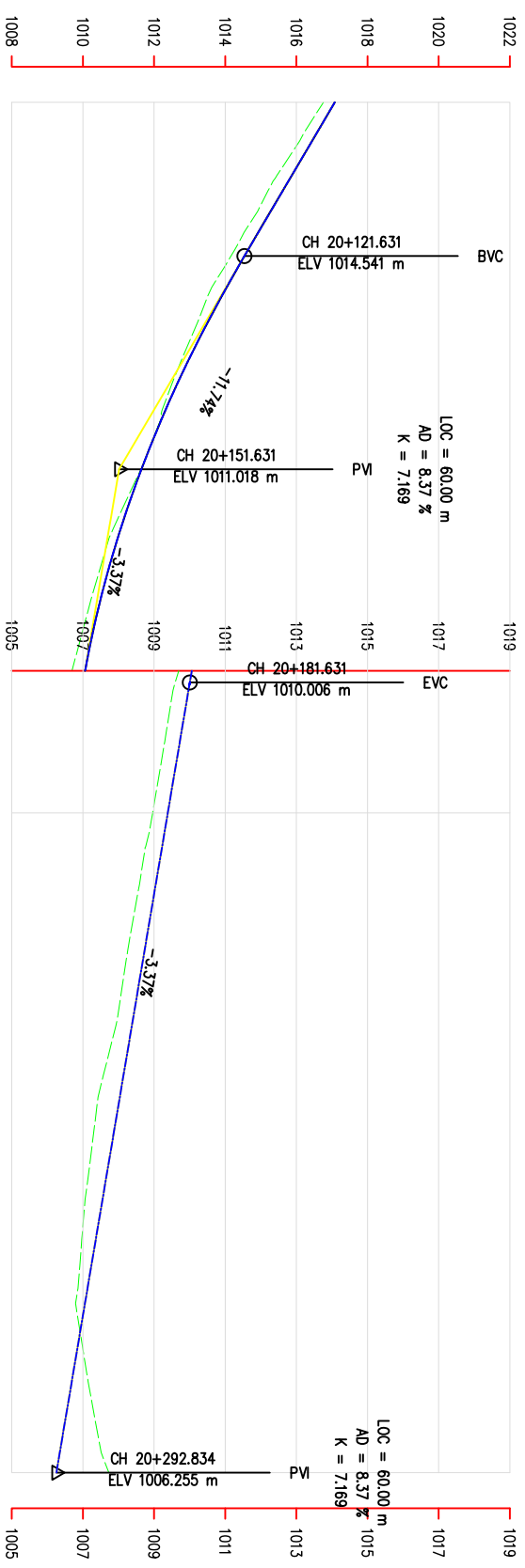
IP No.	CO-ORDINATES(m)				SIMPLE CURVE DATA				CHAINAGE				
	EASTING	NORTHING	(P-MS)	PST	DEF. ANG.	TAN. LEN.	R (m)	E (m)	LC (m)	BC	MC	EC	IP
502	73672.767	3111860.210	113-20-18.13	71.514	25-38-21.10	10.012	44.000	1.125	18.889	19+786.189	19+908.033	19+817.278	19+808.201
503	73679.065	3111868.009	106-50-0.76	30.798	05-17-17.37	13.241	233.000	0.376	28.453	19+826.423	19+838.630	19+851.076	19+838.694
504	736916.488	3111860.323	112-07-56.16	28.541	05-17-55.40	10.282	233.000	0.249	21.548	19+851.394	19+865.198	19+875.942	19+865.178
505	736966.398	3111840.016	121-03-18.10	53.907	08-55-22.83	28.277	336.000	1.021	52.227	19+892.845	19+919.008	19+945.172	19+919.082
506	736902.709	3111818.150	126-15-59.59	42.927	05-13-40.48	10.295	233.000	0.245	21.576	19+850.557	19+981.335	19+972.113	19+981.343
507	736924.939	3111901.841	123-12-2.69	27.570	04-03-56.88	10.294	290.000	0.183	20.379	19+978.604	19+988.894	19+999.183	19+988.898
508	736966.009	3111782.277	47-10-41.12	36.173	72-01-15.57	16.889	22.000	5.724	28.849	20+008.173	20+023.118	20+037.521	20+023.630
509	736964.715	3111868.882	60-43-41.18	38.178	13-32-54.08	14.492	122.000	0.699	28.849	20+045.263	20+058.707	20+074.132	20+059.779
500	73702.526	3111824.471	357-29-21.4	31.883	63-14-38.04	11.083	18.000	3.139	18.889	20+080.439	20+096.374	20+100.308	20+091.523



CHAINAGE(Km)	EXISTING LEVEL(m)	DESIGN LEVEL(m)	HORIZONTAL ALIGNMENT	
			RIGHT	LEFT
19+800	1043.684	1043.219	IP-552 R=44.00	
19+810	1042.890	1042.131		
19+820	1042.299	1041.131		
19+830	1041.633	1040.219	IP-553 R=233.00	
19+840	1040.931	1039.394		
19+850	1040.021	1038.657		
19+860	1039.117	1037.967	IP-554 R=233.00	
19+870	1038.239	1037.276		
19+880	1037.400	1036.586		
19+890	1036.560	1035.896		
19+900	1035.792	1035.205		
19+910	1035.050	1034.515		
19+920	1034.263	1033.825	IP-555 R=336.00	
19+930	1033.152	1033.134		
19+940	1032.022	1032.444		
19+950	1031.267	1031.754		
19+960	1030.545	1031.063	IP-556 R=237.00	
19+970	1030.139	1030.373		
19+980	1029.763	1029.683	IP-557 R=290.00	
19+990	1029.369	1028.958		
20+000	1029.210	1028.153		
20+010	1029.053	1027.267	IP-558 R=22.00	
20+020	1028.475	1026.301		
20+030	1026.907	1025.254		
20+040	1025.300	1024.126		
20+050	1023.562	1022.952		
20+060	1021.919	1021.778	IP-559 R=122.00	
20+070	1020.478	1020.604		
20+080	1019.343	1019.429		
20+090	1018.110	1018.255	IP-560 R=18.00	
20+100	1016.761	1017.081		

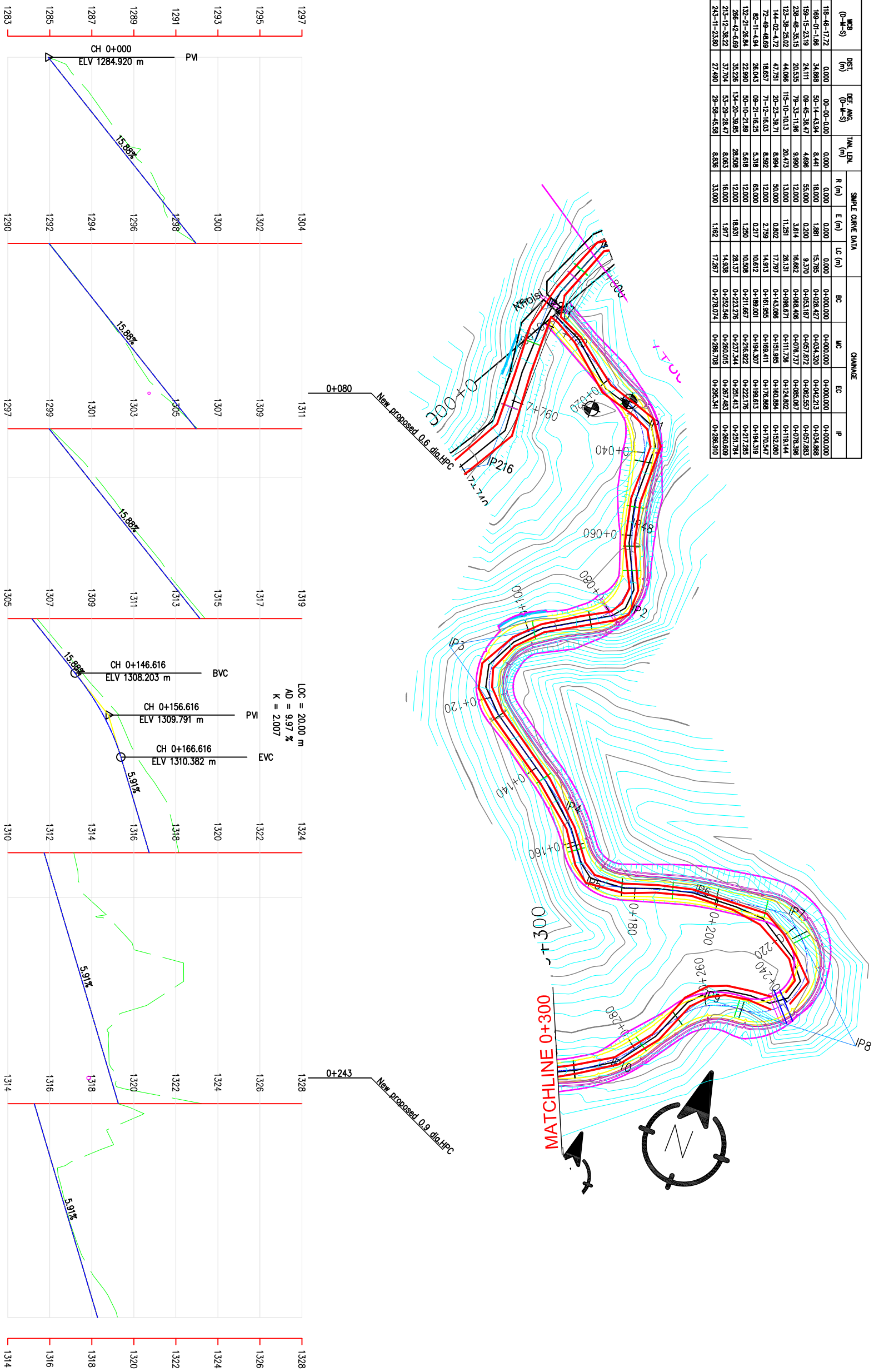


IP No.	CO-ORDINATES(m)		WBS (0+0.00)	DST (m)	DEF. ANG (0+0.00)	RM. LEN (m)	SAMPLE CURVE DATA			CHAINAGE			
	EASTING	NORTHING					R (m)	E (m)	LC (m)	BC	MC	EC	P
560	73702.526	311824.471	357.29-2.14	31.863	63-14-39.04	11.063	18.000	3.139	19.889	20+090.439	20+090.574	20+100.308	20+091.523
561	73701.084	311857.792	101-29-55.71	33.314	104-00-53.59	17.624	14.000	8.744	25.416	20+104.615	20+117.232	20+130.030	20+122.538
562	737037.986	311882.294	184-10-59.58	27.381	82-41-3.87	8.596	14.000	2.392	15.317	20+130.961	20+138.620	20+146.278	20+139.487
563	737044.335	311829.842	173-35-5.27	23.827	59-24-5.69	9.201	112.000	0.378	18.378	20+152.169	20+161.538	20+170.546	20+161.378
564	737027.287	311825.094	122-10-28.18	24.622	51-24-39.29	7.702	16.000	1.757	14.357	20+178.257	20+185.435	20+192.614	20+185.629
565	737068.425	311792.878	87-57-47.08	23.289	34-12-39.12	12.002	39.000	1.805	23.287	20+198.229	20+207.272	20+219.516	20+208.231
566	737093.314	311783.522	100-10-43.94	22.209	12-12-19.85	8.409	88.000	0.302	18.748	20+230.614	20+238.997	20+248.023	20+240.023
567	737183.031	311782.040	118-39-43.39	27.144	18-49-35.44	10.942	86.000	0.301	21.887	20+258.153	20+266.997	20+277.240	20+267.096
568	737164.716	311778.488	00-00-01.00	23.535	00-00-01.00	0.000	0.000	0.000	0.000	20+292.834	20+292.834	20+292.834	20+292.834



HORIZONTAL ALIGNMENT	RIGHT		DESIGN LEVEL(m)	EXISTING LEVEL(m)	CHAINAGE(Km)
	LEFT	RIGHT			
	P-560 R=18.00	IP-561 R=14.00	1017.081	1016.761	20+100
		IP-562 R=14.00	1015.907	1015.491	20+110
		IP-563 R=12.00	1014.732	1014.352	20+120
		IP-564 R=16.00	1013.607	1013.299	20+130
		IP-565 R=39.00	1012.619	1012.473	20+140
		IP-566 R=88.00	1011.771	1011.765	20+150
		IP-567 R=66.00	1011.062	1010.853	20+160
		IP-568 R=0.00	1010.622	1010.227	20+170
			1010.493	1009.692	20+180
			1010.063	1009.299	20+190
			1009.724	1008.960	20+200
			1009.386	1008.592	20+210
			1009.049	1008.239	20+220
			1008.712	1007.923	20+230
			1008.375	1007.426	20+240
			1008.037	1007.181	20+250
			1007.700	1006.969	20+260
			1007.363	1006.824	20+270
			1007.025	1007.146	20+280
			1006.688	1007.513	20+290
			1006.351	1007.728	20+292.83

P No.	CO-ORDINATES(M)			SPLINE CURVE DATA			CHAINAGE						
	EASTING	NORTHING	CHS (0-M-S)	PCT (0-M-S)	DEF. ANG. (0-M-S)	TAN. LEN. (m)	R (m)	E (m)	LC (m)	BC	MC	EC	P
0	73168.693	31144.516	118-46-17.72	0.000	00-00-00.00	0.000	0.000	0.000	0.000	0+000.000	0+000.000	0+000.000	0+000.000
1	73169.156	31144.923	109-01-1.66	34.869	59-14-43.94	8.441	18.000	15.295	0+026.427	0+034.320	0+042.213	0+049.898	0+057.283
2	73164.750	31143.964	159-15-23.19	24.111	09-45-38.47	4.696	55.000	9.370	0+053.187	0+057.872	0+062.557	0+067.242	0+071.927
3	73163.222	31143.780	239-48-58.15	20.535	79-33-11.98	9.990	12.000	18.692	0+068.408	0+076.317	0+084.226	0+092.135	0+100.044
4	73163.222	31143.409	123-38-29.02	44.026	110-10-10.13	28.073	13.000	11.261	0+098.637	0+111.728	0+124.820	0+137.911	0+151.002
5	73163.081	31143.274	144-02-4.72	47.751	20-23-38.71	8.992	30.000	20.799	0+098.637	0+111.728	0+124.820	0+137.911	0+151.002
6	73168.420	31143.214	72-49-48.69	18.657	71-12-16.03	8.992	12.000	17.797	0+143.086	0+159.411	0+175.736	0+192.061	0+208.386
7	73161.697	31143.300	132-21-28.84	26.043	09-21-16.25	5.318	65.000	10.812	0+161.955	0+178.889	0+195.823	0+212.757	0+229.691
8	73163.727	31142.938	206-42-6.69	35.226	50-10-21.89	5.618	12.000	10.508	0+188.001	0+194.307	0+200.613	0+206.919	0+213.225
9	73190.066	31142.973	213-12-38.22	37.704	53-29-38.65	28.083	18.000	18.831	0+223.276	0+231.344	0+239.413	0+247.482	0+255.551
10	73166.029	31142.747	243-11-23.80	27.490	29-58-45.58	8.835	33.000	13.622	0+278.074	0+286.708	0+295.341	0+303.975	0+312.609



CHAINAGE(Km)	EXISTING LEVEL(m)	DESIGN LEVEL(m)	HORIZONTAL ALIGNMENT	
			LEFT	RIGHT
0+000	1284.920	1284.920	R=0.00	IP-0
0+010	1287.101	1286.508		
0+020	1288.596	1288.096		
0+030	1290.059	1289.684	R=18.00	IP-1
0+040	1291.132	1291.272		
0+050	1292.889	1292.860	R=55.00	IP-PA8
0+060	1294.436	1294.448		
0+070	1295.863	1296.036	R=12.00	IP-2
0+080	1297.259	1297.624		
0+090	1299.341	1299.212		
0+100	1301.192	1300.800		
0+110	1302.700	1302.388	R=13.00	IP-3
0+120	1304.282	1303.976		
0+130	1305.781	1305.564		
0+140	1307.453	1307.152		
0+150	1309.125	1308.712	R=50.00	IP-4
0+160	1310.536	1309.882	R=12.00	IP-5
0+170	1311.578	1310.582		
0+180	1312.711	1311.174		
0+190	1313.166	1311.765	R=65.00	IP-6
0+200	1313.782	1312.357	R=12.00	IP-7
0+210	1315.758	1312.948		
0+220	1318.370	1313.540	R=12.00	IP-8
0+230	1315.057	1314.131		
0+240	1314.861	1314.722		
0+250	1319.791	1315.314	R=16.00	IP-9
0+260	1318.441	1315.905		
0+270	1316.598	1316.497		
0+280	1317.136	1317.088	R=33.00	IP-10
0+290	1318.064	1317.680		
0+300	1319.223	1318.271		

Government of Nepal
 Ministry of Federal Affairs and General Administration
 Department of Local Infrastructure Development
Rural Connectivity Improvement Project-Phase 2
 (DoI/RCP/PPR-04/2019)

CONSULTANT:
ITECO - INCLUSIVE JV
 (Shapalia Chowk, Ring Road)

ROAD NAME:
Wamitaksar(Indregauda)-Aapchaur-Shantipur Road
 Gulmi District

DATE: _____ REVISION: _____ SIGNATURE: _____

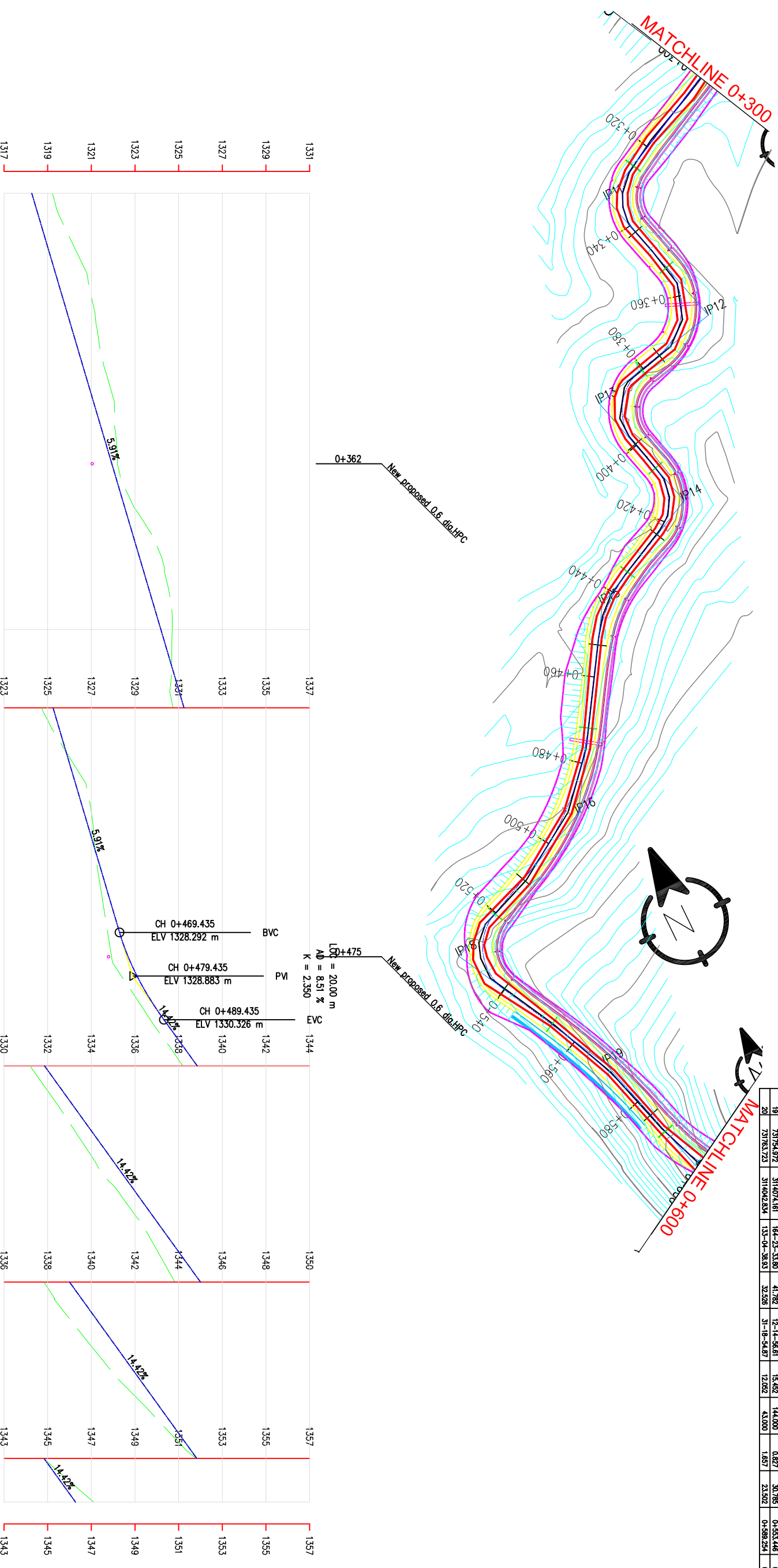
DESIGNED BY: _____ DRAWN BY: _____ CHECKED BY: _____ APPROVED BY: _____

SCALE: HORIZONTAL: 1:2000 VERTICAL: 1:400

Plan & Profile
 0+000-0+300

DATE: _____ DRG NO.: _____ SHEET NO.: **1**

P No.	CO-ORDINATES(m)		WB3 (0+M-S)	DST. (m)	DEF. ANG. (0+M-S)	TAN. LEN. (m)	SINGLE CURVE DATA				CHANGING			
	EASTING	NORTHING					R (m)	E (m)	LC (m)	BC	MC	EC	P	
10	73188.029	311672.397	245-11-23.80	27.490	29-56-46.98	8.536	33.000	1.82	17.267	0+278.074	0+286.708	0+295.341	0+298.910	
11	73184.546	311628.423	164-34-33.20	46.720	78-36-50.60	9.824	12.000	3.009	16.465	0+305.400	0+333.633	0+341.865	0+335.225	
12	73180.902	311628.512	256-48-52.23	35.178	92-14-18.03	14.594	14.000	6.197	22.538	0+362.661	0+363.930	0+375.199	0+367.212	
13	73181.570	311621.171	164-44-2.53	32.181	92-04-48.70	12.444	12.000	5.287	19.295	0+380.378	0+390.020	0+398.663	0+392.822	
14	731827.353	311682.653	244-06-57.96	29.862	79-22-58.43	9.859	12.000	3.585	16.628	0+406.822	0+415.134	0+423.447	0+416.781	
15	731800.150	311688.453	212-23-23.13	30.237	31-43-34.83	9.377	33.000	1.306	18.273	0+434.347	0+443.484	0+452.620	0+443.725	
16	73174.304	311628.710	246-37-11.54	48.249	33-13-48.41	19.884	68.000	2.876	38.278	0+471.798	0+490.937	0+510.078	0+481.492	
18	73178.490	311674.161	164-23-33.80	42.858	93-26-34.35	12.750	12.000	5.510	19.578	0+502.289	0+530.078	0+559.867	0+533.040	
19	73174.972	311672.161	153-04-38.83	42.782	12-14-56.61	15.652	144.000	0.827	30.276	0+553.448	0+568.839	0+594.231	0+588.897	
20	73178.723	311642.834	133-04-38.83	32.526	31-18-54.87	12.052	43.000	1.657	23.592	0+589.254	0+607.025	0+612.758	0+601.306	



CHAINAGE(Km)	EXISTING LEVEL(m)	DESIGN LEVEL(m)	HORIZONTAL ALIGNMENT	
			RIGHT	LEFT
0+300	1319.223	1318.271		
0+310	1319.989	1318.862		
0+320	1320.852	1319.454		
0+330	1321.215	1320.045		
0+340	1321.600	1320.637		
0+350	1322.061	1321.228		
0+360	1322.188	1321.820		
0+370	1322.772	1322.411		
0+380	1323.929	1323.002		
0+390	1324.509	1323.594		
0+400	1324.702	1324.185		
0+410	1324.679	1324.777		
0+420	1324.918	1325.368		
0+430	1326.083	1325.960		
0+440	1326.944	1326.551		
0+450	1327.161	1327.142		
0+460	1327.448	1327.734		
0+470	1327.767	1328.326		
0+480	1328.456	1329.154		
0+490	1329.775	1330.407		
0+500	1331.184	1331.850		
0+510	1332.596	1333.292		
0+520	1333.915	1334.735		
0+530	1335.394	1336.177		
0+540	1336.752	1337.619		
0+550	1337.880	1339.062		
0+560	1339.319	1340.504		
0+570	1340.923	1341.947		
0+580	1342.824	1343.389		
0+590	1344.798	1344.832		
0+600	1347.117	1346.274		

Government of Nepal
Ministry of Federal Affairs and General Administration
Department of Local Infrastructure (DOLI)
Rural Connectivity Improvement Project-phase 2
(DOL/RCIP/PPR-04/2019)

CONSULTANT:
ITECO - INCLUSIVE JV
(Shapalia Chowk, Ring Road)

ROAD NAME:
Wamitaksar(Indregauda)-
Aapchaur-Shantipur Road
Gulmi District

DATE: _____

REVISION: _____

SIGNATURE: _____

DESIGNED BY: _____

CHECKED BY: _____

APPROVED BY: _____

SCALE: HORIZONTAL: 1:40m, VERTICAL: 1:20m

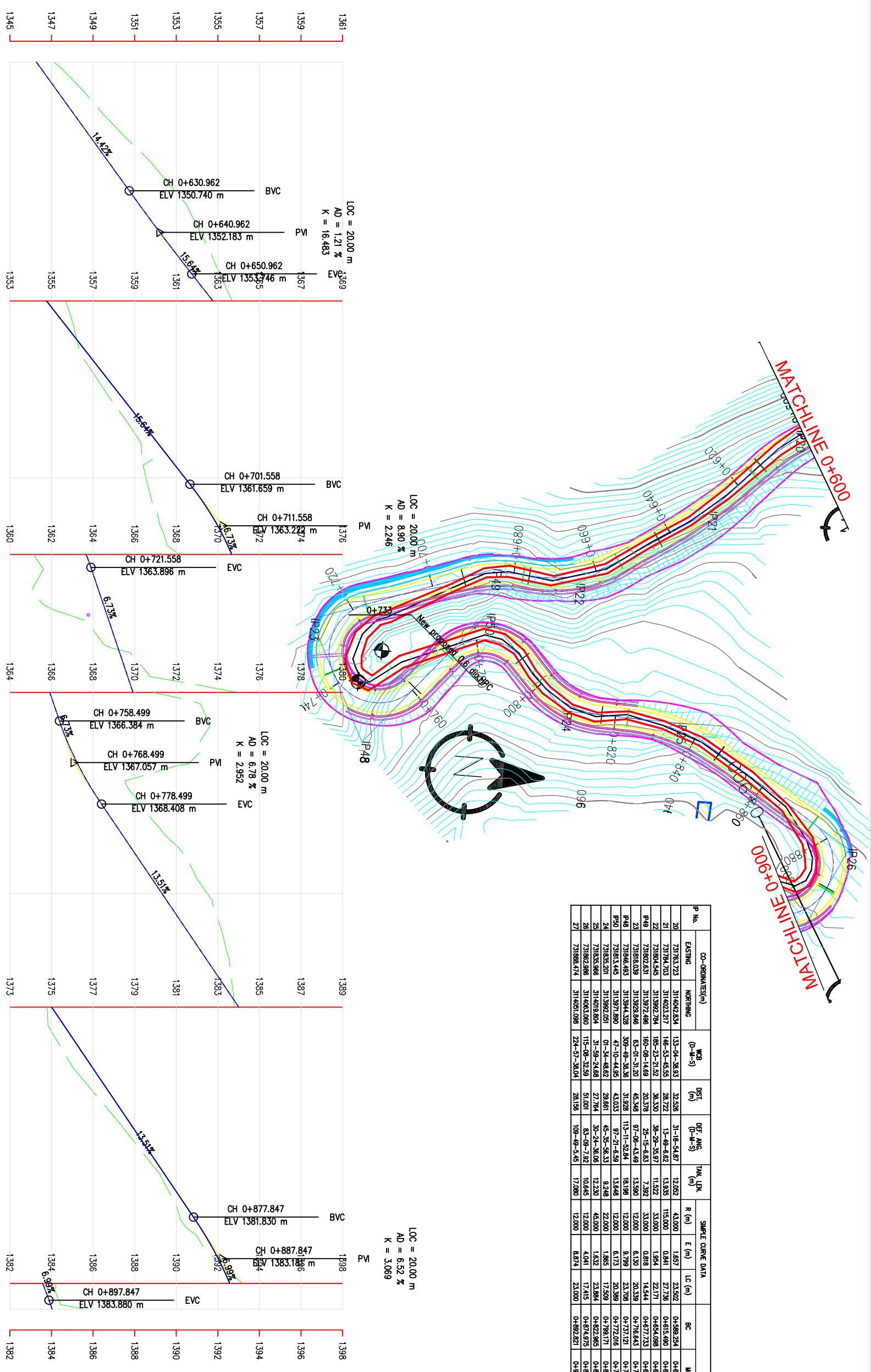
Plan & Profile

DATE: _____

DRG NO: _____

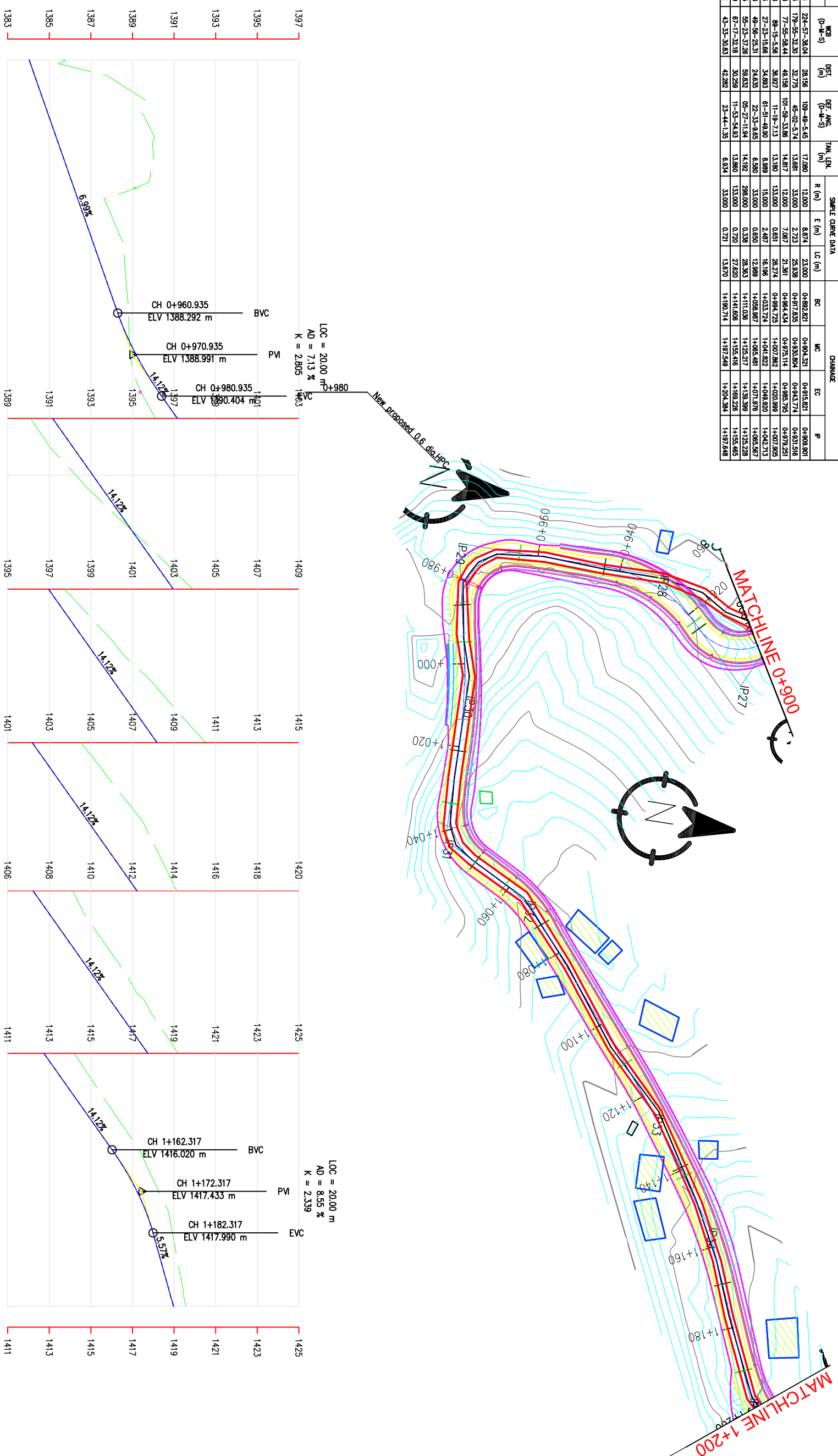
SHEET NO: _____

CHAINAGE(Km)	EXISTING LEVEL(m)	DESIGN LEVEL(m)	HORIZONTAL ALIGNMENT	
			RIGHT	LEFT
0+600	1347.117	1346.274	IP-20 R=43.00	
0+610	1349.060	1347.717		
0+620	1350.955	1349.159	IP-21 R=115.00	
0+630	1352.770	1350.602		
0+640	1354.059	1352.069		
0+650	1355.008	1353.596		
0+660	1355.858	1355.160	IP-22 R=33.00	
0+670	1356.375	1356.724		
0+680	1357.694	1358.287	IP-PA9 R=33.00	
0+690	1359.094	1359.851		
0+700	1359.545	1361.415		
0+710	1360.154	1362.820		
0+720	1361.337	1363.786	IP-23 R=12.00	
0+730	1361.513	1364.464		
0+740	1364.509	1365.138	IP-PA8 R=12.00	
0+750	1369.203	1365.811		
0+760	1373.581	1366.489	IP-PA8 R=12.00	
0+770	1371.529	1367.382		
0+780	1370.493	1368.611	IP-PA9 R=12.00	
0+790	1372.275	1369.962		
0+800	1373.497	1371.313	IP-24 R=22.00	
0+810	1374.243	1372.664		
0+820	1374.651	1374.015		
0+830	1374.815	1375.366	IP-25 R=45.00	
0+840	1375.803	1376.717		
0+850	1377.391	1378.068		
0+860	1379.020	1379.419		
0+870	1380.461	1380.770		
0+880	1381.419	1382.113	IP-26 R=12.00	
0+890	1383.289	1383.231	IP-27 R=12.00	
0+900	1385.613	1384.031		



IP No.	CO-ORDINATES(m)		WB (D-M-S)	DST. (D-M-S)	DEF. ANG. (D-M-S)	TAN. LEN. (m)	SINGLE CURVE DATA		CHAINAGE					
	EASTING	NORTHING					R (m)	E (m)	LC (m)	BC	MC	EC	IP	
20	73193.723	311402.834	133-04-38.53	32.528	31-18-54.87	12.652	43.000	1.657	23.922	0+589.254	0+601.005	0+612.756	0+624.507	
21	73194.703	311403.217	146-53-45.55	28.722	13-48-43.82	13.835	115.000	0.841	27.736	0+615.490	0+628.338	0+641.286	0+654.234	
22	73194.545	311392.784	189-23-21.52	36.330	38-29-35.97	11.522	33.000	1.954	22.711	0+654.098	0+665.183	0+676.268	0+687.353	
23	73192.637	311392.486	160-08-14.69	20.378	25-15-45.83	7.392	33.000	0.818	14.544	0+677.733	0+685.005	0+692.277	0+700.549	
24	73194.483	311394.328	63-01-31.20	45.348	97-06-43.49	13.590	12.000	6.130	20.339	0+716.643	0+728.812	0+740.981	0+753.150	
25	73193.445	311394.328	309-49-38.36	31.928	113-11-52.84	18.198	12.000	9.789	23.798	0+721.121	0+734.290	0+747.459	0+759.628	
26	73193.201	311392.051	01-34-44.62	28.661	45-35-56.33	9.248	22.000	1.865	17.569	0+798.171	0+807.926	0+816.681	0+825.436	
27	73192.988	311400.180	31-59-24.68	27.764	30-24-38.06	12.230	45.000	1.632	23.894	0+822.965	0+834.907	0+846.849	0+858.791	
28	73192.988	311400.180	115-08-32.59	51.001	83-09-1.92	10.845	12.000	4.041	17.415	0+874.975	0+883.683	0+892.391	0+901.099	
29	73192.474	311401.098	224-57-38.04	28.159	108-46-54.5	17.890	12.000	8.874	23.000	0+882.821	0+894.321	0+905.821	0+917.321	

IP No.	OC-ORIGINATES(m)		WB (U-H-S)	DST. (m)	DEF. ANG. (U-H-S)	TAN. LEN. (m)	SAMPLE CORNE DATA			CHAINAGE			
	EASTING	NORTHING					R (m)	E (m)	LC (m)	BC	MC	EC	IP
27	231888.474	311421.098	224.57-38.04	28.156	109-49-5.45	17.780	12.000	8.874	23.000	0+882.821	0+904.321	0+916.821	0+939.801
28	231885.314	311427.806	179.55-32.30	32.775	46-02-5.74	13.881	33.000	2.723	25.935	0+817.255	0+830.804	0+843.174	0+851.515
29	231865.378	311393.748	77.55-58.44	46.126	101-58-53.86	14.817	12.000	7.067	21.361	0+984.434	0+975.114	0+965.795	0+979.251
30	231901.489	311396.488	89-05-53.86	36.927	11-09-7.13	13.100	13.000	0.631	16.274	0+934.725	0+901.822	0+870.993	0+842.713
31	231934.379	311396.524	27-23-15.86	34.633	61-51-48.90	15.000	15.000	2.497	16.196	0+033.724	0+044.822	0+048.920	0+042.713
32	231947.712	311408.798	49-58-23.31	24.633	22-33-9.65	13.000	0.630	0.630	12.889	0+028.887	0+065.481	0+071.978	0+062.567
33	231963.506	311404.205	55-23-37.26	59.832	05-27-11.94	14.192	288.000	0.338	28.363	0+111.036	0+125.217	0+130.389	0+125.228
34	232018.411	311408.480	67-17-32.18	30.259	11-53-54.93	13.880	133.000	0.720	27.620	0+144.806	0+155.416	0+161.226	0+155.465
35	232057.416	311408.812	43-33-30.83	42.282	23-44-1.35	6.534	33.000	0.721	13.670	0+180.714	0+197.549	0+204.384	0+197.648



CHAINAGE(Km)	EXISTING LEVEL(m)	DESIGN LEVEL(m)	HORIZONTAL ALIGNMENT	
			RIGHT	LEFT
0+900	1385.613	1384.031	R=12.00	P-27
0+910	1389.599	1384.730		
0+920	1389.969	1385.429		
0+930	1389.550	1386.129		P-28
0+940	1388.204	1386.828		
0+950	1388.641	1387.527		
0+960	1388.815	1388.227		
0+970	1388.883	1389.072		P-29
0+980	1389.422	1390.273		
0+990	1390.597	1391.684		
1+000	1392.284	1393.096		P-30
1+010	1394.272	1394.508		
1+020	1396.382	1395.921		
1+030	1398.224	1397.333		
1+040	1400.062	1398.745		P-31
1+050	1401.982	1400.158		
1+060	1403.736	1401.570		
1+070	1405.427	1402.982		P-32
1+080	1406.972	1404.395		
1+090	1408.153	1405.807		
1+100	1409.131	1407.219		
1+110	1410.292	1408.632		
1+120	1411.668	1410.044		P-33
1+130	1412.975	1411.456		
1+140	1414.319	1412.869		
1+150	1415.635	1414.281		
1+160	1417.010	1415.693		P-34
1+170	1418.044	1416.979		
1+180	1418.836	1417.849		
1+190	1419.205	1418.418		
1+200	1419.567	1418.975		P-35

Government of Nepal
 Ministry of Federal Affairs and General Administration
 Department of Local Infrastructure (DOLI)
 Rural Connectivity Improvement Project-phase 2
 (DOL/RCIP/DPR-04/2019)

CONSULTANT: ITECO - INCLUSIVE JV (Shapalia Chowk, Ring Road)

ROAD NAME: Wamitaksar(Indregauda)-Aapchaur-Shantipur Road Gulmi District

DATE: _____

REVISION: _____

SIGNATURE: _____

DESIGNED BY: _____

CHECKED BY: _____

APPROVED BY: _____

SCALE: HORIZONTAL: 1:2000, VERTICAL: 1:400

Plan & Profile

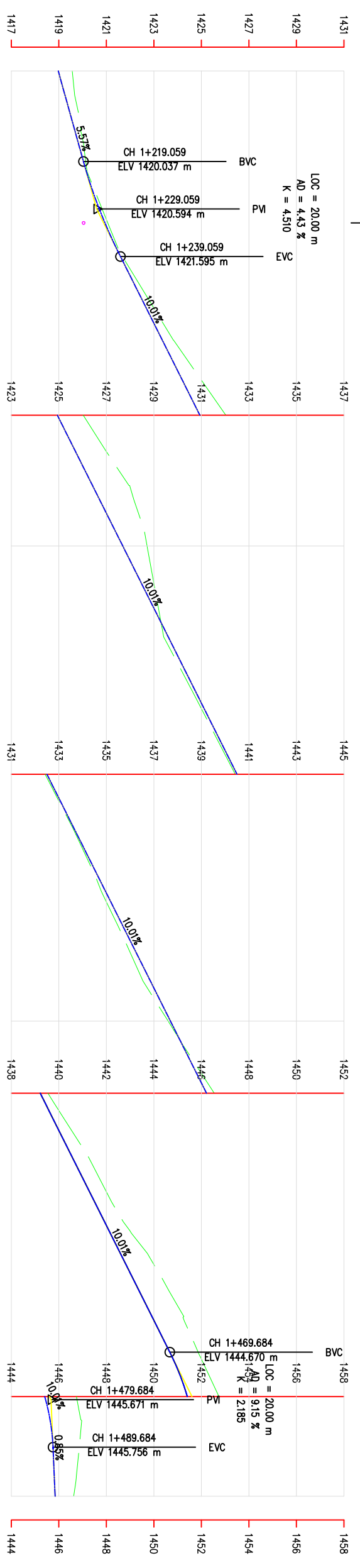
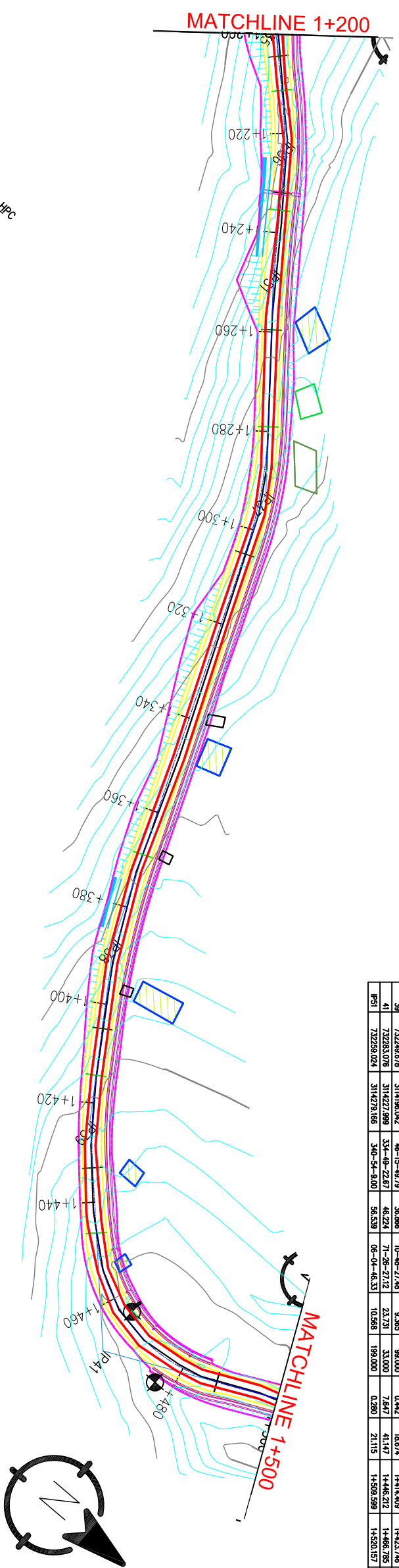
0+900-1+200

DATE: _____

DRG NO.: _____

SHEET NO.: _____

P No.	CO-ORDINATES(m)			DIST (m)	DIP (MS)	TAN LEN (m)	SAMPLE CURVE DATA					CHAINAGE				
	EASTING	NORTHING	(P-MS)				R (m)	E (m)	LC (m)	BC	MC	EC	P	EC	MC	BC
35	73057.416	314080.812	43-33-30.83	42.282	23-44-1.35	6.334	33.000	0.721	13.670	1190.714	1197.549	1+200.394	1+200.394	1+197.648		
36	73057.410	314080.872	51-28-32.80	24.211	12-04-1.97	10.358	30.000	20.640	20.640	1191.302	1197.622	1+200.942	1+200.942	1+197.680		
37	73058.504	314112.989	51-28-33.98	25.334	04-08-58.21	13.142	33.000	0.218	24.118	1192.543	1197.512	1+201.571	1+201.571	1+197.517		
38	73059.464	314140.031	68-16-31.86	44.985	16-47-58.26	18.046	30.000	0.865	26.085	1192.920	1197.087	1+202.145	1+202.145	1+197.022		
39	73062.734	314176.002	57-04-17.27	36.010	11-12-14.58	18.046	30.000	0.863	26.089	1193.074	1196.965	1+202.825	1+202.825	1+197.022		
40	73064.878	314198.042	46-15-49.78	38.996	10-48-27.48	9.385	30.000	0.442	18.974	1194.409	1196.348	1+203.483	1+203.483	1+197.022		
41	73068.078	314227.999	33-48-22.07	40.224	17-28-27.12	23.374	33.000	2.447	41.197	1194.612	1196.709	1+204.239	1+204.239	1+199.942		
42	73070.024	314278.106	34-04-46.33	36.539	08-04-46.33	10.388	190.000	0.280	21.119	1195.999	1195.017	1+205.715	1+205.715	1+195.017		



CHAINAGE(Km)	EXISTING LEVEL(m)	DESIGN LEVEL(m)	HORIZONTAL ALIGNMENT	
			LEFT	RIGHT
1+200	1419.567	1418.975	IP-35 R=33.00	IP-35 R=33.00
1+210	1419.877	1419.532		IP-36 R=98.00
1+220	1420.160	1420.090		IP-36 R=98.00
1+230	1420.898	1420.779		IP-36 R=98.00
1+240	1421.793	1421.689		IP-35 R=33.00
1+250	1423.010	1422.689		IP-35 R=33.00
1+260	1424.294	1423.690		IP-35 R=33.00
1+270	1425.685	1424.690		IP-35 R=33.00
1+280	1426.982	1425.691		IP-35 R=33.00
1+290	1428.144	1426.692		IP-37 R=89.00
1+300	1428.714	1427.692		IP-37 R=89.00
1+310	1429.080	1428.693		IP-37 R=89.00
1+320	1429.506	1429.693		IP-37 R=89.00
1+330	1430.561	1430.694		IP-37 R=89.00
1+340	1431.594	1431.695		IP-37 R=89.00
1+350	1432.624	1432.695		IP-37 R=89.00
1+360	1433.651	1433.696		IP-37 R=89.00
1+370	1434.579	1434.696		IP-37 R=89.00
1+380	1435.494	1435.697		IP-38 R=184.00
1+390	1436.403	1436.697		IP-38 R=184.00
1+400	1437.603	1437.698		IP-38 R=184.00
1+410	1438.869	1438.699		IP-39 R=99.00
1+420	1440.149	1439.699		IP-39 R=99.00
1+430	1441.392	1440.700		IP-39 R=99.00
1+440	1442.449	1441.700		IP-39 R=99.00
1+450	1443.853	1442.701		IP-41 R=33.00
1+460	1445.009	1443.701		IP-41 R=33.00
1+470	1445.891	1444.702		IP-41 R=33.00
1+480	1446.777	1445.459		IP-41 R=33.00
1+490	1446.853	1445.759		IP-41 R=33.00
1+500	1446.623	1445.844		IP-41 R=33.00

Government of Nepal
Ministry of Federal Affairs and General Administration
Department of Local Infrastructure (DOLI)
Rural Connectivity Improvement Project-phase 2
(DOLI/RCIP/DPR-04/2019)

CONSULTANT:
ITECO - INCLUSIVE JV
(Shapalia Chowk, Ring Road)

ROAD NAME:
Wamitaksar(Indregauda)-
Aapchaur-Shantipur Road
Gulmi District

DATE: _____

REVISION: _____

SIGNATURE: _____

DESIGNED BY: _____

CHECKED BY: _____

APPROVED BY: _____

SCALE: HORIZONTAL: 1:2000, VERTICAL: 1:400

Plan & Profile

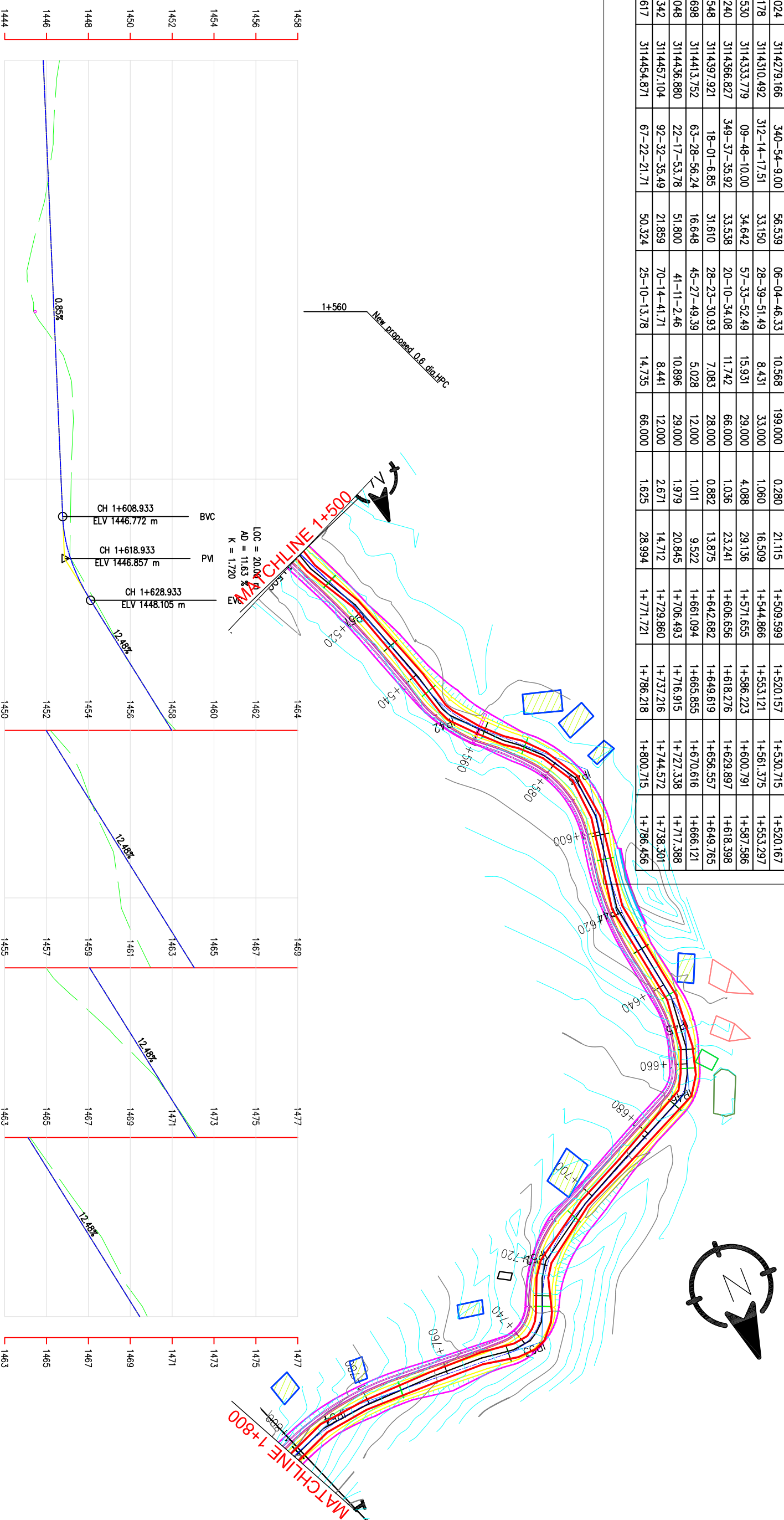
1+200-1+500

DATE: _____

DRG NO: _____

SHEET NO: _____

IP No.	CO-ORDINATES(m)		WCB (D-M-S)	DIST. (m)	DEF. ANG. (D-M-S)	TAN. LEN. (m)	SIMPLE CURVE DATA					CHAINAGE				
	EASTING	NORTHING					R (m)	E (m)	LC (m)	BC	MC	EC	IP			
IP51	732259.024	3114279.166	340-54-9.00	56.539	06-04-46.33	10.568	199.000	0.280	21.115	1+509.599	1+520.157	1+530.715	1+520.167			
42	732248.178	3114310.492	312-14-17.51	33.150	28-39-51.49	8.431	33.000	1.080	16.509	1+544.866	1+553.121	1+561.375	1+553.297			
43	732222.530	3114333.779	09-48-10.00	34.642	57-33-52.49	15.931	29.000	4.088	29.136	1+571.655	1+586.223	1+600.791	1+587.586			
44	732228.240	3114366.827	349-37-35.92	33.538	20-10-34.08	11.742	66.000	1.036	23.241	1+606.656	1+618.276	1+629.897	1+618.398			
45	732222.548	3114397.921	18-01-6.85	31.610	28-23-30.93	7.083	28.000	0.882	13.875	1+642.682	1+649.619	1+656.557	1+649.765			
46	732227.698	3114413.752	63-28-56.24	16.648	45-27-49.39	5.028	12.000	1.011	9.522	1+661.094	1+665.855	1+670.616	1+666.121			
IP52	732274.048	3114436.880	22-17-53.78	51.800	41-11-2.46	10.896	29.000	1.979	20.845	1+706.493	1+716.915	1+727.338	1+717.388			
IP53	732282.342	3114457.104	92-32-35.49	21.859	70-14-41.71	8.441	12.000	2.671	14.712	1+729.860	1+737.216	1+744.572	1+738.301			
IP54	732332.617	3114454.871	67-22-21.71	50.324	25-10-13.78	14.735	66.000	1.625	28.994	1+771.721	1+786.218	1+800.715	1+786.456			



HORIZONTAL ALIGNMENT	RIGHT		LEFT
	RIGHT	LEFT	
DESIGN LEVEL(m)	1445.844	1445.929	1446.014
EXISTING LEVEL(m)	1446.623	1446.405	1446.320
CHAINAGE(Km)	1+500	1+510	1+520
			1+530
			1+540
			1+550
			1+560
			1+570
			1+580
			1+590
			1+600
			1+610
			1+620
			1+630
			1+640
			1+650
			1+660
			1+670
			1+680
			1+690
			1+700
			1+710
			1+720
			1+730
			1+740
			1+750
			1+760
			1+770
			1+780
			1+790
			1+800

Government of Nepal
 Ministry of Federal Affairs and General Administration
 Department of Local Infrastructure Development
Rural Connectivity Improvement Project-Phase 2
 (DoI/RcIP/DPR-04/2019)

CONSULTANT:
ITECO - INCLUSIVE JV
 (Shapalia Chowk, Ring Road)

ROAD NAME:
**Wamitaksar(Indregauda)-
 Aapchaur-Shantipur Road**
 Gulmi District

DATE: _____

REVISION: _____

SIGNATURE: _____

DESIGNED BY: _____

DRAWN BY: _____

CHECKED BY: _____

APPROVED BY: _____

SCALE: HORIZONTAL: 1:1000, VERTICAL: 1:200

Plan & Profile

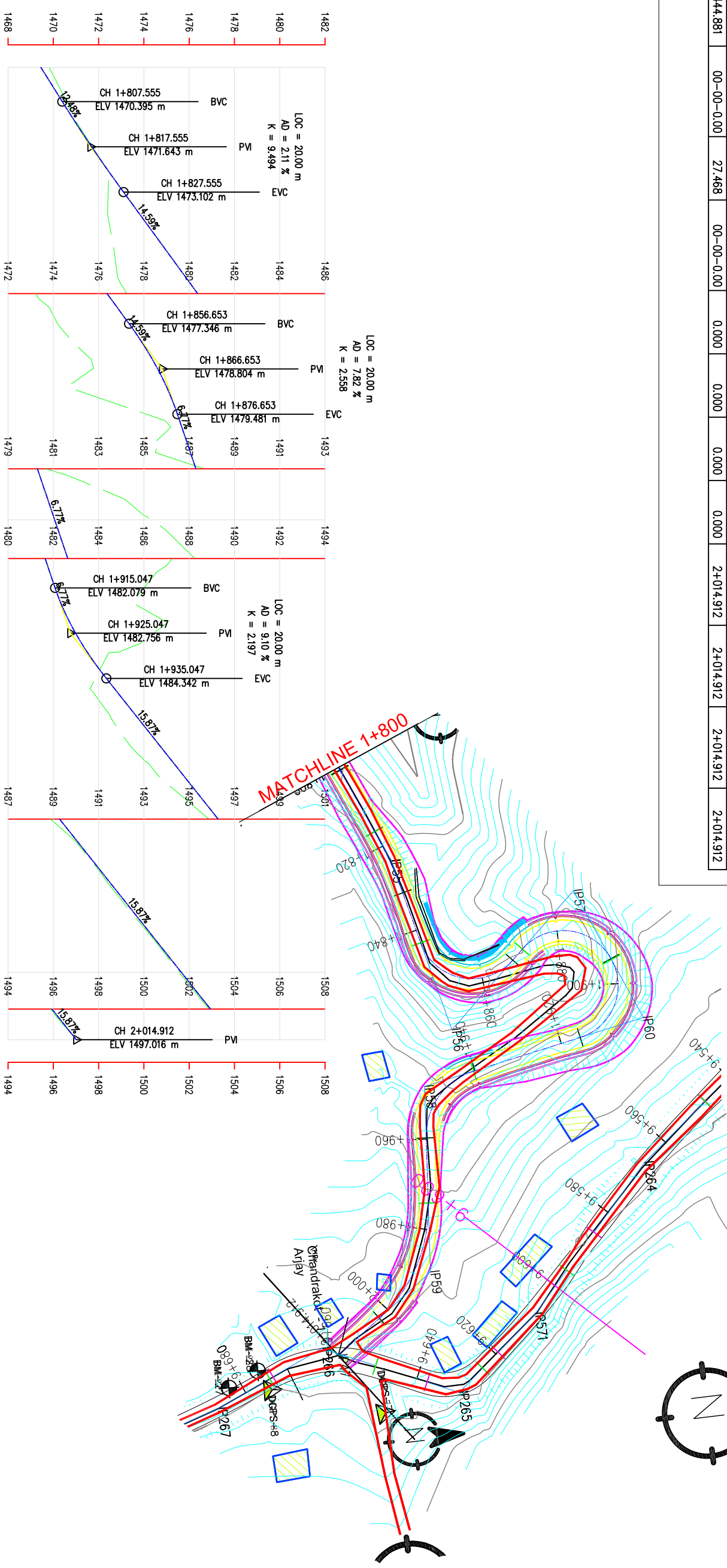
1+500-1+800

DATE: _____

DRG NO: _____

SHEET NO: _____

IP No.	CO-ORDINATES(m)		WCB (0-M-S)	DIST. (m)	DEF. ANG. (0-M-S)	TAN. LEN. (m)	SIMPLE CURVE DATA			CHAINAGE			
	EASTING	NORTHING					R (m)	E (m)	LC (m)	BC	MC	EC	IP
IP54	732332.617	3114454.871	67-22-21.71	50.324	25-10-13.78	14.735	66.000	1.625	28.994	1+771.721	1+786.218	1+800.715	1+786.456
IP55	732367.515	3114469.418	77-04-15.79	37.809	09-41-54.08	7.466	88.000	0.316	14.896	1+816.323	1+823.771	1+831.219	1+823.789
IP56	732406.146	3114478.286	317-54-46.73	39.636	119-09-29.06	20.436	12.000	11.699	24.956	1+842.953	1+855.431	1+867.909	1+863.389
IP57	732378.776	3114508.591	67-59-11.27	40.835	110-04-24.54	17.161	12.000	8.941	23.054	1+871.147	1+882.674	1+894.200	1+888.308
IP60	732408.443	3114520.585	169-15-22.37	32.000	101-16-11.10	14.627	12.000	6.920	21.210	1+894.412	1+905.017	1+915.622	1+909.039
IP58	732417.885	3114470.821	95-00-2.32	50.652	74-15-20.05	11.356	15.000	3.814	19.440	1+940.291	1+950.011	1+959.731	1+951.646
IP59	732458.717	3114467.248	144-31-11.87	40.988	49-31-9.55	15.220	33.000	3.341	28.521	1+974.143	1+988.403	2+002.664	1+989.363
47	732474.660	3114444.881	00-00-0.00	27.468	00-00-0.00	0.000	0.000	0.000	0.000	2+014.912	2+014.912	2+014.912	2+014.912



CHAINAGE(Km)	EXISTING LEVEL(m)	DESIGN LEVEL(m)	HORIZONTAL ALIGNMENT	
			RIGHT	LEFT
1+800	1469.816	1469.452	IP-PS4 R=68.00	
1+810	1470.860	1470.704		IP-PS5 R=88.00
1+820	1472.028	1472.030		
1+830	1472.408	1473.458		IP-PS6 R=12.00
1+840	1472.666	1474.917		
1+850	1473.230	1476.376		IP-PS7 R=12.00
1+860	1474.753	1477.812		
1+870	1474.771	1478.944		IP-PS8 R=13.00
1+880	1479.093	1479.708		
1+890	1481.517	1480.384		IP-PS9 R=33.00
1+900	1485.381	1481.061		
1+910	1487.020	1481.737		IP-47 R=0.00
1+920	1486.089	1482.470		
1+930	1484.380	1483.600		
1+940	1484.033	1485.128		
1+950	1485.407	1486.715		
1+960	1487.425	1488.302		
1+970	1489.756	1489.889		
1+980	1491.369	1491.476		
1+990	1492.983	1493.063		
2+000	1494.578	1494.650		
2+010	1496.165	1496.237		
2+014.91	1497.016	1497.016		

Government of Nepal
 Ministry of Federal Affairs and General Administration
 Department of Local Infrastructure Development
Rural Connectivity Improvement Project-Phase 2
 (DoI/RcI/PPR-04/2019)

CONSULTANT:
ITECO - INCLUSIVE JV
 (Shapalia Chowk, Ring Road)

ROAD NAME:
**Wamitaksar(Indregauda)-
 Aapchaur-Shantipur Road**
 Gulmi District

DATE: _____

REVISION: _____

SIGNATURE: _____

DESIGNED BY: _____

DRAWN BY: _____

CHECKED BY: _____

APPROVED BY: _____

SCALE: HORIZONTAL: 1:2000, VERTICAL: 1:400

Plan & Profile

DATE: _____

DRG NO: **1**

SHEET NO: **7**

1+800-2+014.912